Environmental Constraints - Land Use
US Highway 75: From FM 1417 to FM 120
Grayson County, Texas

Texas Department of Transportation

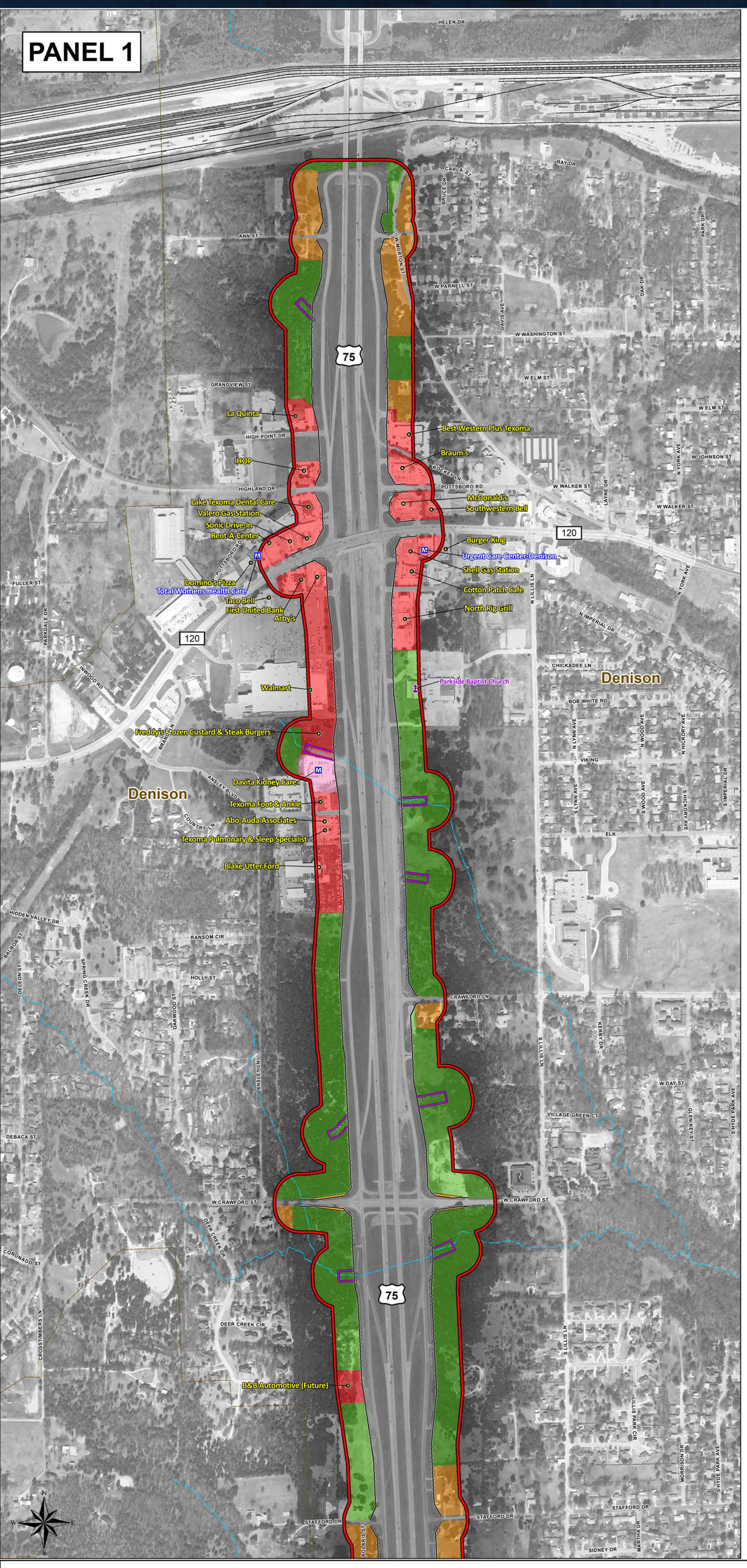

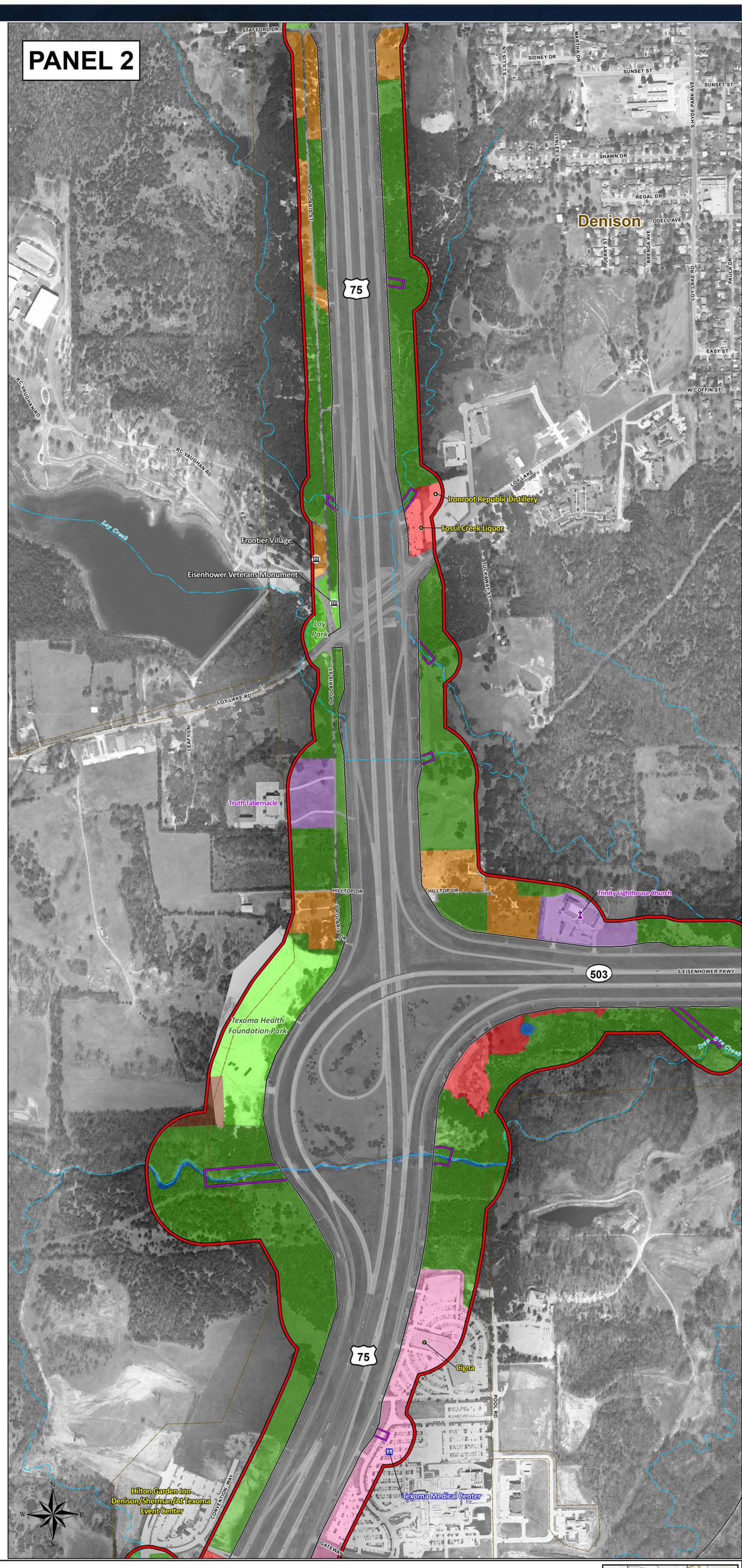

Feet
300 150 0 300

Base Map:
2017 Custom Aerial Imagery and 2015 TOP Aerial Imagery

- Study Area
- Existing Right-of-way
- Proposed Right-of-way
- Existing Easement
- City Boundary
- Railroad
- Business
- Apartments
- Place of Worship
- Medical Facility
- Public Facility
- School
- National Register of Historic Places -Eligible Property
- National Register of Historic Places -Listed Property
- Official Texas Historical Marker
- River/Stream

Land Use

- Agriculture
- Commercial
- Transportation
- Golf Course
- Industrial
- Open Water
- Park
- Place of Worship
- Public Facility
- Residential
- School
- Undeveloped
- Utility

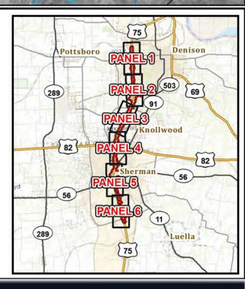

The environmental review, consultation, and other actions required by applicable Federal environmental laws for this project are being, or have been, carried-out by TxDOT pursuant to 23 U.S.C. 327 and a Memorandum of Understanding dated Dec. 16, 2014, and executed by FHWA and TxDOT.

La revisión ambiental, consultas y otras acciones requeridas por las leyes ambientales federales correspondientes para este proyecto, han sido o se están llevando a cabo por TxDOT en cumplimiento a 23 U.S.C. 327 y un Memorando de entendimiento con fecha del 16 de diciembre de 2014, y ejecutado por FHWA y TxDOT.