TEXAS DEPARTMENT OF TRANSPORTATION
PARIS DISTRICT
NOEL PARAMANANTHAN, P.E., DISTRICT ENGINEER

US 82 CLARKSVILLE LOOP
FM 114 / FM 412 JUNCTION
FROM BU 82/ FM 412 JUNCTION
TO BU 82 / FM 114
RED RIVER COUNTY, TEXAS
CSJ# 0045-11-042

AUGUST 2020
ROLL 4 OF 4

PROJECT LENGTH	4.4 MILES
FUNCTIONAL CLASSIFICATION	PRINCIPAL ARTERIALS 70 MPH (RURAL HIGHWAY) 60 MPH (SUBURBAN ROADWAY)
AVERAGE DAILY TRAFFIC DESIGNATION	5,089 (2027) 7,173 (2047)
MATN LANES	70 MPH
RAMPS	40 MPH
FM 114	50 MPH
BUS 82/ ML 82 SOUTH	40 MPH
OTHER CROSS STREETS	25 MPH

LOCATION MAP
N.T.S.

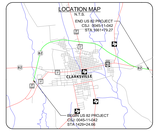

TEXAS COUNTY MAP
N.T.S.

PRELIMINARY
FOR CONTROL REVIEW ONLY
THIS DOCUMENT WAS NOT PREPARED FOR, AND SHOULD NOT BE USED FOR, ANY PURPOSE OTHER THAN THE PROJECT DESCRIBED HEREIN.

PRELIM. LENGTH	4.4 MILES
PRELIM. ROW	0.0 ACRES
PRELIM. ENGINEERING	$0.0
PRELIM. CONSTRUCTION	$0.0

HALFF
CO. NO. TBPE-F-312 TBPLS-F-10018
TEL 817-571-1845

DATE SUBMITTED: 8/7/2020
DATE APPROVED: XX/XX/XXXX

© 2020 by Texas Department of Transportation all rights reserved

PRSEBU82 - SB ENTRANCE FROM BU 82 (40 MPH)

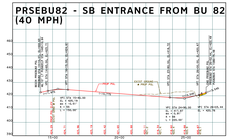

PRNXBU82 - NB EXIT TO BU 82 (40 MPH)

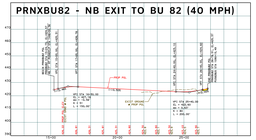

PUS82BUS - US 82 (60 MPH)/ BUSINESS 82 (30 MPH)

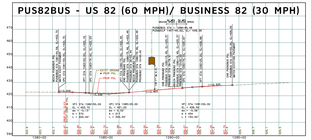

PRSXBU82 - SB EXIT TO BU 82 (40 MPH)

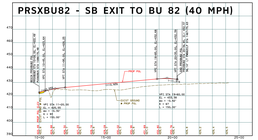

PRNEBU82 - NB ENTRANCE FROM BU 82 (40 MPH)

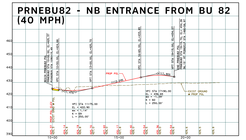

PINDST - INDUSTRIAL WAY (25 MPH)



PMLK-MARTIN LUTHER KING JR DR (30 MPH)



PRSVT - W ROOSEVELT ST (30 MPH)



90% DRAFT
Preliminary, Subject to Change

PREXSH37 - EB EXIT TO SH 37 (40 MPH)



PREESH37 - EB ENTRANCE FROM SH 37 (40 MPH)

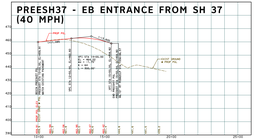

PREX1159 - EB EXIT TO FM 1159 (40 MPH)

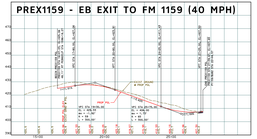

PRWE1159 - WB ENTRANCE FROM FM 1159 (40 MPH)

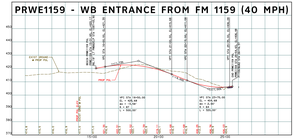

PREE1159 - EB ENTRANCE FROM FM 1159 (40 MPH)

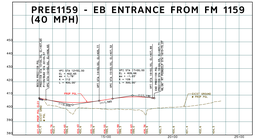

PRWX1159 - WB EXIT TO FM 1159 (40 MPH)

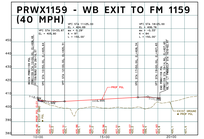

P1159/BU82 - FM 1159 / BUSINESS 82 (30 MPH)

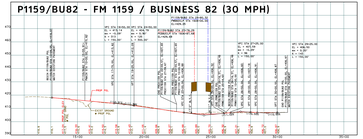

PMAIN - MAIN ST (30 MPH)



PTEXAR - OLD TEXARKANA RD (25 MPH)

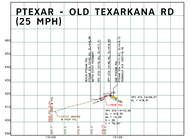

PFM114 - FM 114 (50 MPH)



90% DRAFT
Preliminary, Subject to Change

TEXAS DEPARTMENT OF TRANSPORTATION
PARIS DISTRICT
NOEL PARAMANANTHAN, P.E., DISTRICT ENGINEER

US 82 CLARKSVILLE LOOP
FM 114 / FM 412 JUNCTION
FROM BU 82/ FM 412 JUNCTION
TO BU 82 / FM 114
RED RIVER COUNTY, TEXAS
CSJ# 0045-11-042

AUGUST 2020
ROLL 4 OF 4

PROJECT LENGTH	4.4 MILES
FUNCTIONAL CLASSIFICATION	PRINCIPAL ARTERIALS 70 MPH (RURAL HIGHWAY) 60 MPH (SUBURBAN ROADWAY)
AVERAGE DAILY TRAFFIC DESIGNATION	5,089 (2027) 7,173 (2047)
MATN LANES	70 MPH
RAMPS	40 MPH
FM 114	50 MPH
BUS 82/ ML 82 SOUTH	40 MPH
OTHER CROSS STREETS	25 MPH

LOCATION MAP
N.T.S.

TEXAS COUNTY MAP
N.T.S.

PRELIMINARY
FOR CONTROL REVIEW ONLY
THIS DOCUMENT WAS NOT PREPARED FOR, AND SHOULD NOT BE USED FOR, ANY PURPOSE OTHER THAN THE PROJECT DESCRIBED HEREIN.

PRELIM. LENGTH	4.4 MILES
PRELIM. ROW	0.0 ACRES
PRELIM. ENGINEERING	$0.0
PRELIM. CONSTRUCTION	$0.0

HALFF
CO. NO. TBPE-F-312 TBPLS-F-10018
TEL 817-571-1845

DATE SUBMITTED: 8/7/2020
DATE APPROVED: XX/XX/XXXX

© 2020 by Texas Department of Transportation all rights reserved