US 82 CONCEPTUAL ALTERNATIVES

SHEET 1 OF 5

CSJ: 0910-08-049/0910-00-133
LUBBOCK COUNTY
US 82
CONCEPTUAL PROJECTS: ARTERIAL TRAFFIC DATA: AADT (2010) 8500 AADT (2030) 10000

FROM: FANNIN
TO: COUNTY LINE
LENGTH: 7.75 MI
ROW: VARIES 120' TO 200'
SCALE: 1" = 200'

DATE SUBMITTED: -
DATE APPROVED: -

REVISIONS		
NO.	DATE	DESCRIPTION

PROJECT LOCATION MAP

Texas Department of Transportation

HOUSTON-HARRIS JMT

JMT TEXAS

© 2010 by Texas Department of Transportation - Texas Law Protects Our Rights

PLAN LEGEND

- EXISTING ROW
- EXISTING CURB
- EXISTING EDGE OF PAVEMENT
- PROPERTY LINE
- EXISTING OVERHEAD ELECTRIC
- EXISTING TRAFFIC FLOW
- PROPOSED TRAFFIC FLOW
- PROPOSED ROW
- HISTORICAL MARKER



ALT. 1 PROPOSED TYPICAL SECTION W/ DEPRESSED MEDIAN



ALT. 1 PROPOSED TYPICAL SECTION W/ FLUSH MEDIAN



ALT. 2 PROPOSED TYPICAL SECTION W/ DEPRESSED MEDIAN



ALT. 2 PROPOSED TYPICAL SECTION W/ FLUSH MEDIAN

ALTERNATIVE 1

ALTERNATIVE 1

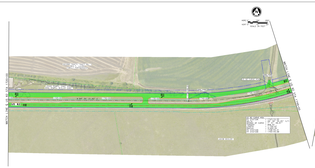

ALTERNATIVE 1

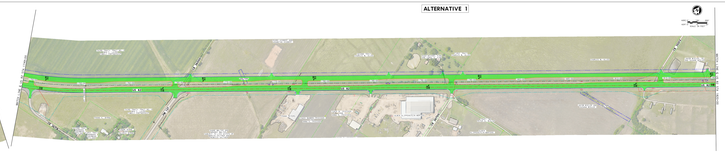

ALTERNATIVE 2

ALTERNATIVE 2

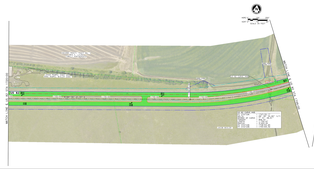

ALTERNATIVE 2