US 82 CONCEPTUAL ALTERNATIVES
SHEET 4 OF 5

CSJ: 0918-08-039/0915-00-133
LAMAR COUNTY
US 82
CONCEPTUAL PROJECTS, ARTERIAL TRAFFIC DATA, RET. CURVE DATA, RET. CURVE DESIGN

FROM: FANNIN
TO: LAMAR
FM 1499 TO SH 19
ARTERIAL TRAFFIC DATA, RET. CURVE DATA, RET. CURVE DESIGN

DATE SUBMITTED: –
DATE APPROVED: –

REVISIONS		
NO.	DATE	DESCRIPTION

PROJECT LOCATION MAP

PLAN LEGEND

EXISTING ROW	EXISTING OVERHEAD ELECTRIC
EXISTING CURB	EXISTING TRAFFIC FLOW
EXISTING EDGE	PROPOSED TRAFFIC FLOW
EXISTING TREE	PROPOSED CURB
PROPERTY LINE	HISTORICAL MARKER

ALT. 1 PROPOSED TYPICAL SECTION W/ DEPRESSED MEDIAN



ALT. 1 PROPOSED TYPICAL SECTION W/ FLUSH MEDIAN



ALT. 2 PROPOSED TYPICAL SECTION W/ DEPRESSED MEDIAN

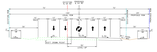

ALT. 2 PROPOSED TYPICAL SECTION W/ FLUSH MEDIAN

ALTERNATIVE 1

ALTERNATIVE 1

ALTERNATIVE 1

ALTERNATIVE 2

ALTERNATIVE 2

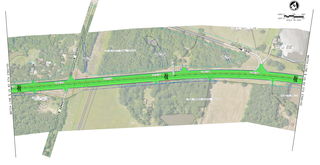

ALTERNATIVE 2

© 2018 by Texas Department of Transportation (unless noted otherwise)

TEXAS DEPARTMENT OF TRANSPORTATION

ATKINS

JMT