VICINITY MAP
NOT TO SCALE

Texas Department of Transportation

ENVIRONMENTAL IMPACT STATEMENT (EIS)

DRAFT

SCHEMATIC LAYOUT

OF THE

RECOMMENDED PREFFERED ALTERNATIVE ("2014 MODIFIED 2 ALTERNATIVE")

OFFICE OF THE DISTRICT ENGINEER
PHARR DISTRICT

68 TEXAS

STATE HIGHWAY 68
HIDALGO COUNTY

PROJECT DETAILS & DESIGN CRITERIA

CSJ: 1629-01-001
PROJECT CORRIDOR LIMITS: US 83/IH 2 TO US 281/IH 69C
PROJECT CORRIDOR LENGTH: 31.62 MILES
TOTAL LENGTH OF ROADWAY: 31.62 MILES
TOTAL LENGTH OF BRIDGES: 2.01 MILES
TOTAL LENGTH OF BOX CULVERTS: 1.18 MILES

FUNCTIONAL CLASSIFICATION: FREEWAY
HIGHWAY TYPE: URBAN FREEWAY
SUBURBAN FRONTAGE ROAD

ADT:
US 83 TO SH 107: 14,600 (2014)
SH 107 TO FM 1925: 7,400 (2014)
(PROP) US 83 TO SH 107: 49,000 (2035)
(PROP) SH 107 TO FM 1925: 31,000 (2035)
(PROP) FM 1925 TO I-69C/US 281: 20,400 (2035)
(ALL TRAFFIC NUMBERS ARE 2014 DHV)

DESIGN STANDARDS: TxDOT
ROADWAY DESIGN MANUAL
(OCTOBER 2014)

e_{max} = 4%

DESIGN SPEEDS:
MAINLANES: 70 MPH (38.90 MILES TOTAL)
FRONTAGE ROADS: 50 MPH (43.20 MILES TOTAL)
RAMPS: 50 MPH TO 70 MPH & VICE-VERSA (9.64 MILES TOTAL)
DIRECT CONNECTORS: 50 MPH (0.72 MILES TOTAL)
TURNAROUNDS: 15-20 MPH (0.72 MILES TOTAL)
INTERSECTING ROADS: 30-50 MPH (2.04 MILES TOTAL)

PRELIMINARY & SUBJECT TO CHANGE

NOT A BIDDING DOCUMENT

C.L. "ROY" WYNDER, PE
80030
TEXAS REGISTRATION NUMBER
4/4/2018
DATE

RJ RIVERA ASSOCIATES
REGISTRATION NUMBER - F-3009

4711 SOUTH ALAMO ROAD
SUITE 100
EDINBURG, TEXAS 78542
(956) 460-9299

8023 SANTRAGE DRIVE
SUITE 200
SAN ANTONIO, TX 78230
(210) 785-0888

11940 JOLLYVILLE ROAD
SUITE 220S
AUSTIN, TX 78759
(512) 467-1136



PROPOSED SH 68
TYPICAL SECTION
US 83 TO US 281

PROPOSED SH 68
TYPICAL SECTION
INTERSECTING ROAD FOR INTERCHANGES
WITH OVERCROSSING BRIDGES
FM 1925, FM 2812, CHAMBERS RD,
FM 490 RD, MILA MAIZAR RD, CARGO DR
US 83 TO US 281



PROPOSED SH 68
TYPICAL SECTION
INTERSECTING ROAD FOR INTERCHANGES
WITH OVERCROSSING BRIDGES
KANSAS/FERGUSON RD, FM 1423, EARLING RD,
TRENTON RD, WISCONSIN RD
US 83 TO US 281



PROPOSED SH 68
TYPICAL SECTION
INTERSECTING ROAD AT NON-INTERCHANGE
WITH OVERCROSSING BRIDGE
OWASSA/ROOSEVELT RD, ALBERTA RD, CANTON RD
US 83 TO US 281

NOTES:
1. FOR TYPICAL SUBDIVISIONS WITHOUT TURNAROUNDS
SEE TYPICAL PLAN AND

LEGEND:

PROPOSED CONSTRUCTION
- RIGHT-OF-WAY
- CONTROLLED ACCESS
- MAINLANES
- FRONTAGE ROADS
- TURNAROUNDS
- RAMPS
- BRIDGES
- INTERSECTING ROADS
- DIRECT CONNECTORS
- DRIVEWAYS, ERRATIC
- BASELINE ALIGNMENT
- FRONTAGE RD ALIGNMENT
- INTERSECTING RD ALIGNMENT
- FRONTAGE ROADS CONSTRUCTION
- RAMPS & DIRECT CONNECTORS CONSTRUCTION
- EXISTING PAVEMENT TO BE TAKEN OUT OF SERVICE (MILLTHROUGH)
- METAL BEAM GUARD FENCE (MBGF) (PROPOSED)
- NEW STRUT (NBGF)
- NEW RAILINGS (USED FOR DRAINAGE STRUCTURE ONLY)
- BLUE DOT (DRAINAGE ALIGNMENT)
- LANE DIRECTION INDICATOR
- IRRIGATION LINE, ABANDONED
- IRRIGATION LINE, RELOCATED
- DRAINAGE LINE, ABANDONED
- DRAINAGE LINE, RELOCATED

POTENTIAL/ FUTURE CONSTRUCTION
- AIRPORT EXPANSION
- POTENTIAL HIGHWAY IMPROVEMENT
- PROPOSED ELECTRIC TRANSMISSION LINE
- DRAINAGE LINE, CHANNEL/PIPE
- WATERWAYS
- WASTEWATER LIFT STATION
- TECHNOLOGY/ DRAINAGE ALIGNMENT LINE

EXISTING GENERAL
- CITY LIMIT
- COUNTY LINE
- IRRIGATION/WATER DISTRICT
- PROPERTY LINE
- WATER SUPPLY CORPORATION (WSC) SERVICE
- WATER SUPPLY CORPORATION (WSC) LINE
- 100-YR FLOOD PLAIN
- WETLAND
- HAZARDOUS MATERIAL AREA
- CEMETERY
- CEMETERY CONTOUR
- COLONIAS
- LANE DIRECTION INDICATOR
- MAILBOX
- SMALL SIGN
- BILLBOARDS

NOTES:
1. ROW DIMENSIONS AT VARIANCE ON PLAN SHEET FROM TYPICAL SECTIONS, DUE TO ROW TAKE, ROW DITCHES, DRAINAGE, IRRIGATION, ETC.
2. DRAINAGE DITCHES AT VARIANCE WITH TYPICAL SECTIONS DUE TO DRAINAGE, IRRIGATION, ETC.

LEGEND: CONTINUED:

EXISTING PETROLEUM FACILITIES
- GAS WELL
- GAS WELL (PLUGGED)
- OIL WELL
- OIL WELL (PLUGGED)
- GAS & OIL WELL
- GAS & OIL WELL (PLUGGED)
- GAS & OIL WELL (PLUGGED) (ABANDONED WELLS)
- UNKNOWN BURIED TANK

EXISTING UTILITIES
- FIBER OPTIC CABLE LINE
- POTABLE WATER LINE
- CABLE TV LINE
- MAJOR OVERHEAD ELECTRIC TRANSMISSION LINE
- TRANSMISSION TOWER
- CELL TOWER
- FIBER OPTIC CELL
- POWER VAULT
- TELEPHONE VAULT
- POTABLE WATER TOWER/TANK
- POTABLE WATER
- FIRE HYDRANT
- UNKNOWN UTILITY
- UNKNOWN, POWER & SIGNER
- UNKNOWN BLUE MARKER
- UNKNOWN YELLOW MARKER
- UNKNOWN YELLOW MARKER
- UNKNOWN UTILITY POLE
- GUY ANCHOR

EXISTING SIGNALIZATION & ILLUMINATION
- PULLBOX
- TRAFFIC SIGNAL ARM
- CONTROLLER CABINET
- ILLUMINATION POLE

EXISTING DRAINAGE
- DRAINAGE LINE, CHANNEL/PIPE
- DRAINAGE LINE, MAINTENANCE
- DRAINAGE INLET
- GUTTER INLET
- DRAINAGE DITCH
- OBJECT MARKER

EXISTING IRRIGATION
- IRRIGATION CANAL
- IRRIGATION STANDPIPE

SHEET 12 OF 18