Environmental Constraints
US 281 from FM 490 to SH 186/FM 1017

Hidalgo County, Texas
CSJ: 0255-07-140

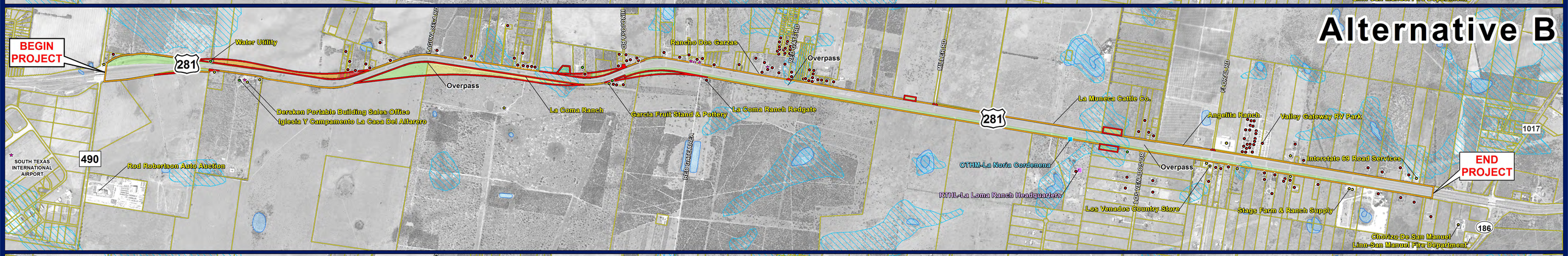

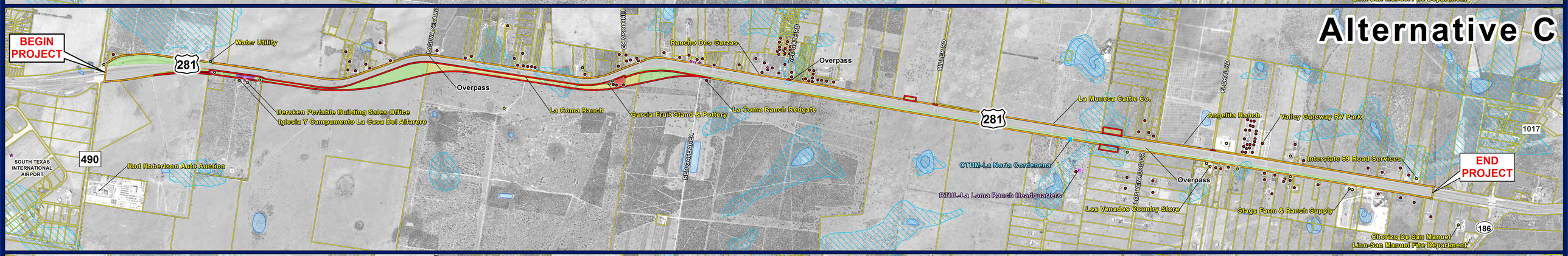

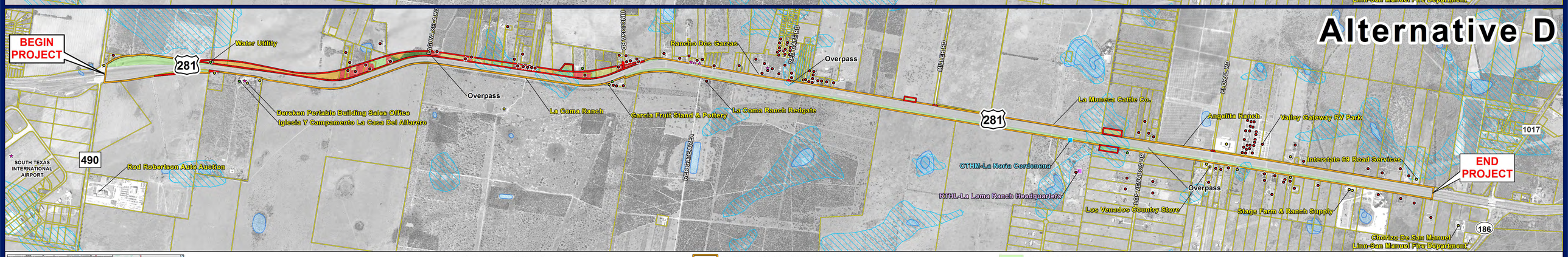

Base Map: TOP Aerial Imagery - 2015 (TNRIS)

Data Sources: FEMA
US Fish and Wildlife Service
National Hydrography Data
Texas Historical Commission
Field Observations

- Commercial Structure
- Other Structure
- Residential Structure
- OTHM - La Noria Cordenena
- RTHL - La Loma Ranch Headquarters
- Potential Historic-Age Property
- Proposed Right-of-way
- Existing Right-of-Way
- Parcel Boundary
- Stream / River (None Identified)
- 100-year Floodplain
- National Wetland Inventory Feature (NWI, 2016)
- Brush
- Commercial
- Grassland
- Residential
- Row Crops
- Shrub/Scrub
- Transportation
- Water

W S N E

0 450 900 1,800 2,700 3,600
Feet

The environmental review, consultation, and other actions required by applicable Federal environmental laws for this project are being, or have been, carried-out by TxDOT pursuant to 23 U.S.C. 327 and a Memorandum of Understanding dated Dec. 16, 2014, and executed by FHWA and TxDOT.

La revisión ambiental, consultas y otras acciones requeridas por las leyes ambientales federales correspondientes para este proyecto, han sido o se están llevando a cabo por TxDOT en cumplimiento a 23 U.S.C. 327 y un Memorando de entendimiento con fecha del 16 de diciembre de 2014, y ejecutado por FHWA y TxDOT.