TEXAS DEPARTMENT OF TRANSPORTATION

SCHEMATIC LAYOUT

FM 1516

LIMITS: FM 78 TO IH 10

FILE: SHEE-SCL-001
LENGTH: 5.43 MILES

OFFICE OF THE DISTRICT ENGINEER
SAN ANTONIO DISTRICT

VICINITY MAP

LEGEND

- PAVEMENT
- BRIDGE
- CONCRETE/PAVERS MEDIAN
- SHARED USE PATH
- CURB RAMP
- LINE OF FLOOD PLAIN
- EXISTING ROW
- PROPOSED ROW
- EASEMENT
- PROPOSED TRAFFIC SIGNAL
- PROPOSED LANE DIRECTIONAL DESIGNATOR
- EXISTING/PROPOSED TRAFFIC SIGNAL
- 100 YEAR - 100 YEAR FLOOD HOUR TRAFFIC VOLUMES

DESIGN SPEED:	45 MPH
FUNCTIONAL CLASSIFICATION:	PRIMARY ARTERIAL (PRINCIPAL ARTERIAL) (MAJOR TRAFFIC MOVER SECTION)
LENGTH OF LINE:	5.43 MILES
PROJECT ID:	SHEE-SCL-001
PROJECTED ADT (YEAR):	20YR - 20YR
PROPOSED DESIGN STANDARDS:	PRIMARY: TEXAS MANUAL ON UNIFORM TRAFFIC CONTROL DEVICES (TMUTCD)
PROPOSED DESIGN STANDARDS:	SECONDARY: TEXAS MANUAL ON UNIFORM TRAFFIC CONTROL DEVICES (TMUTCD)
PROPOSED DESIGN STANDARDS:	TRAFFIC: TMUTCD & APPLICABLE TRAFFIC STANDARDS
DATE OF ADT:	2018
DATE OF PROJECTED ADT:	2040

APPROVED: _____ DATE: _____
DIRECTOR OF TRANSPORTATION PLANNING AND DEVELOPMENT
TEXAS DEPARTMENT OF TRANSPORTATION

APPROVED: _____ DATE: _____
DISTRICT ENGINEER
TEXAS DEPARTMENT OF TRANSPORTATION
SAN ANTONIO DISTRICT

APPROVED: _____ DATE: _____
MAYOR (CITY)
CITY OF SAN ANTONIO
BEXAR COUNTY
WILSON COUNTY

APPROVED: _____ DATE: _____
DIRECTOR OF PUBLIC WORKS
CITY OF SAN ANTONIO

APPROVED: _____ DATE: _____
COUNTY JUDGE
BEXAR COUNTY

APPROVED: _____ DATE: _____
COUNTY JUDGE
WILSON COUNTY

CONTRACTOR REVIEW ONLY
REVISED FOR CONTRACTOR REVIEW
DATE: _____ BY: _____

CONTRACTOR REVISED ONLY
REVISED FOR CONTRACTOR REVIEW
DATE: _____ BY: _____

NON-SCHEMATIC LAYOUT

PAPE-DAWSON ENGINEERS
10101 REDLAND ROAD
SAN ANTONIO, TEXAS 78216
PH: (210) 307-0772 FAX: (210) 545-9572
TBPE FIRM REGISTRATION NO. F-8324
TBPLS FIRM REGISTRATION NO. 10028801

© Texas Department of Transportation
© 2011 TxDOT
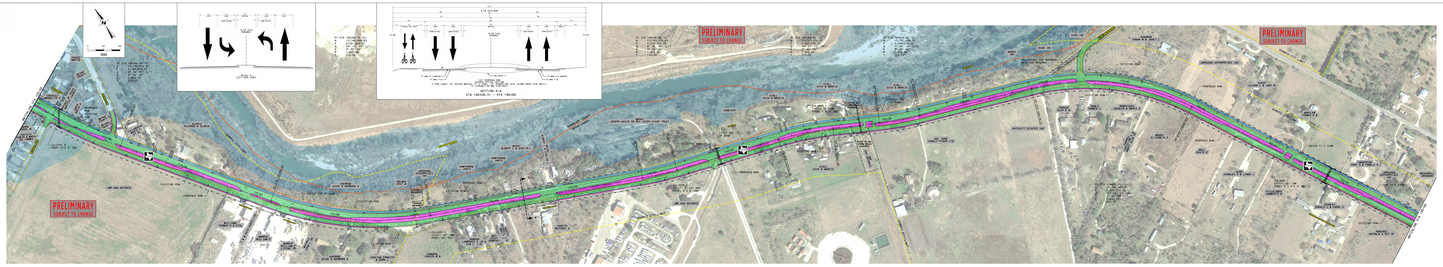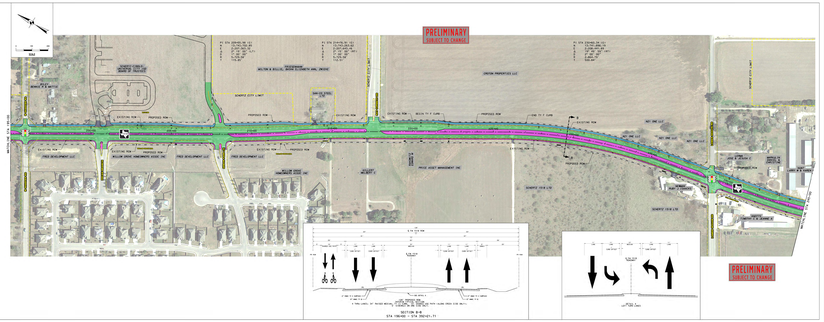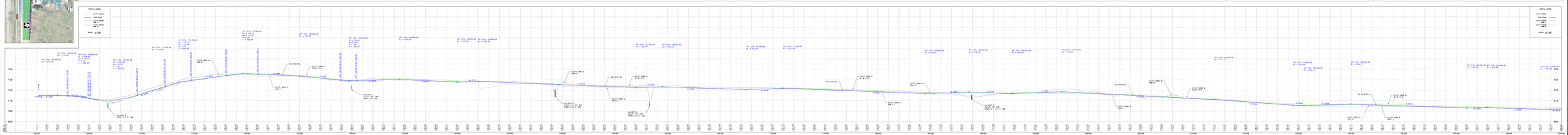
ROLL 1 OF 2