STATE OF TEXAS
DEPARTMENT OF TRANSPORTATION
SAN ANTONIO DISTRICT

SCHEMATIC LAYOUT
I-35 NEX
FROM: I-410 SOUTH
TO: FM 1103
BEXAR, COMAL AND GUADALUPE COUNTIES

CSJ: 0016-05-111
CSJ: 0016-06-047
CSJ: 0016-07-113
CSJ: 0017-10-168

LENGTH OF PROJECT = 151,975 FT = 28.78 MI

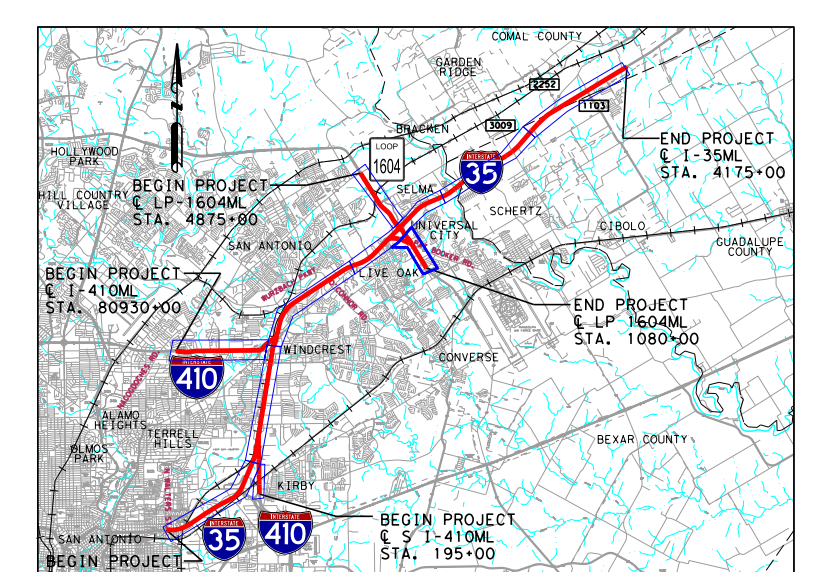

LOCATION MAP (N.T.S.)
SAN ANTONIO, TEXAS

SURVEY NOTE: BEARING BASED ON THE TEXAS STATE PLANE COORDINATE SYSTEM, NAD83, SOUTH CENTRAL ZONE AND ADJUSTED TO SURFACE USING PROJECTED SURFACE ADJUSTMENT FACTOR OF 1.00017.
EQUATION: ℄ 1604ML STA. 4984+31.98 (BACK)=1000+00.00 (AHEAD)
RAILROADS: UNION PACIFIC RAILROAD ℄ I-35ML STA. 3132+24, ℄ I-410 STA. 169+23, ℄ 1604ML STA. 4922+79
EXCEPTIONS: NONE

CONCURRENCE:______________________, 2019

APPROVED: TXDOT DESIGN DIVISON LETTER

APPROVED: FHWA LETTER DATED

SUBMITTED FOR APPROVAL:______________________, 2019

TRANSPORTATION PLANNING DIRECTOR

APPROVED:______________________, 2019

DIRECTOR OF TRANSPORTATION PLANNING AND DEVLOPMENT

SUBMITTED BY:

CORRECT:______________________

NANDITA G. KAUNDINYA P.E.

APPROVED:______________________, 2019

DISTRICT ENGINEER

LEGEND
- EXISTING ROW
- PROPOSED ROW
- PROPOSED ROW UNDER ACQUISITION
- EX RR ROW
- EXISTING EASEMENT
- PROPOSED BASE ELEVATED STRUCTURE
- PROPOSED DWC ELEVATED STRUCTURE
- I-35 MAINLANE AND RAMP IMPROVEMENTS
- FRONTAGE ROAD AND INTERSECTION IMPROVEMENTS
- PROPOSED BRIDGE REPLACEMENT/WIDENING

DATE:	AUGUST 2019	
SCALE:	1":100' H	
	1":20' V	
DESIGN SPEED:	* ELEVATED LANES	60-70 MPH
	MAINLANES	60 MPH
	DIRECT CONNECTORS	40 MPH
	* FRONTAGE ROADS	30-40 MPH
	* RAMPS	30-55 MPH
	* CROSS STREETS	25-40 MPH

* REFER TO SUPPLEMENTAL DESIGN SPEED TABLE ON EACH SHEET

TERRAIN: ROLLING

I-35 NEX CURRENT (2019) ADT: 160,800
I-35 NEX PROJECTED (2024) ADT: 168,000
I-35 NEX PROJECTED (2044) ADT: 276,600
FUNCTIONAL CLASSIFICATION: FREEWAY
I-35 NEX EMAX = 8%
PROPOSED DESIGN STANDARDS (ROADWAY): TxDOT RDM 2018
PROPOSED DESIGN STANDARDS (TRAFFIC): TEXAS MUTCD 2011 (REV. 2 , SEPT. 2014)
PROPOSED DESIGN STANDARDS (DRAINAGE): TxDOT HDM 2016

PRELIMINARY SUBJECT TO REVISION
This document is released for informational purpose under the authority of NANDITA KAUNDINYA P.E. 118017 on 8/14/2019. It is not to be used for regulatory approval, permit, bidding, or construction purposes.

0 10' 20' VERTICAL
50' 0 50' 100' HORIZONTAL
GRAPHIC SCALES IN FEET

Texas Department of Transportation

© 2019 BY TEXAS DEPARTMENT OF TRANSPORTATION, ALL RIGHTS RESERVED

8/14/2019 8:01:28 AM pw:\\garver-pw.bentley.com:garver-pw-01\Documents\2017\17087621 - IH 35 NEX SE\04_Disciplines\02_Roadway\Drawings\Exhibits\Public Hearing_Meeting - August 2019\I35_Public_Hearing_SCH_ROLL_10.dgn BEXAR, COMAL AND GUADALUPE COUNTIES

ROLL 10 OF 12
COUNTIES: BEXAR, COMAL AND GUADALUPE
DATE: 8/14/2019
I-35 NEX DESIGN SCHEMATIC

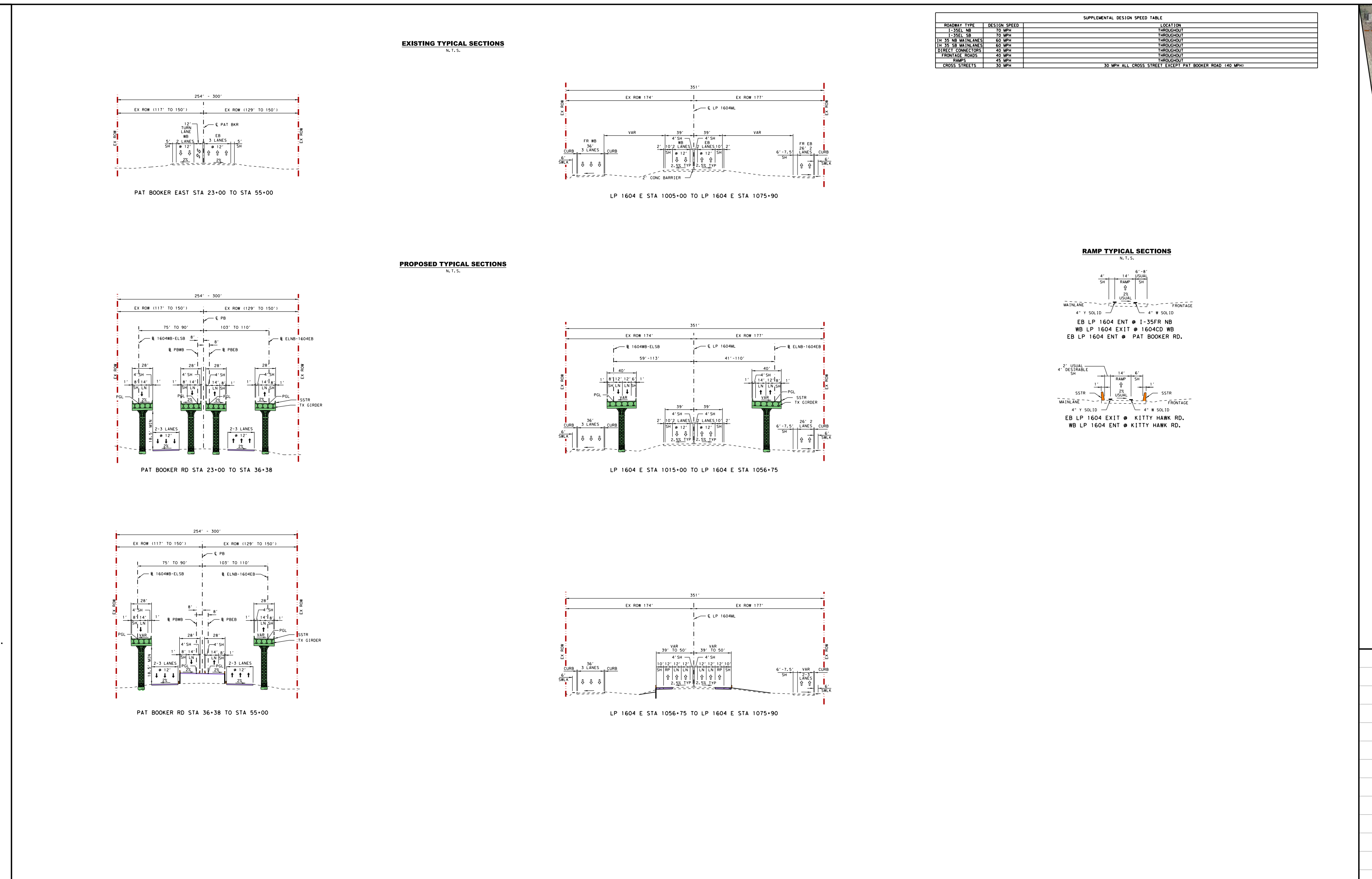

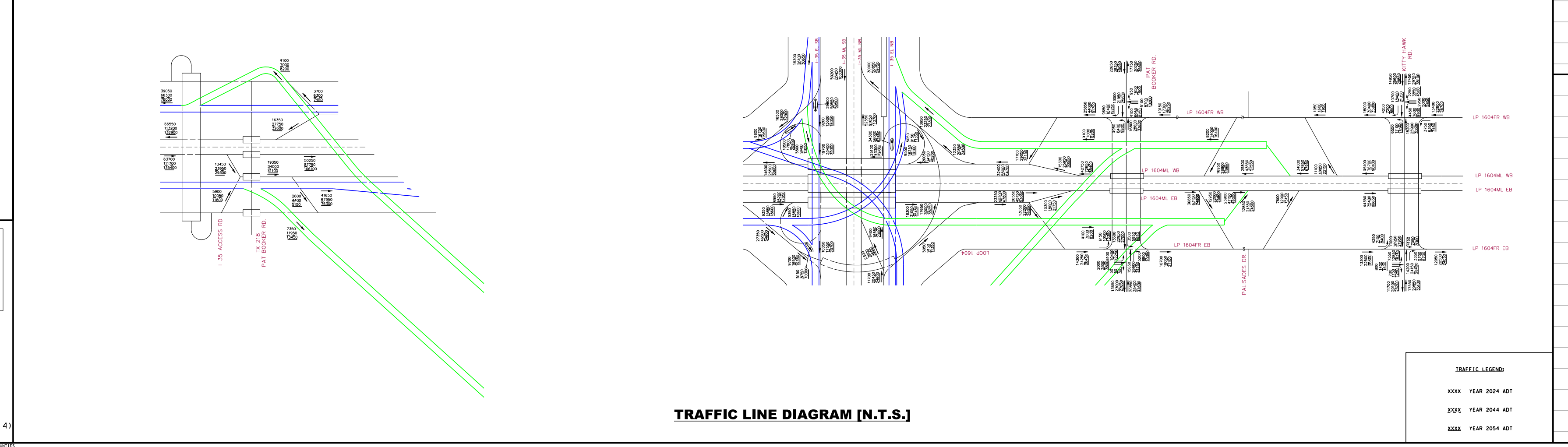

TRAFFIC LINE DIAGRAM (N.T.S.)