STATE OF TEXAS
DEPARTMENT OF TRANSPORTATION
SAN ANTONIO DISTRICT

SCHEMATIC LAYOUT
I-35 NEX
FROM: I-410 SOUTH
TO: FM 1103
BEXAR, COMAL AND GUADALUPE COUNTIES

CSJ: 0016-05-111
CSJ: 0016-06-047
CSJ: 0016-07-113
CSJ: 0017-10-168

LENGTH OF PROJECT = 151,975 FT = 28.78 MI

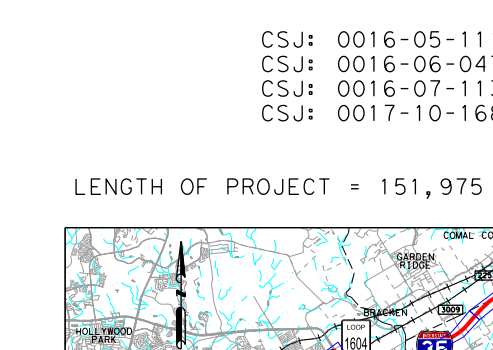

LOCATION MAP (N.T.S.)
SAN ANTONIO, TEXAS

SURVEY NOTE: BEARING BASED ON THE TEXAS STATE PLANE COORDINATE SYSTEM, NAD83, SOUTH CENTRAL ZONE AND ADJUSTED TO SURFACE USING PROJECTED SURFACE ADJUSTMENT FACTOR OF 1.00017.

EQUATION: ℄ 1604ML STA. 4984+31.98 (BACK)=1000+00.00 (AHEAD)

RAILROADS: UNION PACIFIC RAILROAD ℄ I-35ML STA. 3132+24, ℄ I-410 STA. 169+23, ℄ 1604ML STA. 4922+79

EXCEPTIONS: NONE

CONCURRENCE:____________________, 2019

APPROVED: TXDOT DESIGN DIVISON LETTER

APPROVED: FHWA LETTER DATED

SUBMITTED FOR APPROVAL:____________________, 2019

TRANSPORTATION PLANNING DIRECTOR

APPROVED:____________________, 2019

DIRECTOR OF TRANSPORTATION PLANNING AND DEVLOPMENT

SUBMITTED BY:

CORRECT:____________________

NANDITA G. KAUNDINYA P.E.

APPROVED:____________________, 2019

DISTRICT ENGINEER

3010 GAYLORD PARKWAY
SUITE 190
FRISCO, TX 75034
FIRM REGISTRATION NO. 5713

GARVER

ROLL 7 OF 12

COUNTIES: BEXAR, COMAL AND GUADALUPE
DATE: 8/14/2019

I-35 NEX
SCHEMATIC

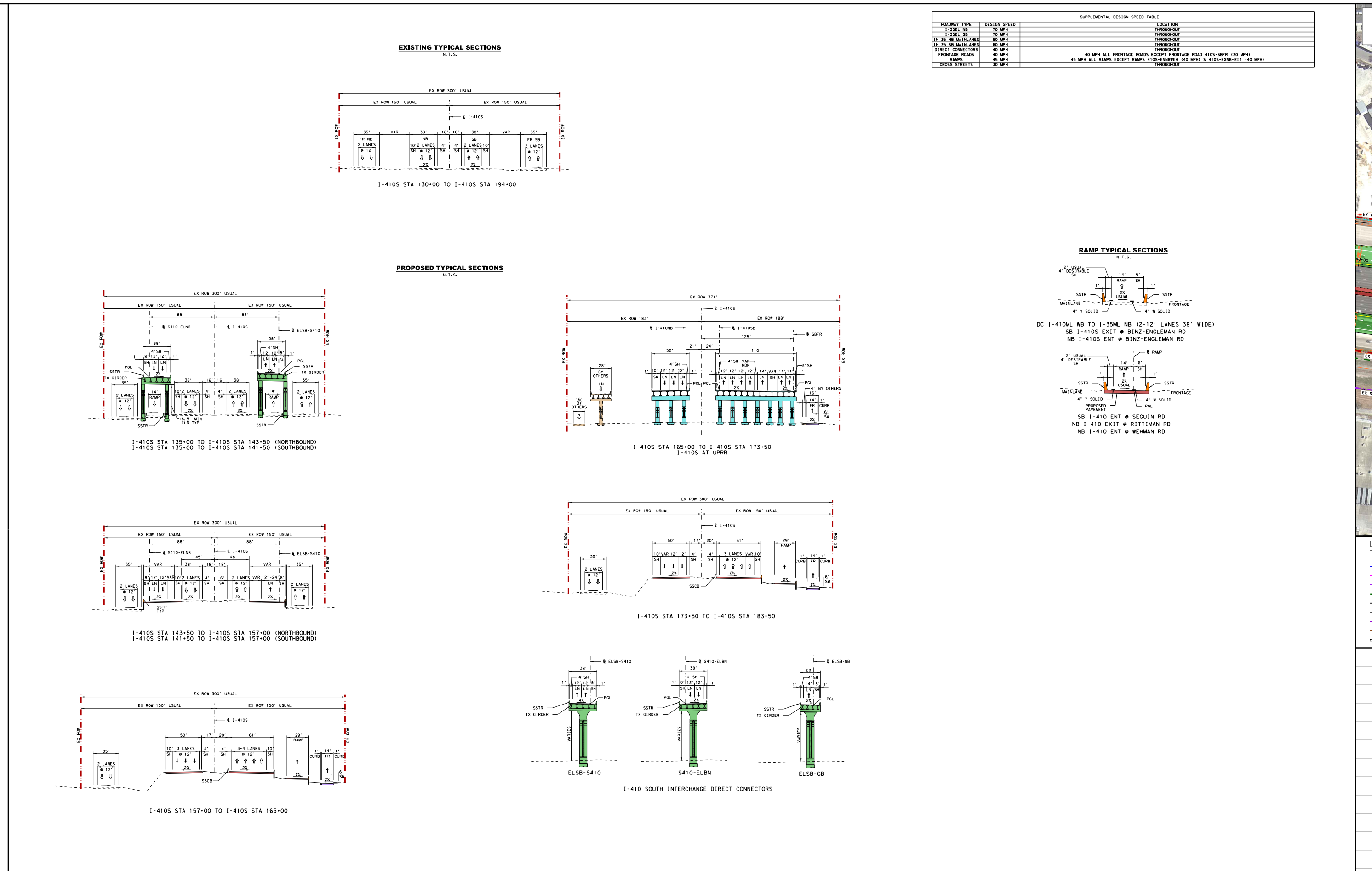

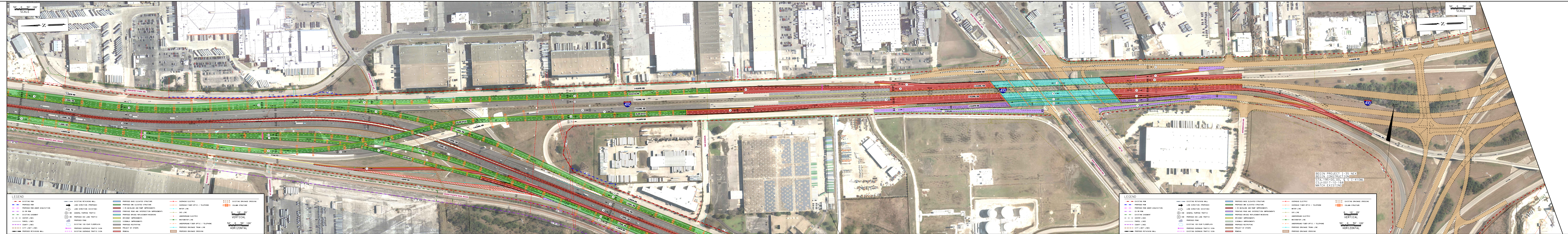

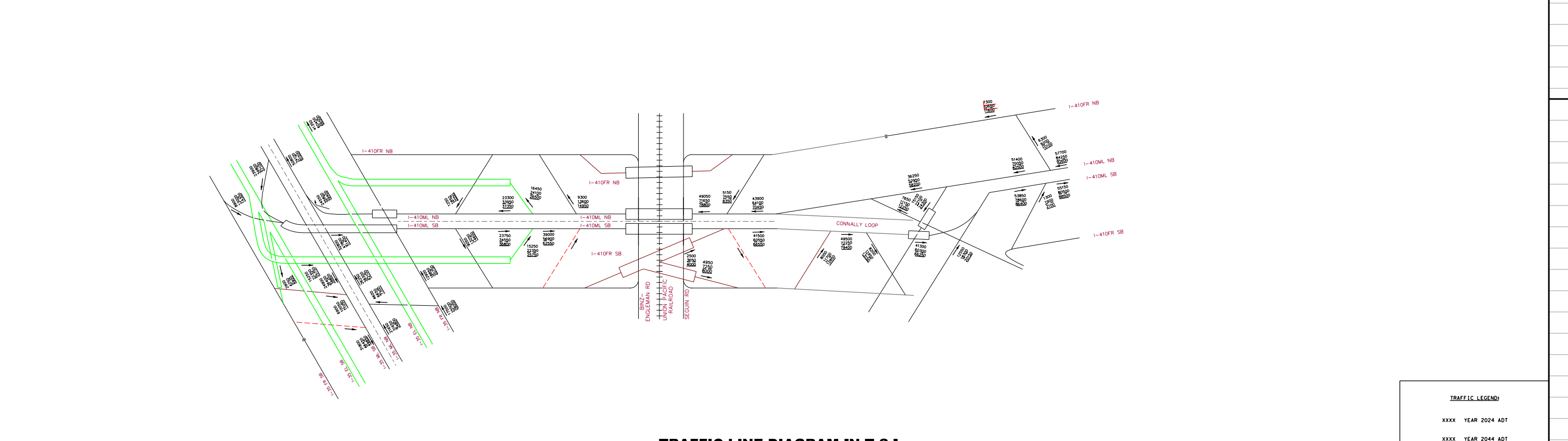

TRAFFIC LINE DIAGRAM (N.T.S.)