I-10 IMPROVEMENTS

FROM LOOP 1604 TO SH 130

26.8 MILES

SCHEMATIC LAYOUTS

Texas Department of Transportation

Michael Baker

PROJECT LOCATION MAP

NOT TO SCALE

ROLL 3 OF 4

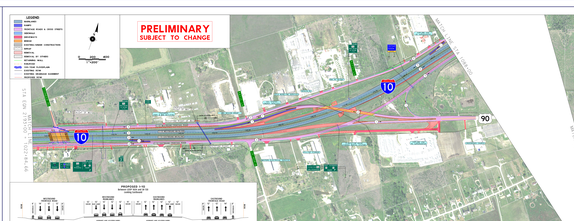

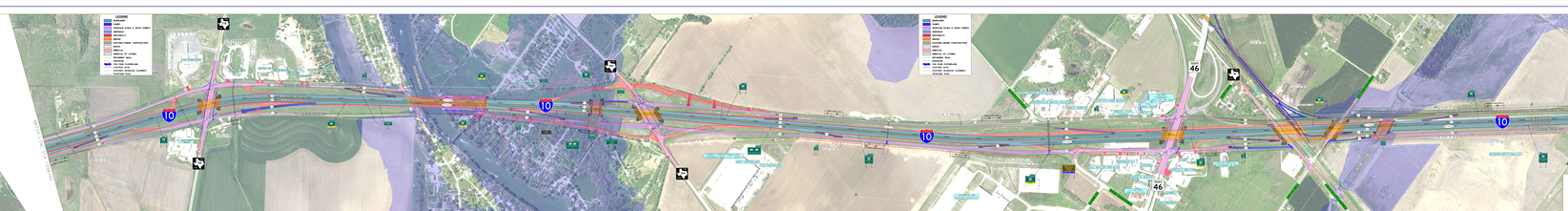

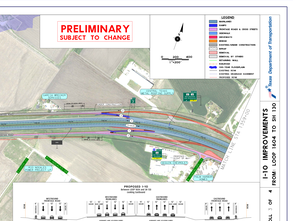

Texas Department of Transportation

I-10 IMPROVEMENTS

FROM LOOP 1604 TO SH 130

ROLL 3 OF 4

I:\SAPI-Rev\425.dgn