TEXAS DEPARTMENT OF TRANSPORTATION
SCHEMATIC LAYOUT
I-35 - COMAL COUNTY
OFFICE OF THE DISTRICT ENGINEER
SAN ANTONIO, TEXAS

FROM FM 1103 TO THE GUADALUPE RIVER
PROJECT LENGTH = 9.94 MILES

CSJ: 0016-05-114

ROLL 4 OF 5

DESIGN SPEEDS AND FUNCTIONAL CLASSIFICATIONS:

MAINLANES (INTERSTATE)	= 55 MPH
RAMPS (URBAN FREEWAY)	= 45 MPH
FRONTAGE ROADS (URBAN COLLECTOR)	= 35 MPH
TURNAROUNDS (URBAN COLLECTOR)	= 15 MPH
CROSS STREETS	= 30 MPH
ROUNDABOUTS	= 15 MPH

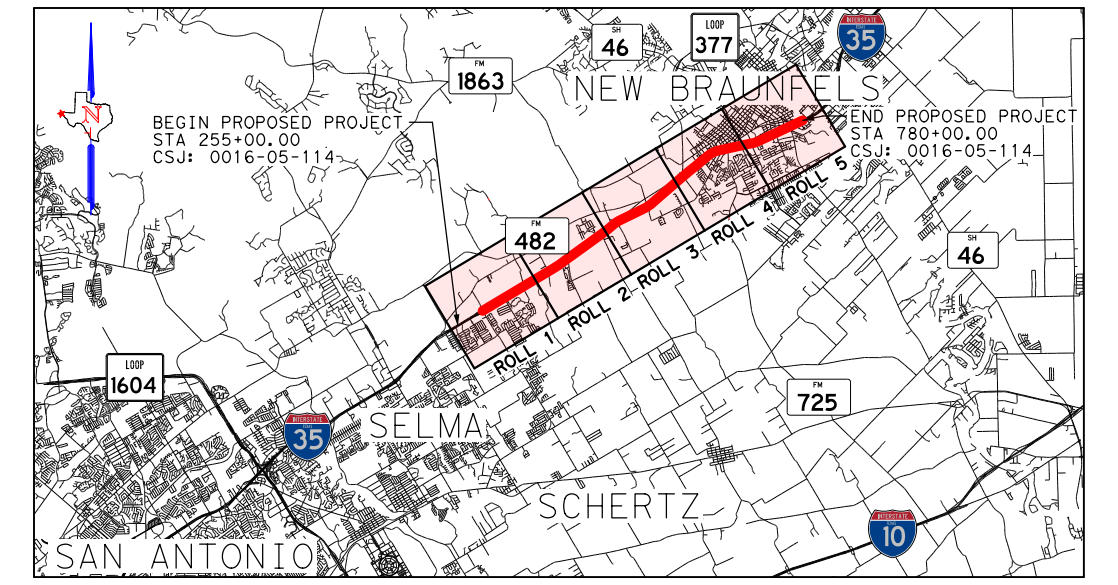

VICINITY MAP

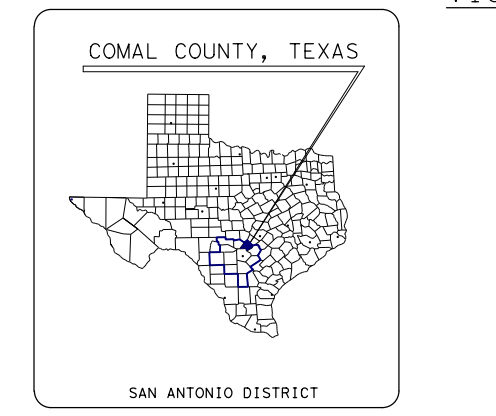

TEXAS COUNTY MAP
N.T.S.

ABBREVIATION	DEFINITION
℄ (BL)	BASELINE
℄	CENTERLINE
CSJ	CONTROL SECTION JOB
COSS	CANTILEVERED OVERHEAD SIGN STRUCTURE
EL	ELEVATION
FL	FLOW LINE ELEVATION
EXIST	EXISTING
FR	FRONTAGE ROAD
GPL	GENERAL PURPOSE LANE
LT	LEFT
NB	NORTH BOUND
NBER	NORTH BOUND ENTRANCE RAMP
NBFR	NORTH BOUND FRONTAGE ROAD
NBXR	NORTH BOUND EXIT RAMP
NTS	NOT TO SCALE
OSB	OVERHEAD SIGN BRIDGE
OH	OVERHEAD
PROP	PROPOSED
ROW	RIGHT-OF-WAY
RT	RIGHT
SB	SOUTH BOUND
SBER	SOUTH BOUND ENTRANCE RAMP
SBFR	SOUTH BOUND FRONTAGE ROAD
SBXR	SOUTH BOUND EXIT RAMP
SDWK	SIDEWALK
STA	STATION
TxDOT	TEXAS DEPARTMENT OF TRANSPORTATION
VAR	VARIES

LEGEND:

- EXISTING ROW
- PROPOSED ROW
- EXISTING 100-YEAR FLOODPLAIN
- PROPOSED TEMP CONSTRUCTION EASEMENT
- PROPOSED DRAINAGE EASEMENT
- EXISTING PROPERTY LINE
- EXISTING EASEMENT
- EXISTING PLANIMETRIC FEATURES
- PROPOSED CENTERLINE/BASELINE
- PROPOSED PAVEMENT MARKING
- PROPOSED EDGE OF PAVEMENT
- PROPOSED CURB
- PROPOSED RETAINING WALL
- PROPOSED MAIN LANE
- PROPOSED FRTG/CROSS ROAD/RAMPS/TURNAROUND
- PROPOSED SIDEWALK
- EXISTING PAVEMENT/BRIDGE TO BE REMOVED
- EXISTING CULVERTS
- EXISTING BUILDINGS
- EXISTING BRIDGE
- PROPOSED BRIDGE
- PROPOSED BRIDGE ABUTMENT
- PROPOSED BRIDGE BENT
- PROPOSED NORTHEAST EXPANSION IMPROVEMENTS (BY OTHERS)
- PROPOSED TRAFFIC FLOW
- CROSS DRAINAGE FLOW
- XX PROPERTY ID
- # PROPOSED TAPERS

UTILITIES LEGEND:

- TELEPHONE LINE (T)
- FIBER OPTIC/CABLE TV LINE (FO/C)
- WATER LINE (W)
- WASTEWATER LINE (WW)
- FORCE MAIN LINE (FM)
- GAS LINE (G)
- ELECTRIC LINE (E)

Texas Department of Transportation
SAN ANTONIO DISTRICT
MARIO R. JORGE, P.E. DISTRICT ENGINEER

© 2017 by Texas Department of Transportation all rights reserved

HALFF
TBPE, FIRM #F-312
300 E. SONTERRA BLVD, SUITE 230
SAN ANTONIO, TEXAS 78258
TEL (210) 798-1895
FAX (210) 798-1896

PRELIMINARY SUBJECT TO CHANGE

STATE	STATE DISTRICT	COUNTY		DATE	
TEXAS	SAT	COMAL		11/15/2017	
CONT.	SECT.	JOB	HIGHWAY NO.	DRAWN BY:	CC
0016	05	114	IH 35	CHECK BY:	KL

90% DRAFT

TYPICAL SECTIONS

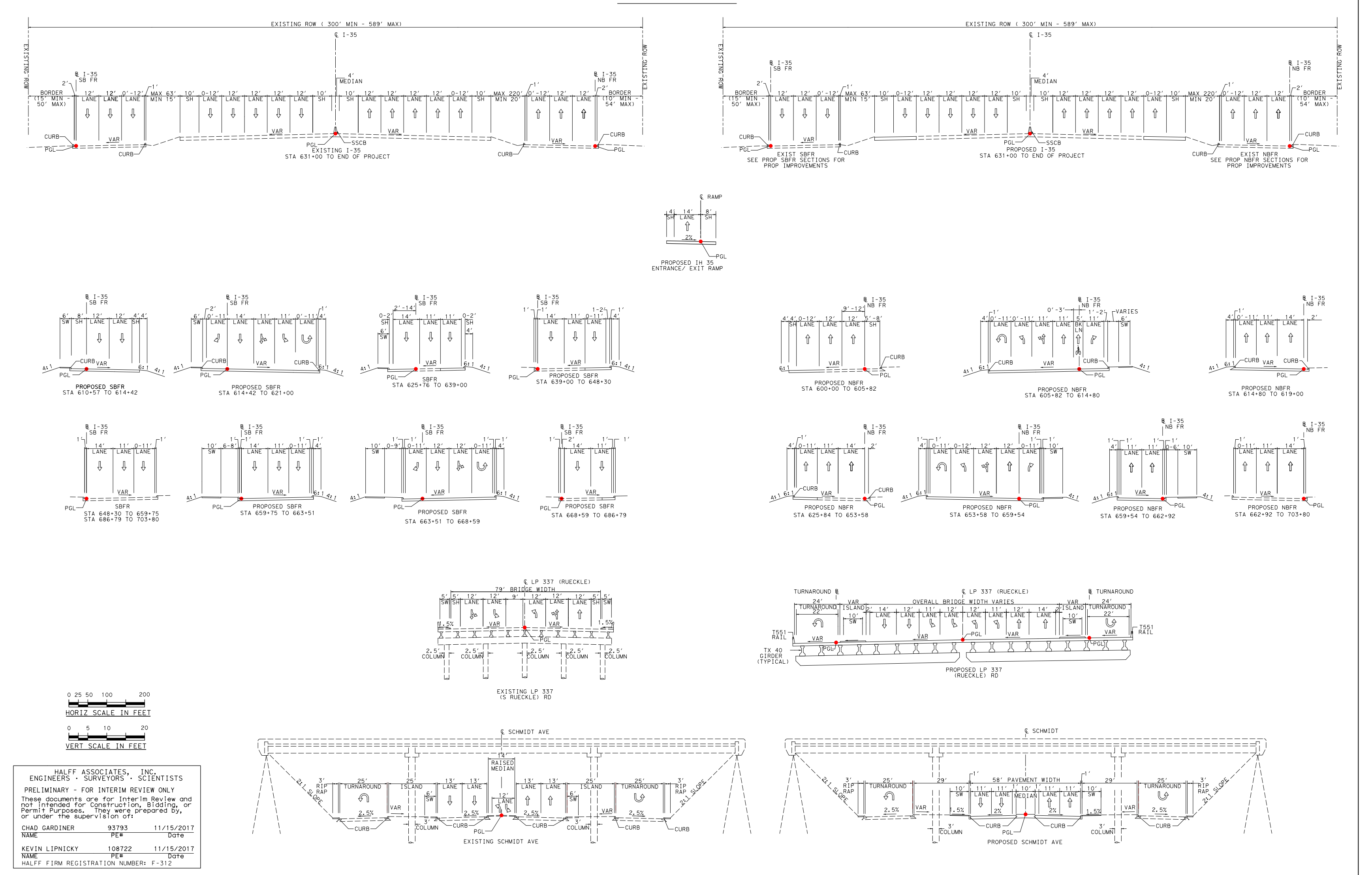

0 25 50 100 200
HORIZ SCALE IN FEET

0 5 10 20
VERT SCALE IN FEET

HALFF ASSOCIATES, INC.
ENGINEERS · SURVEYORS · SCIENTISTS

PRELIMINARY - FOR INTERIM REVIEW ONLY

These documents are for Interim Review and not intended for Construction, Bidding, or Permit Purposes. They were prepared by, or under the supervision of:

NAME	PE#	Date
CHAD GARDINER	93793	11/15/2017
KEVIN LIPNICKY	108722	11/15/2017

HALFF FIRM REGISTRATION NUMBER: F-312

TRAFFIC LEGEND

XXXX	YEAR 2024 ADT
XXXX	YEAR 2044 ADT
XXXX	YEAR 2054 ADT
●	SIGNALIZED INTERSECTION

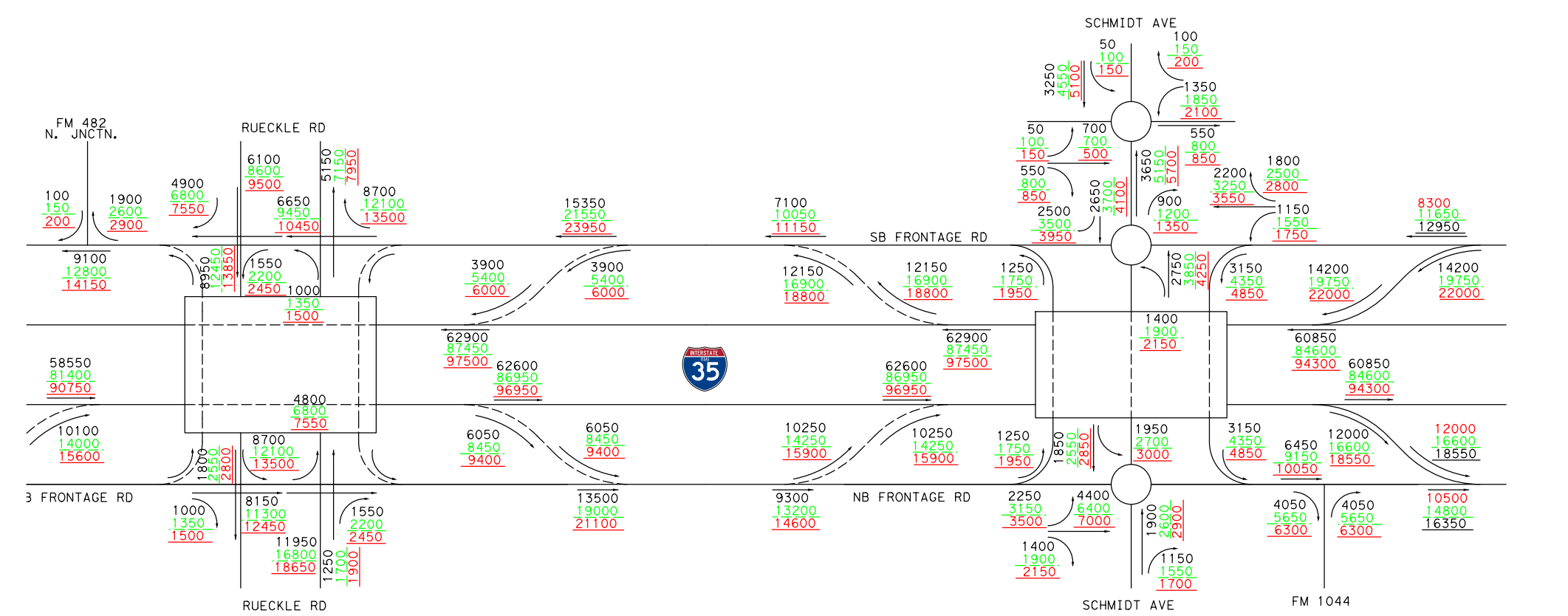

TRAFFIC DIAGRAM

2024, 2044, AND 2054 ANTICIPATED AVERAGE DAILY TRAFFIC VOLUMES AND TURNING MOVEMENTS AT SPECIFIED POINTS ALONG IH-35 FROM FM 1103 TO THE GUADALUPE RIVER.

TRANSPORTATION PLANNING AND PROGRAMMING DIVISION
DATE May 8, 2017 COMAL COUNTY