PAPE-DAWSON ENGINEERS
2000 NW LOOP 410 | SAN ANTONIO, TEXAS 78213 | PHONE: 210.375.9000 FAX: 210.375.9010
TEXAS BOARD OF PROFESSIONAL ENGINEERS, FIRM REGISTRATION # 470

LP 1604 AT FM 2696
PUBLIC HEARING

Texas Department of Transportation

© 2019 BY TEXAS DEPARTMENT OF TRANSPORTATION : ALL RIGHTS RESERVED

TEXAS DEPARTMENT OF TRANSPORTATION

SCHEMATIC LAYOUT
LOOP 1604

LIMITS: FROM HUEBNER RD TO STONE OAK PKWY
CSJ: 2452-02-117
LENGTH: 2.1 MILES
STA. 4292+95.12 TO 4402+89.88

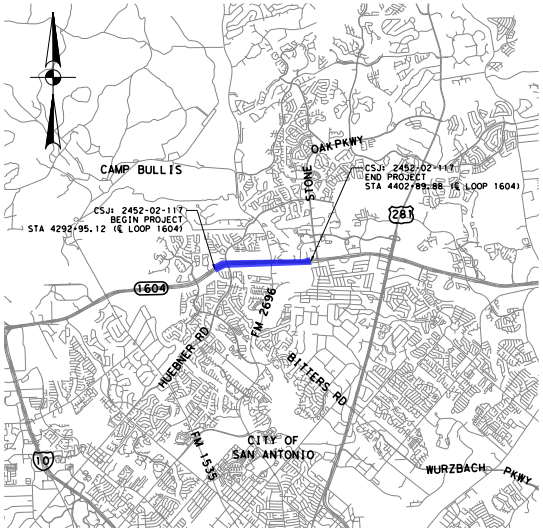
CAMP BULLIS
STONE OAK PKWY
CSJ: 2452-02-117
END PROJECT
STA 4402+89.88 (℄ LOOP 1604)
CSJ: 2452-02-117
BEGIN PROJECT
STA 4292+95.12 (℄ LOOP 1604)
281
1604
FM 2696
HUEBNER RD
BITTERS RD
10
FM 1535
CITY OF SAN ANTONIO
WURZBACH PKWY

NOT TO SCALE

LEGEND

-··-··-	EXIST ROW
-·-·-	PROP ROW
🟪	PROP WIDENING
🟥	PROP CROSS STREET
🟦	PROP FRTG RD / RAMP / TURNAROUND / COLLECTOR DISTRIBUTOR
🟧	PROP BRIDGE
🟪	PROP MEDIAN
🟩	PROP SIDEWALK
🟨	PROP DRIVEWAY
▨	PAVEMENT REMOVAL
—	RETAINING WALL
⇨	EXIST LANE DIRECTIONAL INDICATOR
→	PROP LANE DIRECTIONAL INDICATOR
② ➡	PROP NUMBER OF LANES

SCALE 0 100 200

INTERIM REVIEW ONLY
Document incomplete. Not intended for permit, bidding or construction.
Engineer: GILMER D. GASTON
P.E. Serial No: 80472
Date: 3/28/2019

INTERIM REVIEW ONLY
Document incomplete. Not intended for permit, bidding or construction.
Engineer: R. MATTHEW ESTES
P.E. Serial No: 101558
Date: 3/28/2019

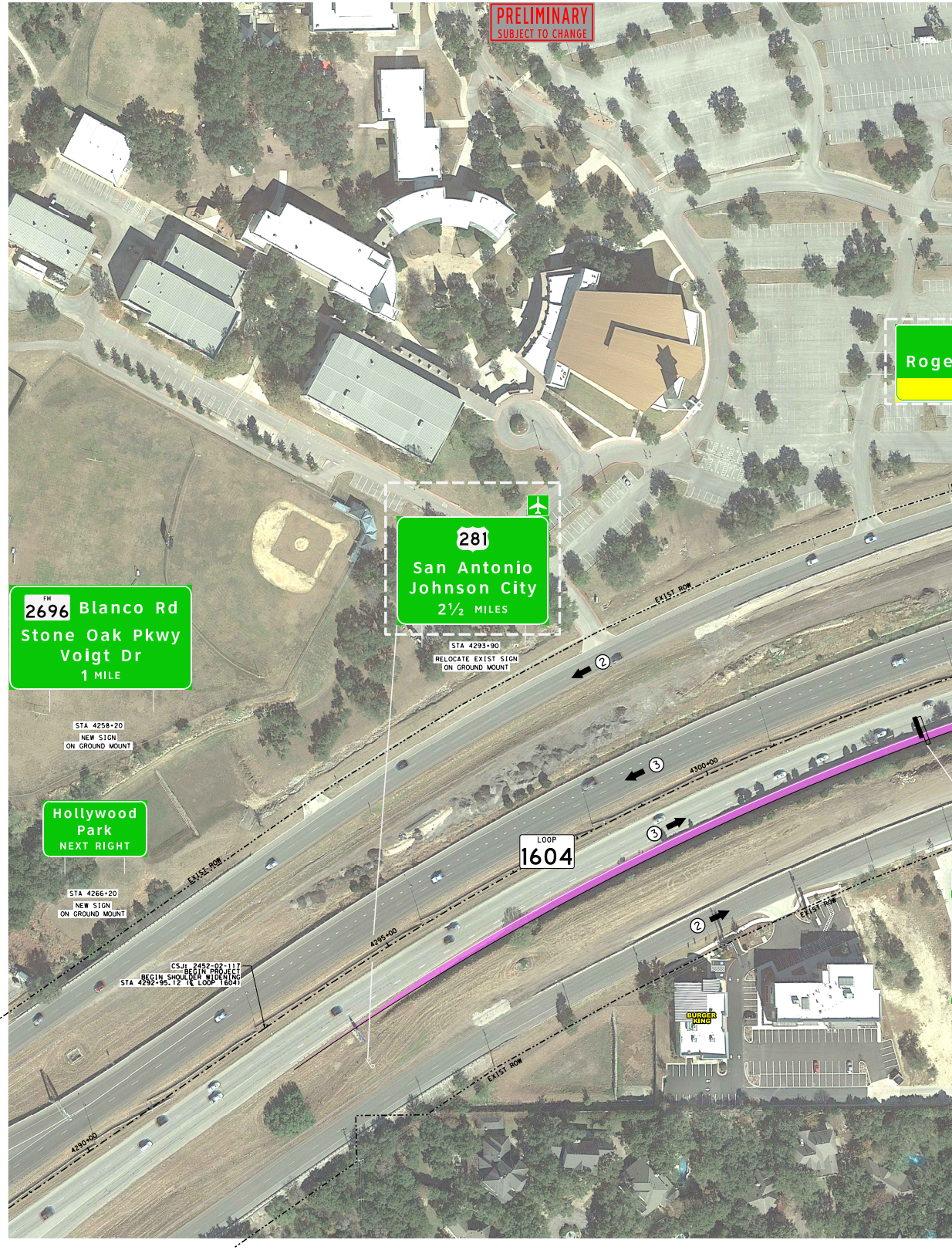
PRELIMINARY
SUBJECT TO CHANGE
Roge
281
San Antonio
Johnson City
2½ MILES
STA 4293+90
RELOCATE EXIST SIGN ON GROUND MOUNT
FM 2696 Blanco Rd
Stone Oak Pkwy
Voigt Dr
1 MILE
STA 4258+20
NEW SIGN ON GROUND MOUNT
Hollywood Park
NEXT RIGHT
STA 4266+20
NEW SIGN ON GROUND MOUNT
EXIST ROW
②
③
③
②
4300+00
LOOP 1604
4295+00
4290+00
CSJ: 2452-02-117
BEGIN PROJECT
BEGIN SHOULDER WIDENING
STA 4292+95.12 (℄ LOOP 1604)
BURGER KING

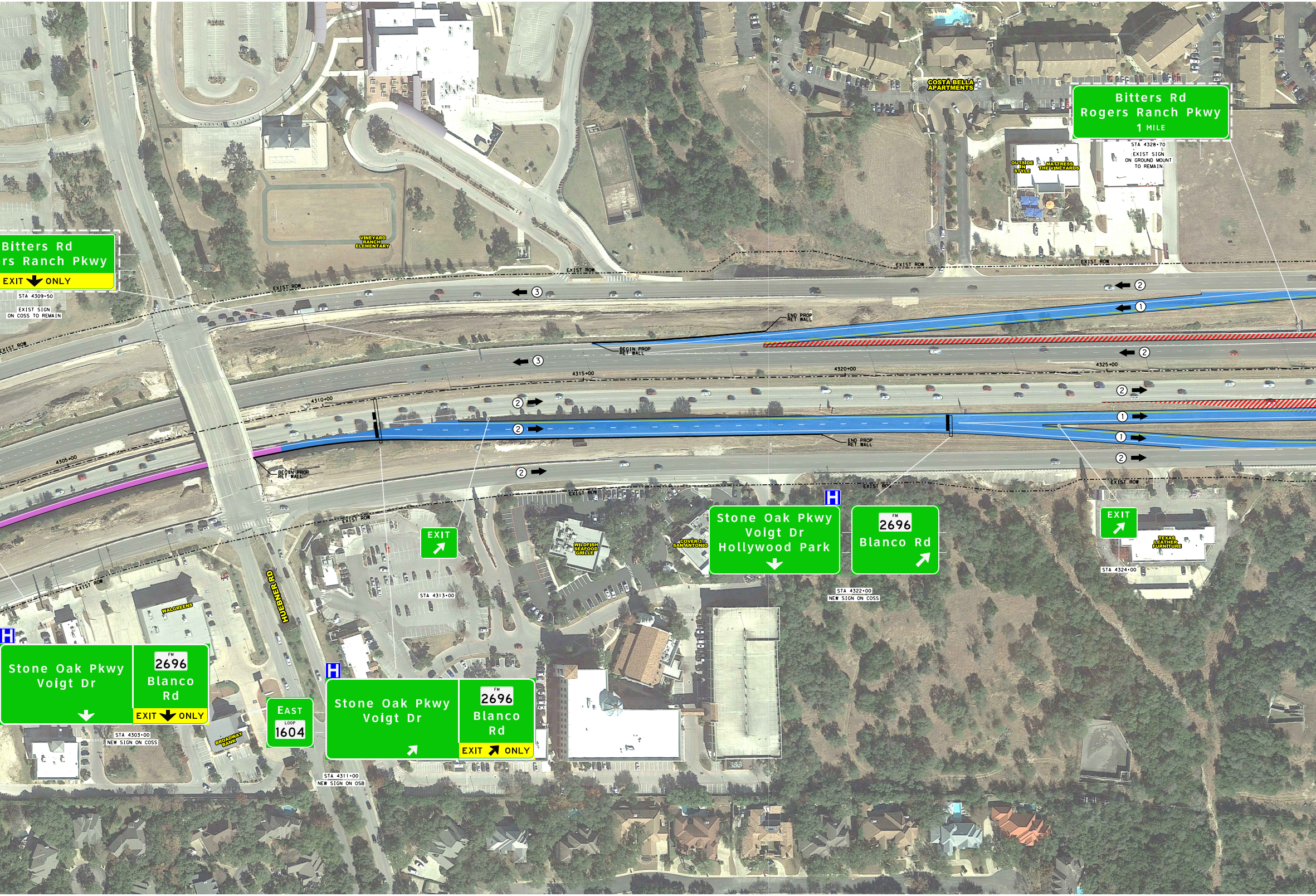
COSTA BELLA APARTMENTS
Bitters Rd
Rogers Ranch Pkwy
1 MILE
STA 4328+70
EXIST SIGN ON GROUND MOUNT TO REMAIN
OUTSIDE IN STYLE
MATTRESS THE VINEYARDS
Bitters Rd
rs Ranch Pkwy
EXIT ONLY
STA 4309+50
EXIST SIGN ON COSS TO REMAIN
VINEYARD RANCH ELEMENTARY
EXIST ROW
EXIST ROW
EXIST ROW
EXIST ROW
EXIST ROW
③
②
①
END PROP RET WALL
BEGIN PROP RET WALL
③
②
4315+00
4320+00
4325+00
4310+00
4305+00
②
②
①
①
②
②
②
BEGIN PROP RET WALL
END PROP RET WALL
EXIST ROW
EXIST ROW
EXIST ROW
EXIST ROW
EXIT
H
Stone Oak Pkwy
Voigt Dr
Hollywood Park
FM 2696
Blanco Rd
STA 4322+00
NEW SIGN ON COSS
EXIT
TEXAS LEATHER FURNITURE
STA 4324+00
STA 4313+00
WILDFISH SEAFOOD GRILLE
COVER 3 SAN ANTONIO
HUEBNER RD
WALGREENS
H
Stone Oak Pkwy
Voigt Dr
FM 2696
Blanco Rd
EXIT ONLY
STA 4303+00
NEW SIGN ON COSS
BROADWAY BANK
EAST
LOOP 1604
H
Stone Oak Pkwy
Voigt Dr
FM 2696
Blanco Rd
EXIT ONLY
STA 4311+00
NEW SIGN ON OSB

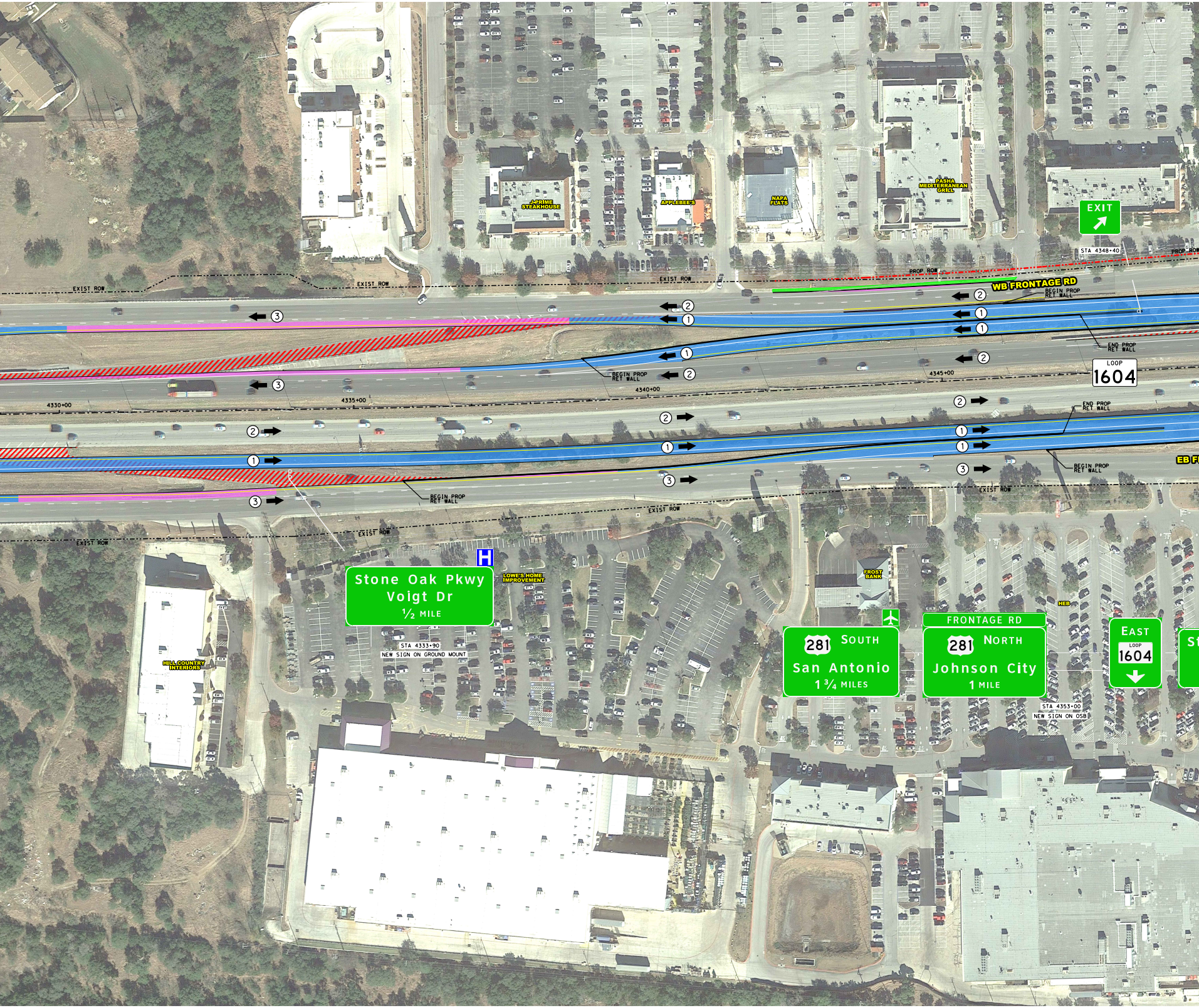
J-PRIME STEAKHOUSE
APPLEBEE'S
NAPA FLATS
PASHA MEDITERRANEAN GRILL
EXIT
STA 4348+40
PROP ROW
PROP ROW
PROP ROW
EXIST ROW
EXIST ROW
EXIST ROW
WB FRONTAGE RD
BEGIN PROP RET WALL
END PROP RET WALL
BEGIN PROP RET WALL
LOOP 1604
4330+00
4335+00
4340+00
4345+00
③
②
①
②
①
①
①
②
②
③
②
②
②
①
①
①
③
③
③
END PROP RET WALL
BEGIN PROP RET WALL
BEGIN PROP RET WALL
EB F
EXIST ROW
EXIST ROW
EXIST ROW
EXIST ROW
H
Stone Oak Pkwy
Voigt Dr
1/2 MILE
LOWE'S HOME IMPROVEMENT
STA 4333+90
NEW SIGN ON GROUND MOUNT
HILL COUNTRY INTERIORS
FROST BANK
HEB
281 SOUTH
San Antonio
1 3/4 MILES
FRONTAGE RD
281 NORTH
Johnson City
1 MILE
EAST
LOOP 1604
St
STA 4353+00
NEW SIGN ON OSB

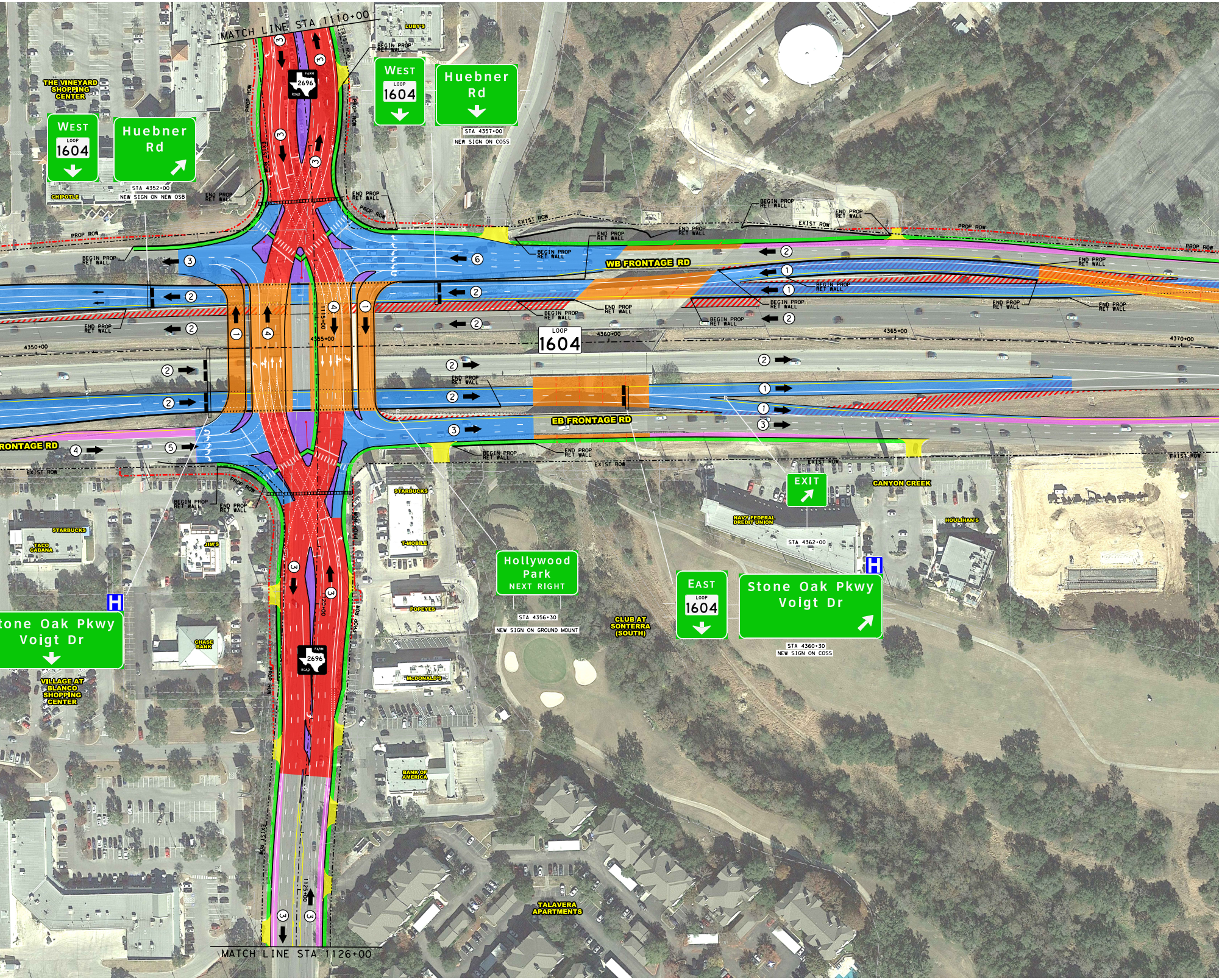
MATCH LINE STA 1110+00
THE VINEYARD SHOPPING CENTER
LUBY'S
FARM 2696 ROAD
WEST LOOP 1604
Huebner Rd
STA 4352+00
NEW SIGN ON NEW OSB
CHIPOTLE
WEST LOOP 1604
Huebner Rd
STA 4357+00
NEW SIGN ON COSS
BEGIN PROP RET WALL
END PROP RET WALL
PROP ROW
EXIST ROW
WB FRONTAGE RD
LOOP 1604
4350+00
4355+00
1115+00
4360+00
4365+00
4370+00
EB FRONTAGE RD
RONTAGE RD
STARBUCKS
TACO CABANA
JIM'S
CHASE BANK
T-MOBILE
POPEYES
McDONALD'S
BANK OF AMERICA
EXIT
CANYON CREEK
NAVY FEDERAL DREDIT UNION
HOULIHAN'S
STA 4362+00
Hollywood Park NEXT RIGHT
STA 4356+30
NEW SIGN ON GROUND MOUNT
CLUB AT SONTERRA (SOUTH)
EAST LOOP 1604
Stone Oak Pkwy Voigt Dr
STA 4360+30
NEW SIGN ON COSS
tone Oak Pkwy Voigt Dr
VILLAGE AT BLANCO SHOPPING CENTER
1120+00
1125+00
TALAVERA APARTMENTS
MATCH LINE STA 1126+00

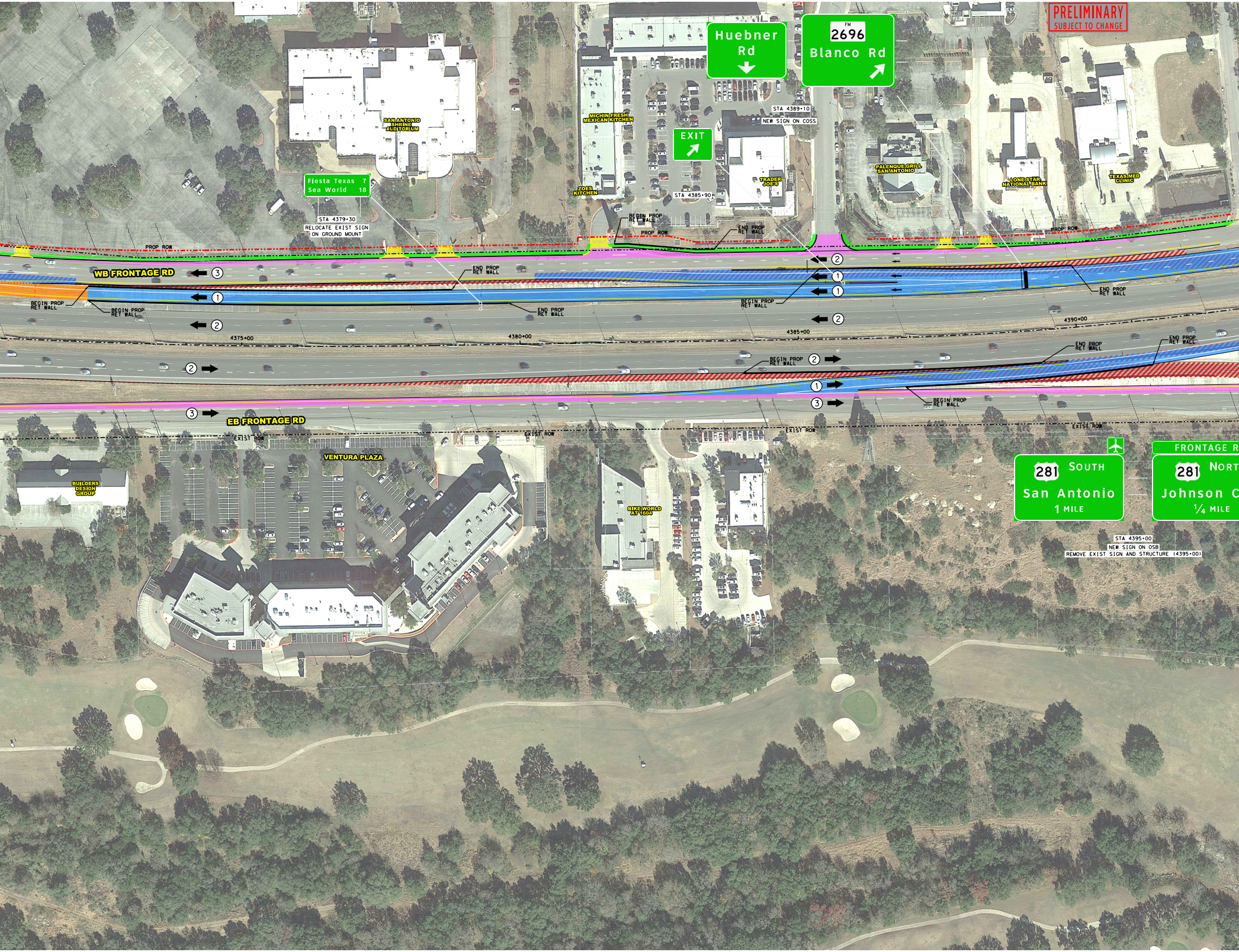
PRELIMINARY
SUBJECT TO CHANGE
Huebner
Rd
FM
2696
Blanco Rd
EXIT
Fiesta Texas 7
Sea World 18
SAN ANTONIO SHRINE AUDITORIUM
MICHIN FRESH MEXICAN KITCHEN
ZOES KITCHEN
TRADER JOE'S
PALENQUE GRILL SAN ANTONIO
LONE STAR NATIONAL BANK
TEXAS MED CLINIC
STA 4379+30
RELOCATE EXIST SIGN ON GROUND MOUNT
STA 4385+90
STA 4389+10
NEW SIGN ON COSS
PROP ROW
BEGIN PROP RET WALL
END PROP RET WALL
WB FRONTAGE RD
③
①
②
4375+00
4380+00
4385+00
4390+00
EB FRONTAGE RD
EXIST ROW
VENTURA PLAZA
BUILDERS DESIGN GROUP
BIKE WORLD AT 1604
FRONTAGE R
281 SOUTH
San Antonio
1 MILE
281 NORT
Johnson C
1/4 MILE
STA 4395+00
NEW SIGN ON OSB
REMOVE EXIST SIGN AND STRUCTURE (4395+00)

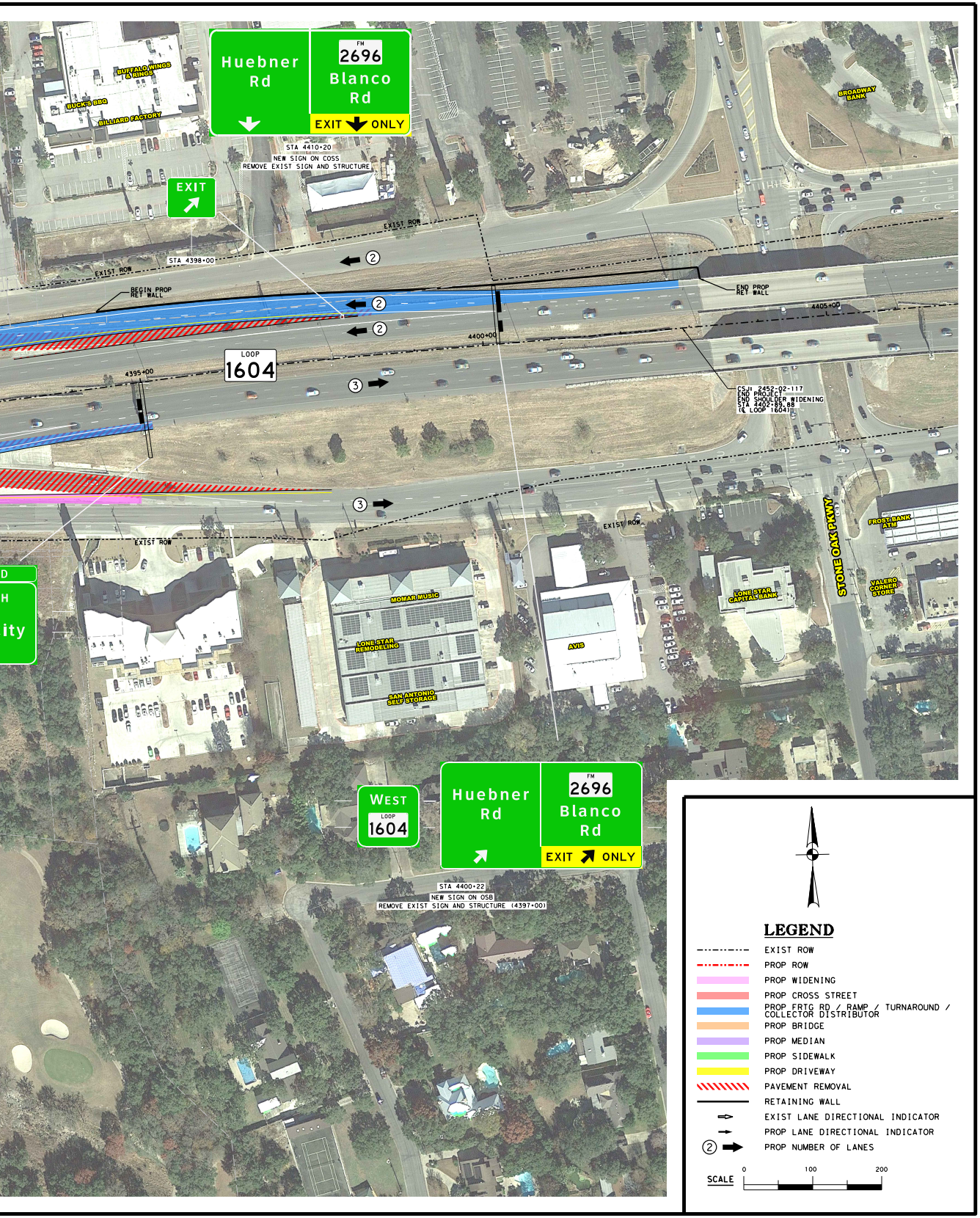
Huebner Rd
FM 2696 Blanco Rd
EXIT ONLY
STA 4410+20
NEW SIGN ON COSS
REMOVE EXIST SIGN AND STRUCTURE
EXIT
BUFFALO WINGS & RINGS
BUCK'S BBQ
BILLIARD FACTORY
BROADWAY BANK
EXIST ROW
STA 4398+00
BEGIN PROP RET WALL
②
END PROP RET WALL
4405+00
4400+00
LOOP 1604
4395+00
③
CSJ: 2452-02-117
END PROJECT
END SHOULDER WIDENING
STA 4402+89.88
(℄ LOOP 1604)
EXIST ROW
MOMAR MUSIC
LONE STAR REMODELING
SAN ANTONIO SELF STORAGE
AVIS
LONE STAR CAPITAL BANK
FROST BANK ATM
VALERO CORNER STORE
STONE OAK PKWY
D
H
ity
WEST LOOP 1604
Huebner Rd
FM 2696 Blanco Rd
EXIT ONLY
STA 4400+22
NEW SIGN ON OSB
REMOVE EXIST SIGN AND STRUCTURE (4397+00)
SCALE
0
100
200

LEGEND

-·-·-	EXIST ROW
-·-·-	PROP ROW
🟪	PROP WIDENING
🟥	PROP CROSS STREET
🟦	PROP FRTG RD / RAMP / TURNAROUND / COLLECTOR DISTRIBUTOR
🟧	PROP BRIDGE
🟪	PROP MEDIAN
🟩	PROP SIDEWALK
🟨	PROP DRIVEWAY
▨	PAVEMENT REMOVAL
—	RETAINING WALL
⇨	EXIST LANE DIRECTIONAL INDICATOR
→	PROP LANE DIRECTIONAL INDICATOR
② ➡	PROP NUMBER OF LANES