Pop-Up Events (Round #1) Summary Report

SH 16 (Bandera Road)

Project limits: From I-410 to Loop 1604
CSJs 0291-10-099, 0291-10-100
Bexar County, Texas

March 2019
Texas Department of Transportation, San Antonio District

The environmental review, consultation, and other actions required by applicable Federal environmental laws for this project are being, or have been, carried-out by TxDOT pursuant to 23 U.S.C. 237 and a Memorandum of Understanding dated December 16, 2014, and executed by FHWA and TxDOT.

Table of Contents

1. Introduction 1
2. Pop-Up Events Overview 2
3. Bilingual Survey 4
4. Mailing List Additions 5
5. Fact Sheets 5
6. Kids' Activity Pages 6
7. Conclusion 6

Appendices

- Appendix A – Pop-Up Event Materials

1. Introduction

The Texas Department of Transportation (TxDOT) is studying potential improvements along SH 16 (Bandera Road) between I-410 and Loop 1604, within the cities of Leon Valley and San Antonio. The 6.5-mile stretch of SH 16 (Bandera Road) within the project limits is the eighth most congested roadway in the San Antonio region and is one of the top 100 most congested roads in Texas (Texas A&M Transportation Institute, 2018). The corridor carries over 60,000 vehicles daily.

The SH 16 (Bandera Road) Project involves the collection and analysis of traffic data, the consideration of potential improvements including bicycle and pedestrian accommodations, and the preparation of various environmental studies. TxDOT is working closely with officials from Leon Valley, San Antonio, and regional and state representatives to gather data and identify community values and concerns.

Input from community members and project stakeholders is an important part of the SH 16 (Bandera Road) Project. As part of the project's community engagement efforts, the project team worked alongside representatives from the City of San Antonio Planning Department to participate in a series of "pop-up" events in February and March 2019. The project team selected events and initiatives scheduled along the corridor where team members for the SH 16 (Bandera Road) project could talk to community members and stakeholders who wanted to learn more about the proposed project, sign up to receive project updates, or complete a survey. This report provides a summary of the pop-up events.

L-R: Rudy Niño, Asst. Director of City of San Antonio Planning Dept., Councilwoman Ana Sandoval (City of San Antonio), Lena Camarillo (TxDOT Study Team), Ana Villarreal (City of San Antonio Planning Dept.), and Councilwoman Catherine Rodriguez (City of Leon Valley) at the Movies in the Park event.

L-R (back row): Mayor Chris Riley (City of Leon Valley) and Councilwoman Ana Sandoval (City of San Antonio); (front row): Adam Bazar and Kevin Lipnicky (TxDOT Study Team) at the Earthwise event.

2. Pop-Up Events Overview

A total of four pop-up events were held at the following locations within or near the SH 16 (Bandera Road) Project corridor:

- 1 – February 15, 2019, 5:00 – 7:00 p.m., Raymond Rimkus Park, Movies in the Park (*sponsored by Senator Menendez and Commissioner Rodriguez*)
- 2 – February 24, 2019, 7:00 – 9:00 a.m., O.P. Schnabel Park, C.R.Y. San Antonio Run/Walk for Child Rights (*endorsed by San Antonio Mayor Nirenberg's Fitness Council*)
- 3 – March 2, 2019, 9:30 a.m. – 1:30 p.m., Leon Valley Community and Conference Center, Earthwise Living Day
- 4 – March 5, 2019, 6:30 – 7:30 p.m., John Igo Public Library, SH 16 (Bandera Road) at Loop 1604 Displaced Left Turn (DLT) Informational Meeting

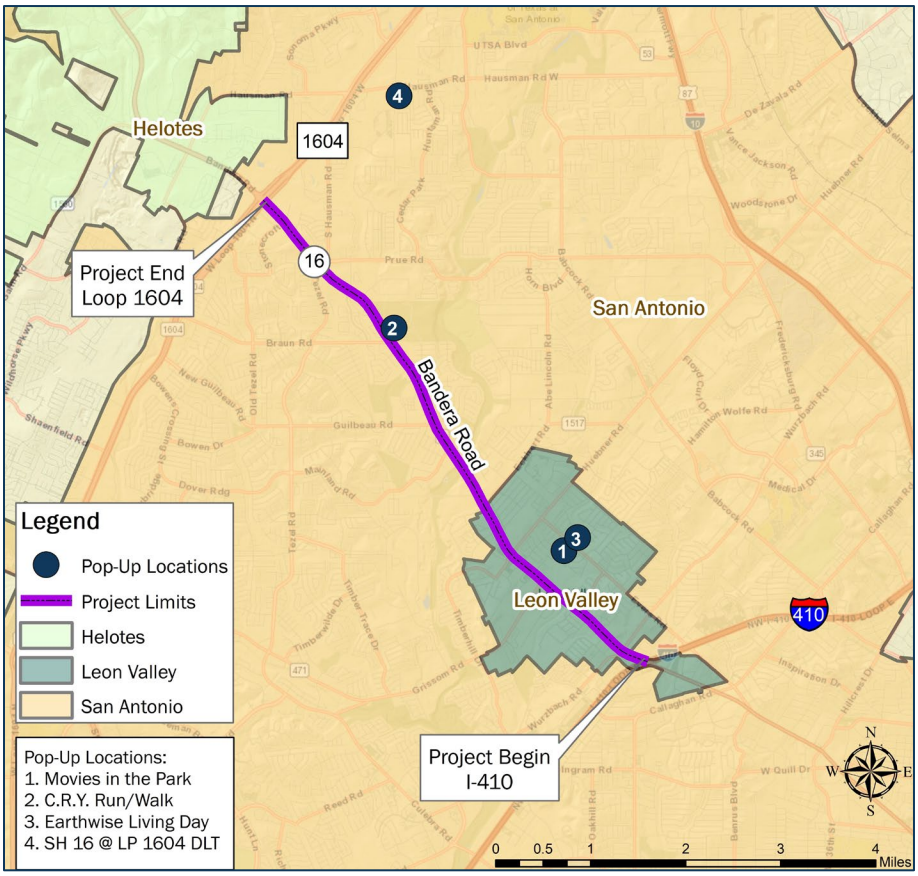

Pop-Up Event Locations

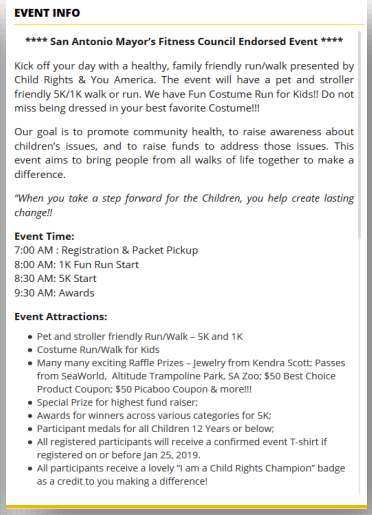

EVENT INFO

****** San Antonio Mayor's Fitness Council Endorsed Event ******

Kick off your day with a healthy, family friendly run/walk presented by Child Rights & You America. The event will have a pet and stroller friendly 5K/1K walk or run. We have Fun Costume Run for Kids!! Do not miss being dressed in your best favorite Costume!!!

Our goal is to promote community health, to raise awareness about children's issues, and to raise funds to address those issues. This event aims to bring people from all walks of life together to make a difference.

"When you take a step forward for the Children, you help create lasting change!!

Event Time:
7:00 AM : Registration & Packet Pickup
8:00 AM: 1K Fun Run Start
8:30 AM: 5K Start
9:30 AM: Awards

Event Attractions:

- Pet and stroller friendly Run/Walk – 5K and 1K
- Costume Run/Walk for Kids
- Many many exciting Raffle Prizes – Jewelry from Kendra Scott; Passes from SeaWorld, Altitude Trampoline Park, SA Zoo; $50 Best Choice Product Coupon; $50 Picaboo Coupon & more!!!
- Special Prize for highest fund raiser;
- Awards for winners across various categories for 5K;
- Participant medals for all Children 12 Years or below;
- All registered participants will receive a confirmed event T-shirt if registered on or before Jan 25, 2019.
- All participants receive a lovely "I am a Child Rights Champion" badge as a credit to you making a difference!



The City of Leon Valley presents . . .

30th Annual Earthwise Living Day

Earthwise Living Every Day

FREE ADMISSION

DOOR PRIZES!

"Earth Matters"

The 30th Annual Earthwise Living Day will be held on Saturday, **March 2, 2019**, from 9:30 am to 1:30 pm, rain or shine!

This event is the longest running annual environmental event in Bexar County – the Earthwise Living Committee strives to bring awareness to all aspects of eco-friendly living, and thus the protection of our natural resources!

This year's theme is "Earth Matters", featuring exhibits and vendors for everyday healthy and eco-friendly living. There will be children's activities and musical presentations, free trees from City Public Service and much more. The event takes place inside the Leon Valley Community and Conference Centers, located at 6427 Evers Road.

A recycling area for wine bottle corks and expired medications will be available.

Door prizes will be drawn hourly.

Please join us for a fun-filled and educational morning! Reduce, reuse, recycle – not just our duty, but a way of life!

City of Leon Valley
6400 El Verde Road
San Antonio, Texas 78238
Phone: 210-681-1232
Fax: 210-681-7006
E-mail:
r.acuna@leonvalleytexas.gov

www.leonvalleytexas.gov



SH 16 at Loop 1604
Displaced Left Turn (DLT) Construction

The Texas Department of Transportation (TxDOT) San Antonio along with City of San Antonio District 8 are hosting an informational meeting to inform and educate the public on upcoming construction of a Displaced Left Turn (DLT) intersection at SH 16 (Bandera Road) and Loop 1604. There will be a brief presentation followed by questions and answers.

This DLT innovative interchange is the first in San Antonio and will improve traffic flow and reduce delays in the vicinity of the interchange.

SH 16 at Loop 1604 Construction Improvements
Project improvements include:

- Displaced left turns along SH 16
- Triple left turn lanes on Loop 1604 WB Frontage Road
- Signals, signing, pavement marking and channelization
- Sidewalks and bicycle accommodations

How does a DLT work?

Left turn traffic shifts to the far left side of the road. Left turns are "displaced" at a new crossover signal prior to the frontage road intersection.

Informational Meeting

Tuesday, Mar. 5, 2019
6:30 - 7:30 p.m.

John Igo Public Library
Meeting Rooms A & B
13330 Kyle Seale Parkway
San Antonio, Texas, 78249

For more information on the meeting, please contact:
Heman Rozenberg, Public Information Officer
TxDOT San Antonio District of
(210) 615-5932 or Heman.Rozenberg@txdot.gov.

Texas Department of Transportation

For more information on the project , please contact:
TxDOT San Antonio District Office at (210) 615-1110.
For project information visit txdot.gov, keywords "SH 16 at Loop 1604."

Pop-Up Event Fliers

The purpose of the pop-up events was to:

- Inform the community of the SH 16 (Bandera Road) Project;
- Gather input via surveys and informal conversations;
- Add names and contact information to the project's mailing list; and
- Draw attention to the planning effort.

3. Bilingual Survey

A bilingual (English and Spanish) survey was available at the pop-up events for individuals to provide their input on the SH 16 (Bandera Road) Project. The survey was available both online, via iPads that were provided by the project team, and in-person, via hard copy. The survey solicited demographic information and included the following questions:

- Please rank your priorities for the SH 16 (Bandera Road) Project, from most important to least important.
- If you use SH 16 (Bandera Road) between I-410 and Loop 1604, what is your primary reason for traveling within this corridor?
- What design features would you like to see within the corridor?

The survey also provided participants with the opportunity to submit general comments or suggestions, as well as to sign up to receive project updates about the SH 16 (Bandera Road) Project. A total of 111 surveys were completed at the pop-up events, with the most surveys completed at the Earthwise Living Day event (66 surveys), followed by the SH 16 at Loop 1604 DLT Informational Meeting (25 surveys). A graph showing the number of surveys completed at each pop-up event is provided below.

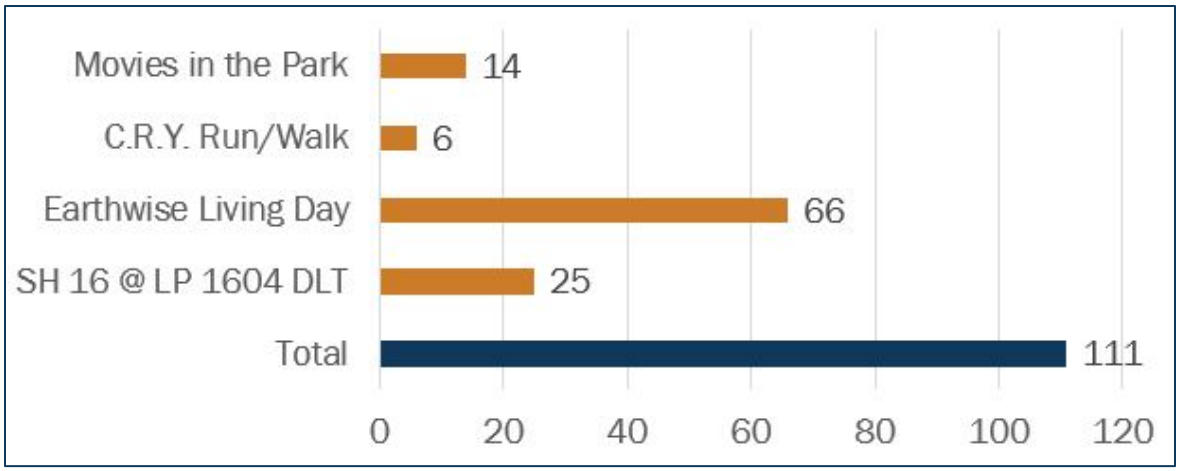

Number of Surveys Completed at Each Pop-Up Event

In addition to being available at the pop-up events, the survey was also available 24/7 online from February 15, 2019 through April 30, 2019 (*tentative survey close date*). A bilingual "palm card" with a link to the survey was provided to those individuals who wanted to take the survey online at a different time or wished to distribute the survey information to others. The complete survey results, including input received during the pop-up events, will be provided under separate cover following the conclusion of the survey.

Kari Sutton (TxDOT Study Team) engaging with the public at the Movies in the Park event.

Members of the public taking the survey at the Earthwise event.

4. Mailing List Additions

A sign-up sheet was available for individuals wanting to be added to the SH 16 (Bandera Road) Project mailing list to receive project updates. A total of 29 individuals signed up to be added to the mailing list, in addition to 34 individuals who requested to be added via the survey available at the pop-ups.

5. Fact Sheets

Bilingual fact sheets were distributed at the pop-up events; the fact sheets contained information about the SH 16 (Bandera Road) Project, public involvement opportunities, an anticipated project schedule, and contact information for the project team.



Mailing List Requests

Fact Sheets and Palm Cards

6. Kids' Activity Pages

Kids' activity and coloring sheets were available to involve and engage children.

Kids' activity table at the Movies in the Park and the C.R.Y. events.

7. Conclusion

In February and March 2019, four pop-up events were held at various locations within and near the SH 16 (Bandera Road) Project corridor to inform the community and stakeholders about the SH 16 (Bandera Road) Project and gather input via surveys and informal conversations. Community input received during these events included:

- 111 completed surveys
- 29 mailing list sign-up requests;
- 34 mailing list requests via the survey
- TOTAL: 174 individual "touches"

Appendix A
Pop-Up Event Materials

SH 16 (Bandera Road) Survey
February – March 2019

The Texas Department of Transportation (TxDOT) is studying potential improvements along SH 16 (Bandera Road) between I-410 and Loop 1604, within the cities of Leon Valley and San Antonio. SH 16 (Bandera Road) between I-410 and Loop 1604 is the eighth most congested roadway in the region and one of the top 100 most congested roads in Texas (Texas A&M Transportation Institute, 2018).

The SH 16 (Bandera Road) Project involves the collection and analysis of traffic data, the consideration of potential improvements including bicycle and pedestrian accommodations, and the preparation of various environmental studies. TxDOT is working closely with officials from Leon Valley, San Antonio, and regional and state representatives to gather data and identify community values and concerns.

Input from community members is an important part of the project. Please take a moment to tell us what you think and help us better understand SH 16 (Bandera road) issues that are important to you. We appreciate your input!

1. Please rank your priorities for the SH 16 (Bandera Road) Project, from most important to least important. (1 = most important; 7 = least important)

   _____ Improve congestion

   _____ Improve safety

   _____ Improve drainage

   _____ Add sidewalks and improve pedestrian crossings

   _____ Add bike facilities

   _____ Minimize impacts to adjacent properties

   _____ Avoid and minimize impacts to natural, cultural, and community resources

   Other priorities *(please describe)* _____

   _____

   _____

   _____

2. If you use SH 16 (Bandera Road) between I-410 and Loop 1604, what is your primary reason for traveling within this corridor? *(please select all that apply.)*

   - ☐ Commute to/from home
   - ☐ Commute to/from work
   - ☐ Commute to/from school
   - ☐ Shopping/errands
   - ☐ I do not use SH 16 (Bandera Road)
   - ☐ Other *(please describe)* _____

   _____

3. What design features would you like to see within the corridor?

   - ☐ Improved lighting
   - ☐ Improved sidewalks
   - ☐ Improved bike facilities
   - ☐ Improved crosswalks
   - ☐ Improved bus stops
   - ☐ Improved bus service
   - ☐ Improved signage/wayfinding
   - ☐ Other *(please describe)* _____

   _____

   _____

4. Other comments/suggestions? _____

_____

_____

_____

_____

_____

_____

_____

_____

5. Age

- ☐ Under 18
- ☐ 18 to 24
- ☐ 25 to 34
- ☐ 35 to 44
- ☐ 45 to 54
- ☐ 55 to 64
- ☐ 65 to 74
- ☐ 75 years or older
- ☐ Prefer not to answer

6. Gender

- ☐ Female
- ☐ Male
- ☐ Prefer to self-describe: _____
- ☐ Prefer not to answer

7. Ethnicity *(please select all that apply)*

- ☐ American Indian or Alaska Native
- ☐ Asian or Asian American
- ☐ Black or African American
- ☐ Hispanic or Latino
- ☐ Middle Eastern or North African
- ☐ Native Hawaiian or other Pacific Islander
- ☐ White
- ☐ Other race/ethnicity
- ☐ Prefer not to answer

8. City of San Antonio Council District

- ☐ 1
- ☐ 2
- ☐ 3
- ☐ 4
- ☐ 5
- ☐ 6
- ☐ 7
- ☐ 8
- ☐ 9
- ☐ 10
- ☐ I live in Leon Valley
- ☐ I do not live in the City of San Antonio or Leon Valley
- ☐ Prefer not to answer
- ☐ I do not know

9. In what zip code is your home? _____

10. Please provide your email address if you would like to receive updates on the SH 16 (Bandera Road) project.

_____

Encuesta SH 16 (*Bandera Road*)
Febrero – Marzo 2019

El Departamento de Transporte de Texas (*TxDOT*, por sus siglas en inglés) está estudiando mejoras potenciales en SH 16 (*Bandera Road*) entre I-410 y Loop 1604, dentro de las ciudades de *Leon Valley* y San Antonio. La carretera SH 16 (*Bandera Road*) entre la I-410 y Loop 1604 es la octava carretera más congestionada de la región y una de las 100 carreteras más congestionadas de Texas (Texas A&M Transportation Institute, 2018).

El Proyecto SH 16 (*Bandera Road*) implicará la recolección y análisis de datos de tráfico, la consideración de mejoras potenciales, incluidas las adaptaciones para bicicletas y peatones, y la preparación de varios estudios ambientales. *TxDOT* colabora estrechamente con funcionarios de *Leon Valley,* San Antonio, y representantes regionales y estatales para recopilar datos e identificar los valores y preocupaciones de la comunidad.

El aporte de los miembros de la comunidad es una parte importante del proyecto. Por favor tómese un momento para decirnos lo que piensa y ayúdenos a entender mejor los problemas de la SH 16 (*Bandera Road*) que son importantes para usted. ¡Agradecemos su aporte!

1. Por favor, clasifique sus prioridades para el Proyecto SH 16 (*Bandera Road*), desde el mas importante hasta el menos importante. (1 = el mas importante; 7 = el menos importante)

   _____ Mejorar la congestión

   _____ Mejorar la seguridad

   _____ Mejorar el drenaje

   _____ Agregar aceras y mejorar los cruces peatonales

   _____ Anadir instalaciones para bicicletas

   _____ Minimizar impactos a propiedades adyacentes

   _____ Evitar y minimizar los impactos a los recursos naturales, culturales y comunitarios

   Otras prioridades (Por favor describa) _____

   _____

   _____

   _____

2. Si usted utiliza la SH 16 (*Bandera Road*) entre I-410 y Loop 1604, ¿cuál es su principal razón para viajar dentro de este corredor? (por favor seleccione todo lo que aplique.)

   - ☐ Viaje a/desde casa
   - ☐ Viaje a/desde el trabajo
   - ☐ Viaje a/desde la escuela
   - ☐ Compras/diligencias
   - ☐ No utilizo SH 16 (*Bandera Road*)
   - ☐ Otros (Favor describir) _____

   _____

3. ¿Qué características de diseño le gustaría ver en ese camino?

   - ☐ Iluminación mejorada
   - ☐ Aceras mejoradas
   - ☐ Instalaciones mejoradas para bicicletas
   - ☐ Cruces peatonales mejorados
   - ☐ Paradas de autobús mejoradas
   - ☐ Servicio de autobús mejorado
   - ☐ Señalización mejorada/señalamientos de ubicación
   - ☐ Otros (Favor describe) _____

   _____

   _____

4. Otros comentarios y sugerencias:_____

   _____

   _____

   _____

   _____

   _____

   _____

   _____

   _____

5. Edad

- ☐ Menor de 18 años
- ☐ 18 a 24
- ☐ 25 a 34
- ☐ 35 a 44
- ☐ 45 a 54
- ☐ 55 a 64
- ☐ 65 a 74
- ☐ 75 años o más
- ☐ Prefiere no contestar

6. Género

- ☐ Mujer
- ☐ Hombre
- ☐ Prefieren auto describirse: _____
- ☐ Prefiere no contestar

7. Etnicidad (por favor seleccione todo lo que aplique)

- ☐ Indio americano o nativo de Alaska
- ☐ Asiático
- ☐ Negro o afroamericano
- ☐ Hispano/Latino/a
- ☐ Medio Oriente o norte de África
- ☐ Hawaiano nativo u otra isla del Pacifico
- ☐ Blanco
- ☐ Otra raza/etnicidad
- ☐ Prefiere no contestar

8. Ciudad del Distrito Concejal de San Antonio

- ☐ 1
- ☐ 2
- ☐ 3
- ☐ 4
- ☐ 5
- ☐ 6
- ☐ 7
- ☐ 8
- ☐ 9
- ☐ 10
- ☐ Vivo en el *Leon Valley*
- ☐ No vivo en la Ciudad de San Antonio o en *Leon Valley*
- ☐ Prefiero no contestar
- ☐ No lo sé

9. ¿En qué código postal esta tu casa? _____

10. Por favor, proporcione su dirección de correo electrónico si desea recibir actualizaciones sobre el Proyecto SH 16 (*Bandera Road*).

_____

SH 16 (Bandera Road) Project
Fact Sheet

About the Project

The 6.5 mile stretch of SH 16 (Bandera Road) between I-410 and Loop 1604 is the eighth most congested roadway in the San Antonio region, and is one of the top 100 most congested roads in Texas (Texas A&M Transportation Institute, 2018). The corridor carries over 60,000 vehicles daily.

To help alleviate congestion and enhance mobility and safety for SH 16 (Bandera Road) users, the Texas Department of Transportation (TxDOT) initiated a project to analyze project corridor issues.

The project will involve the collection and analysis of traffic data, the consideration of potential improvements including bicycle and pedestrian accommodations, and the preparation of various environmental studies.

TxDOT is working closely with officials from Leon Valley, San Antonio, and regional and state representatives to gather data and identify community values and concerns.

The proposed improvements will ultimately be based on traffic, local and regional mobility needs, safety, the avoidance and minimization of environmental impacts, and the consideration of community input.

Public Involvement

Input from community members is an important part of the project. Opportunities to learn and provide comments about the study will be provided throughout this process. To sign up for updates and invitations, please send an email to BanderaRoad@pozcam.com or call (210) 615-5839.

The project will include the needs of pedestrians, bicyclists, residents, commuters... everyone who has an interest in SH 16 (Bandera Road).

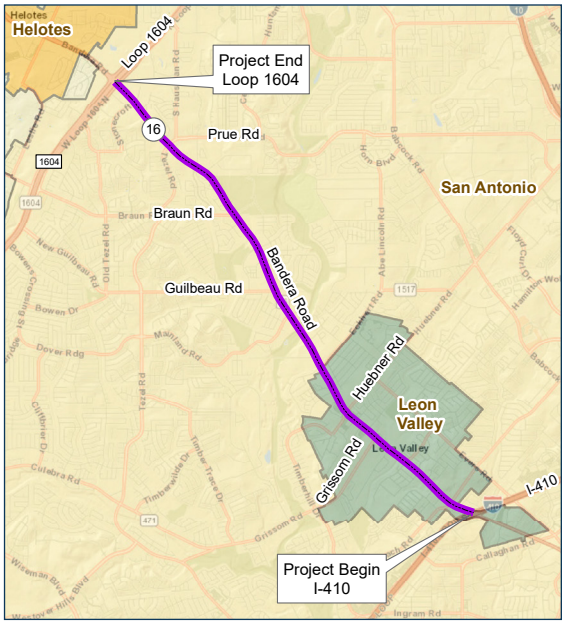

The SH 16 (Bandera Road) Project focuses on the 6.5 miles between Loop 1604 and I-410.

Anticipated Project Schedule

Studies and analyses related to the SH 16 (Bandera Road) Project began in December 2018 and are anticipated to conclude in approximately 48 months. This 48-month timeline does not include construction duration.

Contact Us

To sign up for updates, email BanderaRoad@pozcam.com.

To ask questions or provide input, email BanderaRoad@pozcam.com or contact: Laura Lopez, Public Information Officer, TxDOT San Antonio District Phone: (210) 615-5839. Email: Laura.Lopez@txdot.gov.

Website: txdot.gov, search for "Bandera Road Project"

Texas Department of Transportation

TxDOTSanAntonio

Published February 2019

Proyecto SH 16 (Bandera Road)
Hoja de Hechos

Sobre el Proyecto

El tramo de 6.5 millas de SH 16 (Bandera Road) entre I-410 y Loop 1604 es la octava carretera más congestionada en la región de San Antonio, y es una de las 100 carreteras más congestionadas de Texas (Texas A&M Instituto del Transporte, 2018). El corredor transporta más de 60,000 vehículos diarios.

Para ayudar a aliviar la congestión y mejorar la movilidad y la seguridad de los usuarios de SH 16 (Bandera Road), el Departamento de Transporte de Texas (TxDOT, por sus siglas en inglés) inició un proyecto para analizar los problemas del corredor del proyecto.

El proyecto incluirá la recopilación y análisis de datos de tráfico, la consideración de mejoras potenciales, incluidas las adaptaciones para bicicletas y peatones, y la preparación de diversos estudios ambientales.

TxDOT está trabajando estrechamente con funcionarios de Leon Valley, San Antonio, y representantes regionales y estatales para recopilar datos e identificar valores e inquietudes de la comunidad.

Las mejoras propuestas se basarán en última instancia en el tráfico, las necesidades de movilidad locales y regionales, la seguridad, la anulación y minimización de los impactos ambientales y la consideración de los aportes de la comunidad.

El proyecto incluirá las necesidades de los peatones, ciclistas, residentes... todos los que tienen interés en SH 16 (Bandera Road).

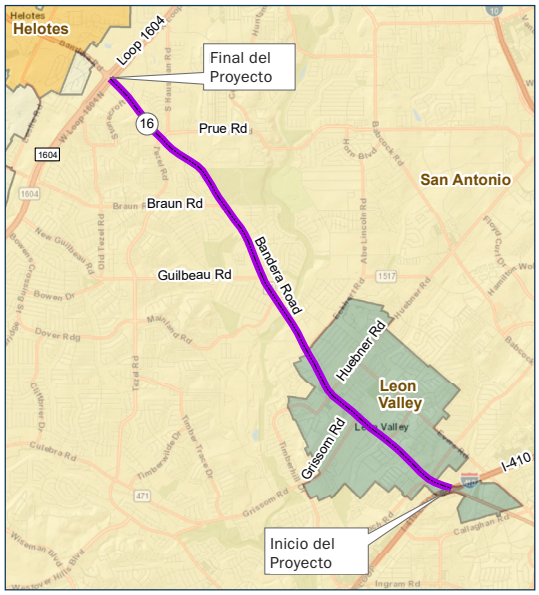

El Proyecto SH 16 (Bandera Road) se enfoca en las 6.5 millas entre Loop 1604 e I-410.

Participación Pública

El aporte de los miembros de la comunidad es una parte importante del proyecto. Se brindarán oportunidades para aprender y proporcionar comentarios sobre el estudio a lo largo de este proceso. Para inscribirse para recibir actualizaciones e invitaciones, envíe un correo electrónico a BanderaRoad@pozcam.com o llame al (210) 615-5839.

Horario Anticipado del Proyecto

Los estudios y análisis relacionados con el Proyecto SH 16 (Bandera Road) comenzaron en diciembre de 2018 y se espera que concluyan en aproximadamente 48 meses. Este plazo de 48 meses no incluye la duración de la construcción.

Contact Us

Para inscribirse para recibir actualizaciones, envíe un correo electrónico a BanderaRoad@pozcam.com.

Para hacer preguntas o proporcionar comentarios, envíe un correo electrónico a BanderaRoad@pozcam.com o comuníquese con: Laura Lopez, Oficial de Información Pública, TxDOT Teléfono del Distrito de San Antonio: (210) 615-5839. Correo electrónico: Laura.Lopez@txdot.gov.

Sitio Web: txdot.gov, busque "Bandera Road Project"

Texas Department of Transportation

TxDOTSanAntonio

Publicado febrero 2019

SH 16 (BANDERA ROAD) PROJECT

ABOUT THIS PROJECT

The 6.5-mile stretch of SH 16 (Bandera Road) between I-410 and Loop 1604 is the eighth most congested roadway in the San Antonio region, and is in the top 100 most congested roadways in Texas (Texas A&M Transportation Institute, 2018). The roadway is traveled by over 60,000 vehicles daily.

To help alleviate congestion and enhance mobility and safety for SH 16 (Bandera Road) users, the Texas Department of Transportation (TxDOT) initiated a project to analyze project corridor issues.

TxDOT is working closely with officials from Leon Valley, San Antonio, and regional and state representatives to gather data and identify community values and concerns.

The proposed improvements will ultimately be based on traffic, local and regional mobility needs, safety, the avoidance and minimization of environmental impacts, and the consideration of community input.

WE WANT TO HEAR FROM YOU!

- Please go to the following link to complete our survey, available in English and in Spanish. This short survey is open through Friday, March 15, 2019.

  Take our survey: https://www.surveymonkey.com/r/QCRLNSH

- To sign up for project updates, email BanderaRoad@pozcam.com

- Website: txdot.gov, search for "Bandera Road Project"

- To ask questions or provide input, email BanderaRoad@pozcam.com or contact: Laura Lopez, Public Information Officer, TxDOT San Antonio District; (210) 615-5839; Laura.Lopez@txdot.gov

Texas Department of Transportation

TxDOTSanAntonio

PROYECTO SH 16 (*BANDERA ROAD*)

SOBRE ESTE PROYECTO

El tramo de 6.5 millas de la SH 16 (*Bandera Road*) entre I-410 y Loop 1604 es la octava carretera más congestionada en las región de San Antonio y se encuentra entre las 100 carreteras más congestionadas de Texas (Texas A&M Instituto del Transporte, 2018). El camino es recorrido por más de 60,000 vehículos diariamente.

Para ayudar a aliviar la congestión y mejorar la movilidad y la seguridad de los usuarios de la SH 16 (*Bandera Road*), el Departamento de Transporte de Texas (*TxDOT*, por sus siglas en inglés) inició un proyecto para analizar los problemas del corredor del proyecto.

TxDOT está trabajando estrechamente con funcionarios de Leon Valley, San Antonio, y representantes regionales y estatales para recopilar datos e identificar valores e inquietudes de la comunidad.

Las mejoras propuestas se basarán en última instancia en el tráfico, las necesidades de movilidad locales y regionales, la seguridad, la anulación y minimización de los impactos ambientales y la consideración de los aportes de la comunidad.

¡QUEREMOS ESCUCHAR DE TI!

- Vaya al siguiente enlace para completar nuestra encuesta, disponible en inglés y en español. Esta breve encuesta está abierta hasta el viernes 15 de marzo de 2019.

  Haga nuestra encuesta: https://www.surveymonkey.com/r/MRXS8XG

- Para inscribirse para recibir actualizaciones del proyecto, envié un correo electrónico a BanderaRoad@pozcam.com.

- Sitio web: txdot.gov, busque "Bandera Road Project"

- Para hacer preguntas o proporcionar comentarios, envié un correo electrónico a BanderaRoad@pozcam.com o comuníquese con: Laura Lopez, Oficial de Información Publica, Distrito de San Antonio de TxDOT; (210) 615-5839; Laura.Lopez@txdot.gov

Texas Department of Transportation

TxDOTSanAntonio

Pop-Up Event
Movies in the Park

SH 16 (Bandera Road) from I-410 to Loop 1604
CSJs: 0291-10-099, 0291-10-100

February 15, 2019; 5:00 – 7:00 p.m.
Raymond Rimkus Park, 6440 Evers Rd., Leon Valley, TX 78238

Please add me to the SH 16 (Bandera Road) Project mailing list.

Por favor, agrégame a la lista de correo del Proyecto SH 16 (Bandera Road).

Please print. (*Por favor imprimir.*)

Name and Organization *Nombre y Organización*	Email Address or Mailing Address *Dirección de correo electrónico o dirección postal*

The environmental review, consultation, and other actions required by applicable Federal environmental laws for this project are being, or have been, carried-out by TxDOT pursuant to 23 U.S.C. 327 and a Memorandum of Understanding dated December 16, 2014, and executed by FHWA and TxDOT.

La revisión ambiental, consultas y otras acciones requeridas por las leyes ambientales federales aplicables para este proyecto están siendo o han sido, llevado a cabo por TxDOT - en virtud de 23 USC 327 y un Memorando de Entendimiento fechado el 16 de diciembre del 2014, y ejecutado por la FHWA y el TxDOT.

LEONVALLEY

Texas Department of Transportation

Pop-Up Event
CRY San Antonio Run/Walk for Child Rights

SH 16 (Bandera Road) from I-410 to Loop 1604
CSJs: 0291-10-099, 0291-10-100

February 24, 2019; 7:00 – 9:00 a.m.
O.P. Schnabel, 9606 Bandera Rd., San Antonio, TX 78250

Please add me to the SH 16 (Bandera Road) Project mailing list.

Por favor, agrégame a la lista de correo del Proyecto SH 16 (Bandera Road).

Please print. (*Por favor imprimir.*)

Name and Organization *Nombre y Organización*	Email Address or Mailing Address *Dirección de correo electrónico o dirección postal*

The environmental review, consultation, and other actions required by applicable Federal environmental laws for this project are being, or have been, carried-out by TxDOT pursuant to 23 U.S.C. 327 and a Memorandum of Understanding dated December 16, 2014, and executed by FHWA and TxDOT.

La revisión ambiental, consultas y otras acciones requeridas por las leyes ambientales federales aplicables para este proyecto están siendo o han sido, llevado a cabo por TxDOT - en virtud de 23 USC 327 y un Memorando de Entendimiento fechado el 16 de diciembre del 2014, y ejecutado por la FHWA y el TxDOT.

LEONVALLEY

Texas Department of Transportation

Pop-Up Event
Earthwise Living Day

SH 16 (Bandera Road) from I-410 to Loop 1604
CSJs: 0291-10-099, 0291-10-100

March 2, 2019; 9:30 – 1:30 p.m.
Leon Valley Community and Conference Center,
6427 Evers Rd., Leon Valley, TX 78238

Please add me to the SH 16 (Bandera Road) Project mailing list.

Por favor, agrégame a la lista de correo del Proyecto SH 16 (Bandera Road).

Please print. (*Por favor imprimir*.)

Name and Organization *Nombre y Organización*	Email Address or Mailing Address *Dirección de correo electrónico o dirección postal*

The environmental review, consultation, and other actions required by applicable Federal environmental laws for this project are being, or have been, carried-out by TxDOT pursuant to 23 U.S.C. 327 and a Memorandum of Understanding dated December 16, 2014, and executed by FHWA and TxDOT.

La revisión ambiental, consultas y otras acciones requeridas por las leyes ambientales federales aplicables para este proyecto están siendo o han sido, llevado a cabo por TxDOT - en virtud de 23 USC 327 y un Memorando de Entendimiento fechado el 16 de diciembre del 2014, y ejecutado por la FHWA y el TxDOT.

LEONVALLEY

Texas Department of Transportation

Pop-Up Event
SH 16 at Loop 1604 DLT Construction Informational Meeting

SH 16 (Bandera Road) from I-410 to Loop 1604
CSJs: 0291-10-099, 0291-10-100

March 5, 2019; 6:30 – 7:30 p.m.
John Igo Public Library, Meeting Rooms A&B
13330 Kyle Seale Parkway, San Antonio, Texas 78249

Please add me to the SH 16 (Bandera Road) Project mailing list.

Por favor, agrégame a la lista de correo del Proyecto SH 16 (Bandera Road).

Please print. (*Por favor imprimir*.)

Name and Organization *Nombre y Organización*	Email Address or Mailing Address *Dirección de correo electrónico o dirección postal*

The environmental review, consultation, and other actions required by applicable Federal environmental laws for this project are being, or have been, carried-out by TxDOT pursuant to 23 U.S.C. 327 and a Memorandum of Understanding dated December 16, 2014, and executed by FHWA and TxDOT.

La revisión ambiental, consultas y otras acciones requeridas por las leyes ambientales federales aplicables para este proyecto están siendo o han sido, llevado a cabo por TxDOT - en virtud de 23 USC 327 y un Memorando de Entendimiento fechado el 16 de diciembre del 2014, y ejecutado por la FHWA y el TxDOT.

LEONVALLEY

Texas Department of Transportation

How else can we ride? We can go in a bus, a train or on a plane. We can also carpool with friends.

All these are great ways to reduce pollution by reducing the number of cars on the road.





Don’t forget you can ride a bike, skate and even walk for part of the trip.

That’s fun! And it keeps us healthy.







Can you match the items that are recyclable, trash and compost?

Draw a line from the items on the right to the proper container.

Trash

Recycle

Compost

- Leaves
- Glass Bottles
- Newspaper
- Banana Peel
- Aluminum Cans
- Egg Shells
- Candy Wrappers
- Old Toys