FM 2493

CSJ: 0191-03-083 & 0191-04-008

PRELIMINARY DESIGN SCHEMATIC
SMITH COUNTY & CHEROKEE COUNTY

LIMITS: FROM FM 346 IN FLINT TO US 69 IN BULLARD

PROJECT LENGTH: 9.168 MILES

DATE: MARCH 2017

Texas Department of Transportation

TYLER DISTRICT

TYLER DISTRICT ENGINEER
DENNIS R. COOLEY, P.E.

DIRECTOR OF TRANSPORTATION, PLANNING & DEVELOPMENT
VERNON WEBB, P.E.

NOT INTENDED FOR CONSTRUCTION, BIDDING, OR PERMIT PURPOSES

PREPARED UNDER THE SUPERVISION OF

LYNN A. PIPKIN, P.E. — 78057 P.E. # — DATE

DESIGN SPEED	FUNCTIONAL CLASS	ADT FM 2493 (FM 346 IN FLINT TO FM 344)	ADT FM 2493 (FM 344 TO US 69 NEAR BULLARD)
60 MPH	RURAL ARTERIAL	2015 = 7,000	2015 = 4,500
45 MPH	URBAN ARTERIAL	2015 = 10,400	2015 = 6,400
		2045 = 10,400	2045 = 7,000

LOCATION MAP

SCALE: H: 1"=100' V: 1"= 10'

RPS klotz associates

1160 Dairy Ashford, Suite 500, Houston, Texas 77079
T: 281.589.7237 • email@klotz.com • Texas PE Firm Reg. #F-929

LEGEND
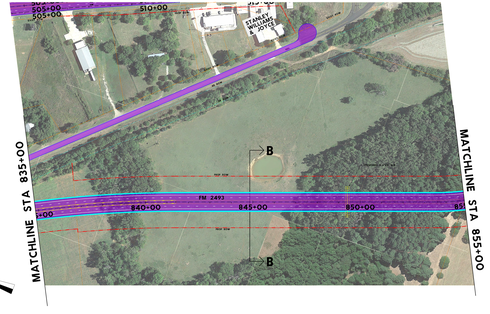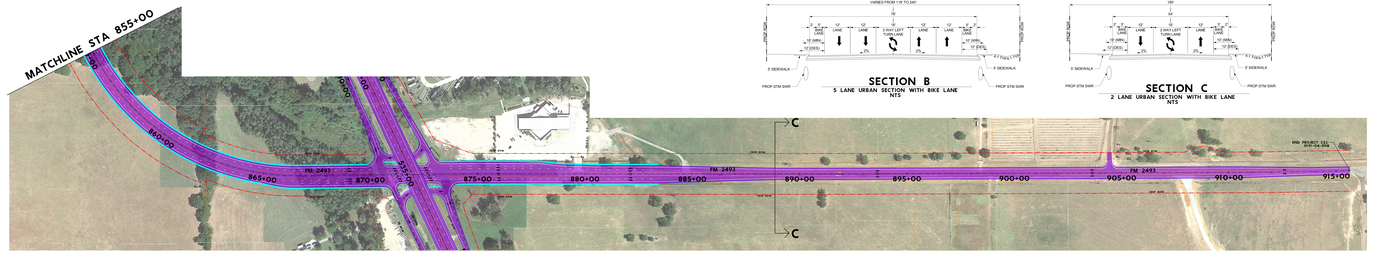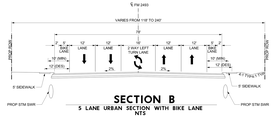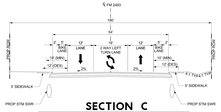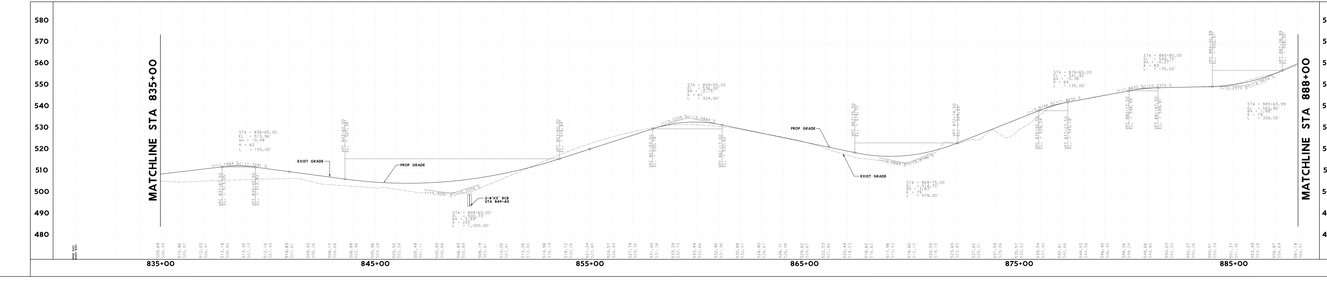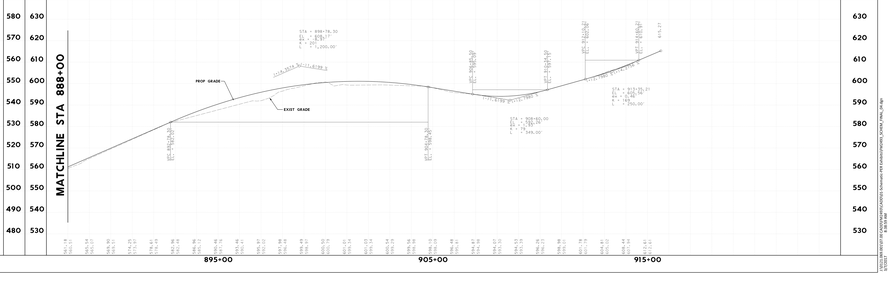
- PROPOSED TRAFFIC DIRECTION
- PROPOSED EDGE OF PAVEMENT
- EXISTING PROPERTY LINE
- EXISTING ROW
- PROPOSED ROW (ORIGINAL)
- STATE ROW (PREVIOUS RAILROAD CORRIDOR)
- TIE-IN CONSTRUCTION LINE
- PROPOSED ROW (REVISED)
- PROPOSED ROADWAY
- PROPOSED SIDEWALK