Texas Department of Transportation

TYLER DISTRICT

FM 2493

CSJ: 0191-03-083 & 0191-04-008

PRELIMINARY DESIGN SCHEMATIC
SMITH COUNTY & CHEROKEE COUNTY

LIMITS: FROM FM 344 IN FLINT
TO US 69 IN BULLARD

PROJECT LENGTH: 9.248 MILES

DATE: MARCH 2017

TYLER DISTRICT ENGINEER
DENNIS R. COOLEY, P.E.

DIRECTOR OF TRANSPORTATION, PLANNING & DEVELOPMENT
JEFFREY HARMON, P.E.

NOT APPROVED FOR CONSTRUCTION, PROPERTY ACQUISITION, OR PERMIT PURPOSES

PREPARED UNDER THE SUPERVISION OF

PROJECT		
LYNN A. PIPKIN, P.E.	P.E. #	DATE

DESIGN SPEED
65 MPH
45 MPH

FUNCTIONAL CLASS
RURAL ARTERIAL
URBAN ARTERIAL

HOT FM 2493
(FROM IH 20/US 271 TO FM 344)
2010 = 11,000
2035 = 17,000

HOT FM 2493
(FM 344 TO US 69 NEAR BULLARD)
2010 = 8,400
2035 = 11,200

LOCATION MAP

SCALE: N. T.S.

RPS klotz associates
1160 Dairy Ashford, Suite 500, Houston, Texas 77079
T: 281.589.7227 • www.rpsklotz.com • Texas PE Firm Reg. HF-929

LEGEND
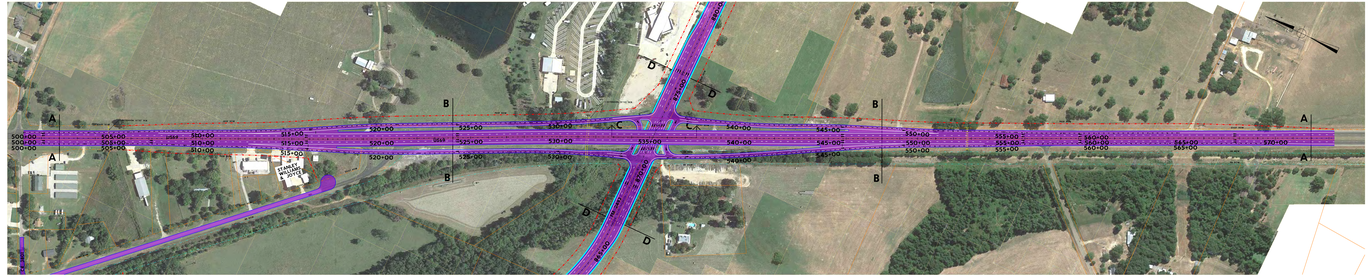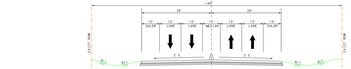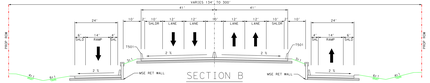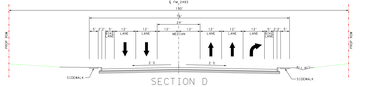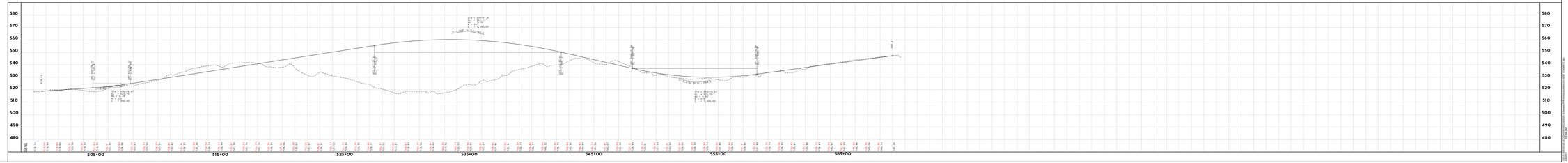
- PROPOSED TRAFFIC DIRECTION
- PROPOSED EDGE OF PAVEMENT
- EXISTING PROPERTY LINE
- EXISTING ROW
- STATE ROW (PREVIOUS RAILROAD CORRIDOR)
- TIE-IN CONSTRUCTION LINE
- PROPOSED ROW DEVIDED
- PROPOSED ROADWAY
- PROPOSED SIDEWALK