SH 31

From LP 323 to FM 1639

Potential Environmental Constraints

Sheet 1 of 6

- Project Location
- City Boundary
- Transmission Lines
- Railroad
- NHD Stream
- NHD Water
- NWI Wetland
- 100-Year Flood Zone
- Designated Floodway
- Cemetery
- Park
- Historic-Age Bridge
- Historical Marker
- School

0 0.25 0.5 Miles

0 0.5 1 Kilometers

Map Created: 9/12/2017
Data Sources: NHD (2014), NWI (2016), FEMA NFHL (2017), THC (2017), CMEC (2017), TxDOT (2016), Department of Homeland Security (2017), Texas Education Agency (2017), Smith County (2017)
Aerial Source: ESRI (2016)

File: G:\Projects\TXDOT\SH31_LP323_to_FM1639\Constraints Map - E_20170912.mxd

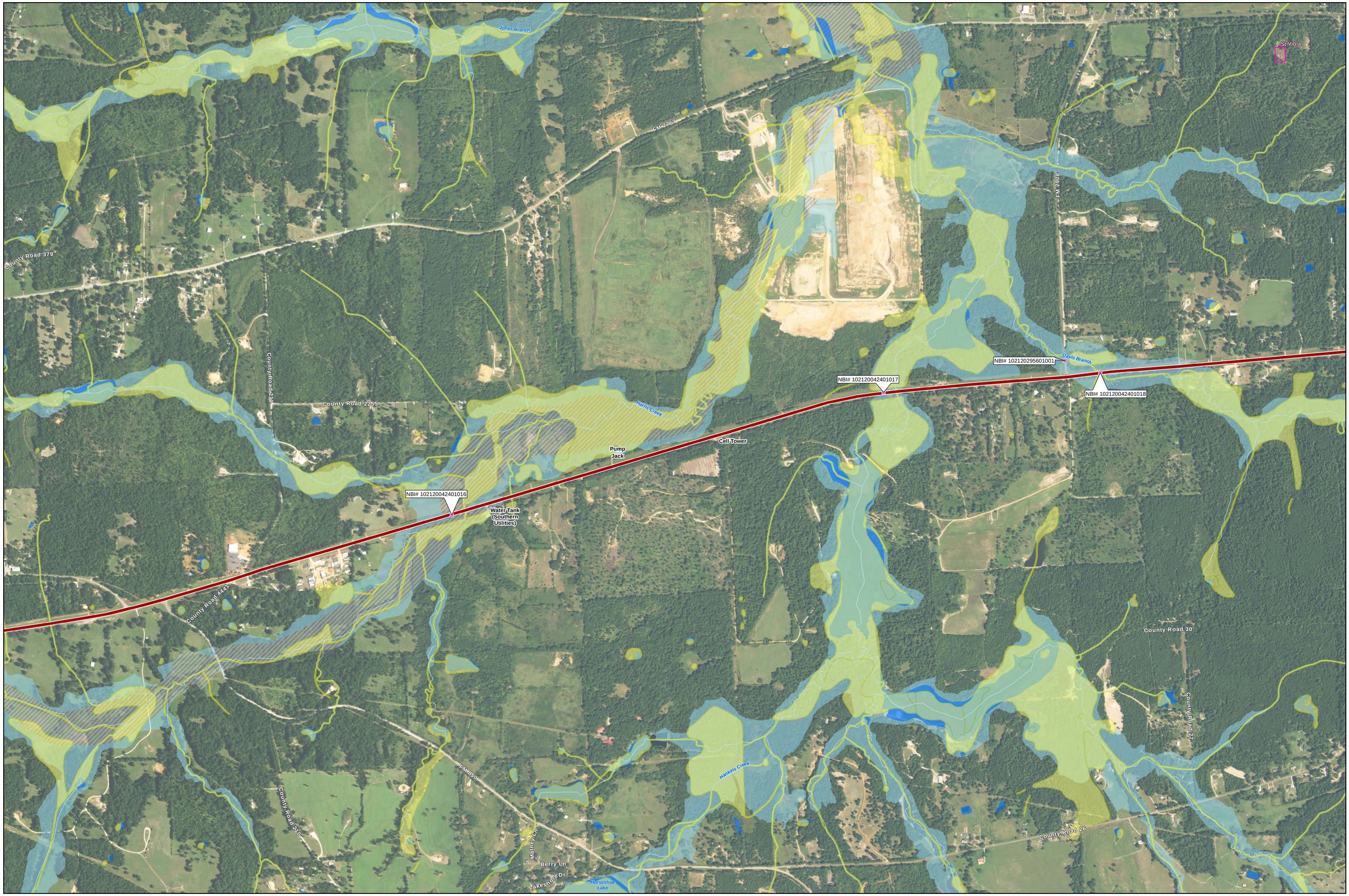

SH 31

From LP 323 to FM 1639

Potential Environmental Constraints

Sheet 2 of 6

Project Location
NHD Stream
NHD Water
NWI Wetland
100-Year Flood Zone
Designated Floodway
Cemetery
Historic-Age Bridge

0 0.25 0.5 Miles
0 0.5 1 Kilometers

Map Created: 9/12/2017
Data Sources: NHD (2014), NWI (2016), FEMA NFHL (2017), THC (2017), CMEC (2017), TxDOT (2016), Department of Homeland Security (2017), Texas Education Agency (2017), Smith County (2017)
Aerial Source: ESRI (2016)

File: G:\Projects\TXDOT\SH31_LP323_to_FM1639\Constraints Map - E_20170912.mxd

SH 31

From LP 323 to FM 1639

Potential Environmental Constraints

Sheet 3 of 6

- Project Location
- Transmission Lines
- NHD Stream
- NHD Water
- NWI Wetland
- 100-Year Flood Zone
- Cemetery
- School

0 0.25 0.5 Miles

0 0.5 1 Kilometers

Map Created: 9/12/2017
Data Sources: NHD (2014), NWI (2016), FEMA NFHL (2017), THC (2017), CMEC (2017), TxDOT (2016), Department of Homeland Security (2017), Texas Education Agency (2017), Smith County (2017)
Aerial Source: ESRI (2016)

File: G:\Projects\TXDOT\SH31_LP323_to_FM1639\Constraints Map - E_20170912.mxd

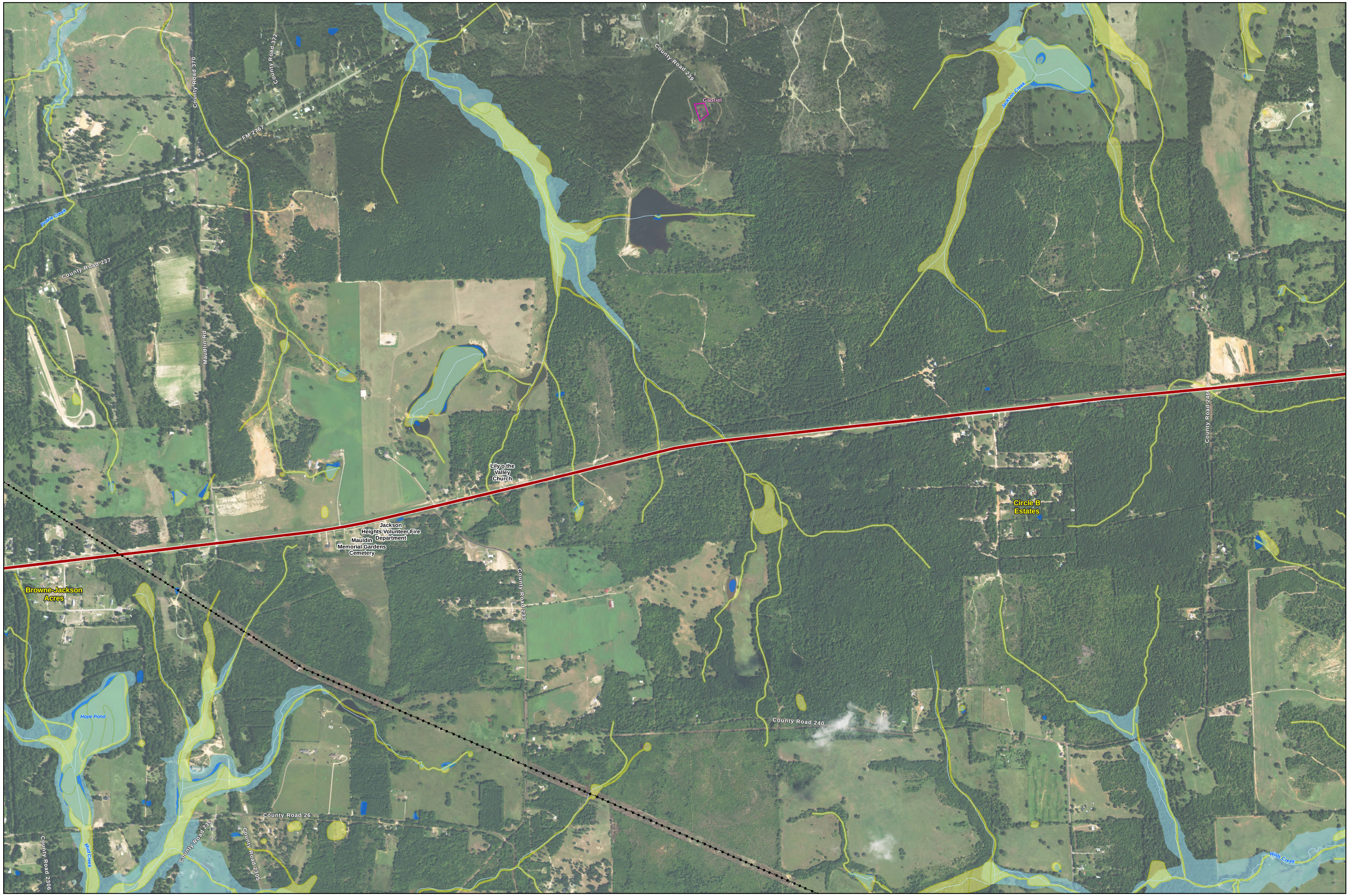

SH 31

From LP 323 to FM 1639

Potential Environmental Constraints

Sheet 4 of 6

Project Location
Transmission Lines
NHD Stream
NHD Water
NWI Wetland
100-Year Flood Zone
Cemetery

0 0.25 0.5 Miles
0 0.5 1 Kilometers

Map Created: 9/12/2017
Data Sources: NHD (2014), NWI (2016), FEMA NFHL (2017), THC (2017), CMEC (2017), TxDOT (2016), Department of Homeland Security (2017), Texas Education Agency (2017), Smith County (2017)
Aerial Source: ESRI (2016)

File: G:\Projects\TXDOT\SH31_LP323_to_FM1639\Constraints Map - E_20170912.mxd

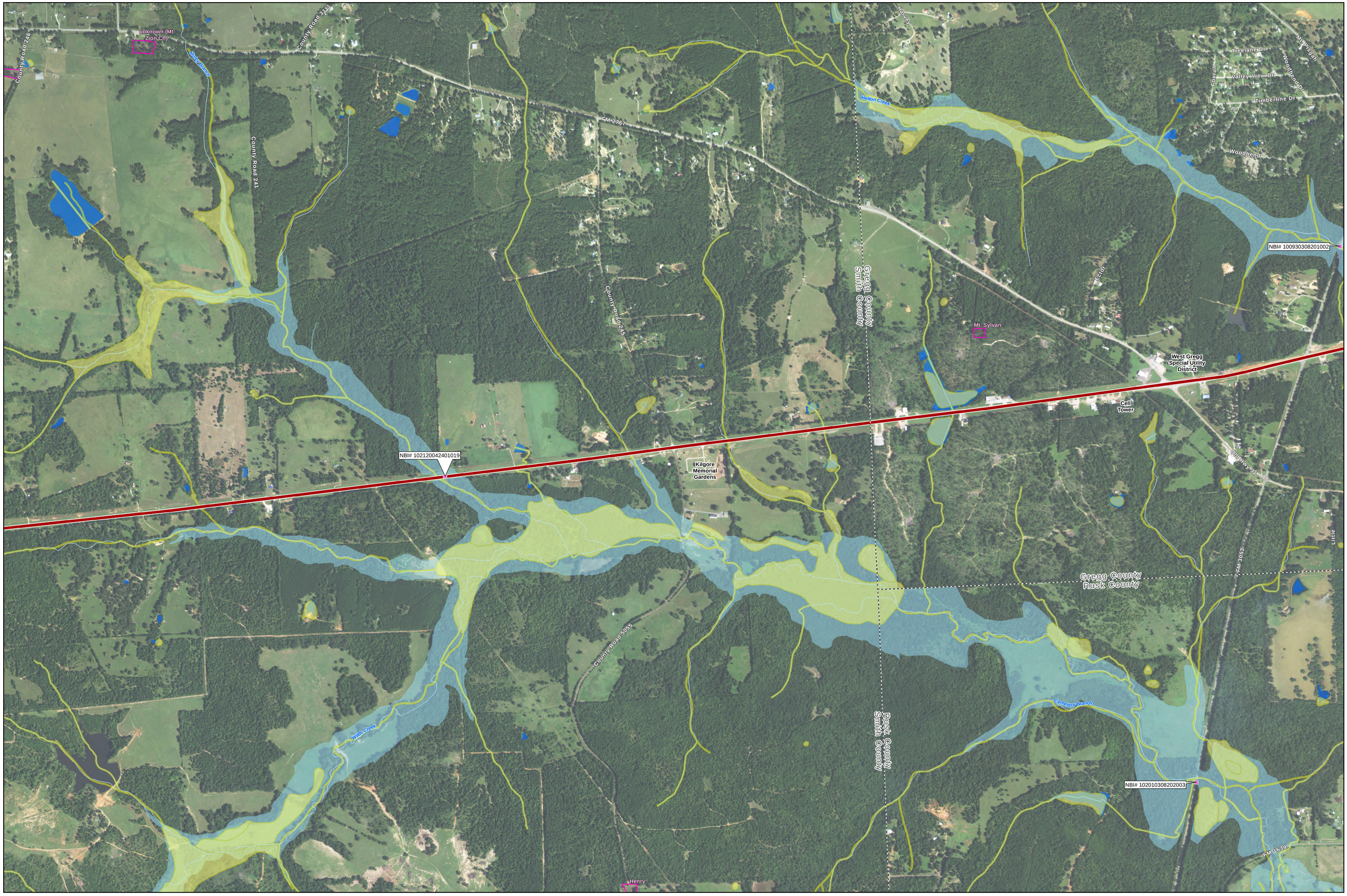

SH 31

From LP 323 to FM 1639

Potential Environmental Constraints

Sheet 5 of 6

Project Location
NHD Stream
NHD Water
NWI Wetland
100-Year Flood Zone
Cemetery
Historic-Age Bridge

0 0.25 0.5 Miles
0 0.5 1 Kilometers

Map Created: 9/12/2017
Data Sources: NHD (2014), NWI (2016), FEMA NFHL (2017), THC (2017), CMEC (2017), TxDOT (2016), Department of Homeland Security (2017), Texas Education Agency (2017), Smith County (2017)
Aerial Source: ESRI (2016)

File: G:\Projects\TXDOT\SH31_LP323_to_FM1639\Constraints Map - E_20170912.mxd

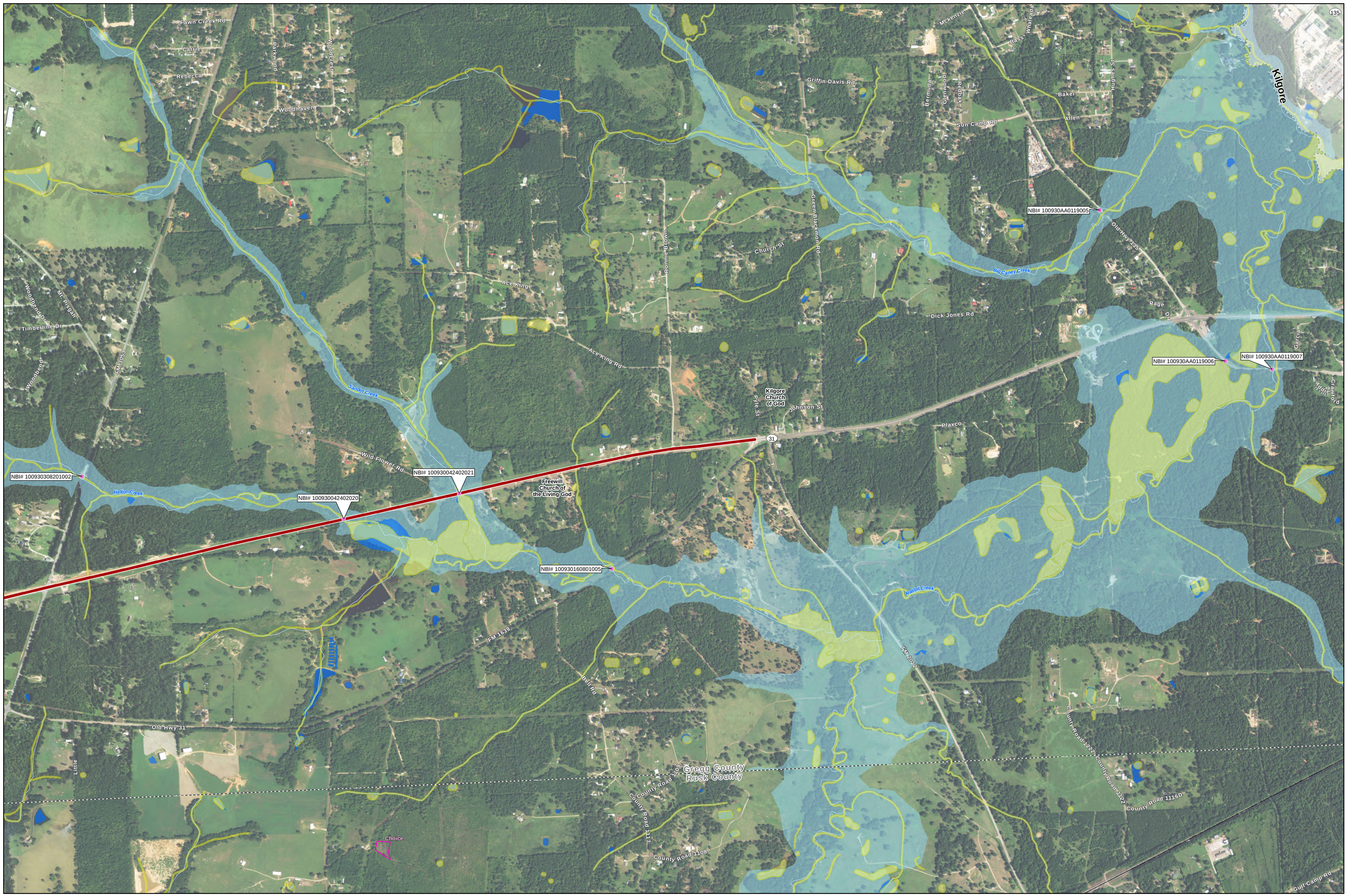

SH 31

From LP 323 to FM 1639

Potential Environmental Constraints

Sheet 6 of 6

- Project Location
- City Boundary
- Railroad
- NHD Stream
- NHD Water
- NWI Wetland
- 100-Year Flood Zone
- Cemetery
- Historic-Age Bridge

0 0.25 0.5 Miles

0 0.5 1 Kilometers

Map Created: 9/12/2017
Data Sources: NHD (2014), NWI (2016), FEMA NFHL (2017), THC (2017), CMEC (2017), TxDOT (2016), Department of Homeland Security (2017), Texas Education Agency (2017), Smith County (2017)
Aerial Source: ESRI (2016)

File: G:\Projects\TXDOT\SH31_LP323_to_FM1639\Constraints Map - E_20170912.mxd