TEXAS DEPARTMENT OF TRANSPORTATION
SCHEMATIC LAYOUT
SH 6 - MCLENNAN COUNTY
OFFICE OF THE DISTRICT ENGINEER
WACO, TEXAS

CSJ: 0258-08-035

LIMITS: FROM FM 185 TO MCLAUGHLIN RD (SPUR 412)

LENGTH = X.0000 MILE

DESIGN SPEED:	ROADWAY = 45 MPH
FUNCTIONAL CLASS:	RURAL 4 LANE DIVIDED HIGHWAY
2019 ADT:	18,500
2039 ADT:	26,200

CONCEPTUAL SCHEMATIC

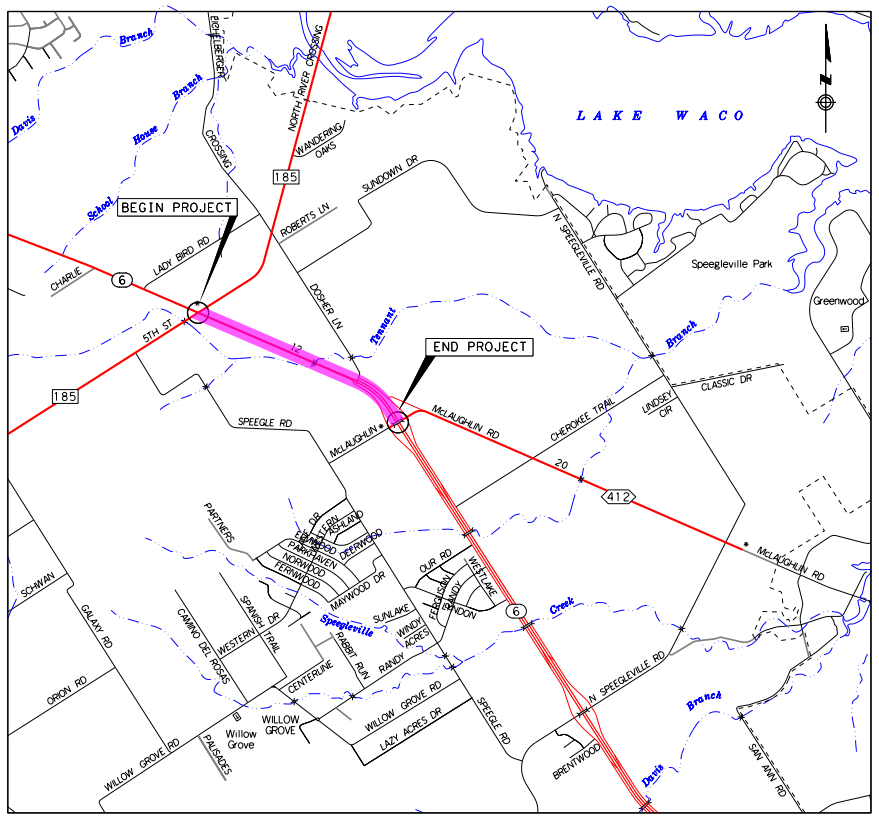
LAKE WACO
BEGIN PROJECT
END PROJECT
6
185
412
Speegleville Park
Greenwood
SPEEGLE RD
McLAUGHLIN RD
N SPEEGLEVILLE RD
CHEROKEE TRAIL
CLASSIC DR
SUNDOWN DR
ROBERTS LN
LADY BIRD RD
CHARLIE
5TH ST
HOUSE
Davis
Branch
Creek
Willow Grove
WILLOW GROVE RD
ORION RD
GALAXY RD
SCHWAN
SUNLAKE
LAZY ACRES DR
BRENTWOOD
SAN JUAN RD
CENTERLINE
HARVEST
CAMINO DEL ROSARIO
WESTERN TRAIL
MAYWOOD DR
N

LOCATION MAP
Not To Scale

CORRECT:

______________________, 2018

____

TRANSPORTATION PLANNING DIRECTOR

____

APPROVED: BY DESIGN DIVISION
LETTER DATED

CORRECT:

______________________, 2018

____

DIRECTOR OF TRANSPORTATION PLANNING AND DEVELOPMENT

____

APPROVED: BY F. H. W. A.
LETTER DATED

RECOMMENDED FOR APPROVAL:

______________________, 2018

____

DISTRICT ENGINEER

SHEET 1 OF 1

LJA Engineering, Inc.
FRN - F-1386

Texas Department of Transportation
© 2019
(469)621-0710; all rights reserved

Scale: 1" = 50' Horizontal

LEGEND OF PLAN ELEMENTS

EXISTING PAVEMENT	▨
PROPOSED WIDENING/RECONSTRUCTION	🟩
PAVEMENT REMOVAL	☒
EXISTING ROW	— · · —
EXISTING PARCEL	– – –
PROPOSED DRAINAGE STRUCTURE-PIPE	═
PROPOSED DRAINAGE STRUCTURE-INLET	■

LEGEND OF UTILITY TYPES

ABANDONED UTILITY		—X—X—
PROPOSED UTILITY		········
UNKNOWN UTILITY		– – –
COMMUNICATIONS	QL "C"/QL "D"	
AT&T (TELE)		C1
AT&T (FO/DUCT)		C2
FIBERLIGHT (FO/DUCT)		C3
SPECTRUM (CABLE TV)		C4
ELECTRIC / POWER	QL "C"/QL "D"	
ONCOR		E1
POTABLE WATER	QL "C"/QL "D"	
NORTH BOSQUE WSC		W2
TRAFFIC SIGNALS	QL "C"/QL "D"	
TXDOT		TS1
OVERHEAD	QL "C"/QL "D"	OH

OH1 - ONCOR (DISTRIBUTION)
OH2 - AT&T (TELEPHONE)
OH3 - AT&T (FIBER OPTIC)
OH4 - SPECTRUM (CABLE TV)

LEGEND OF UTILITY SYMBOLS

END CAP	[
UTILITY CONTINUATION	~
FIBER HANDHOLE	F
TELEPHONE MANHOLE	◎
TELEPHONE PEDESTAL	T
ELECTRIC HANDHOLE	E
ELECTRIC CABINET	E
ELECTRIC POLE (POWER)	PP
ELECTRIC POLE W/RISER	○
SIGNAL POLE	SP
SIGNAL HANDHOLE/BOX	SB
WATER METER	WM
WATER VALVE	⌀

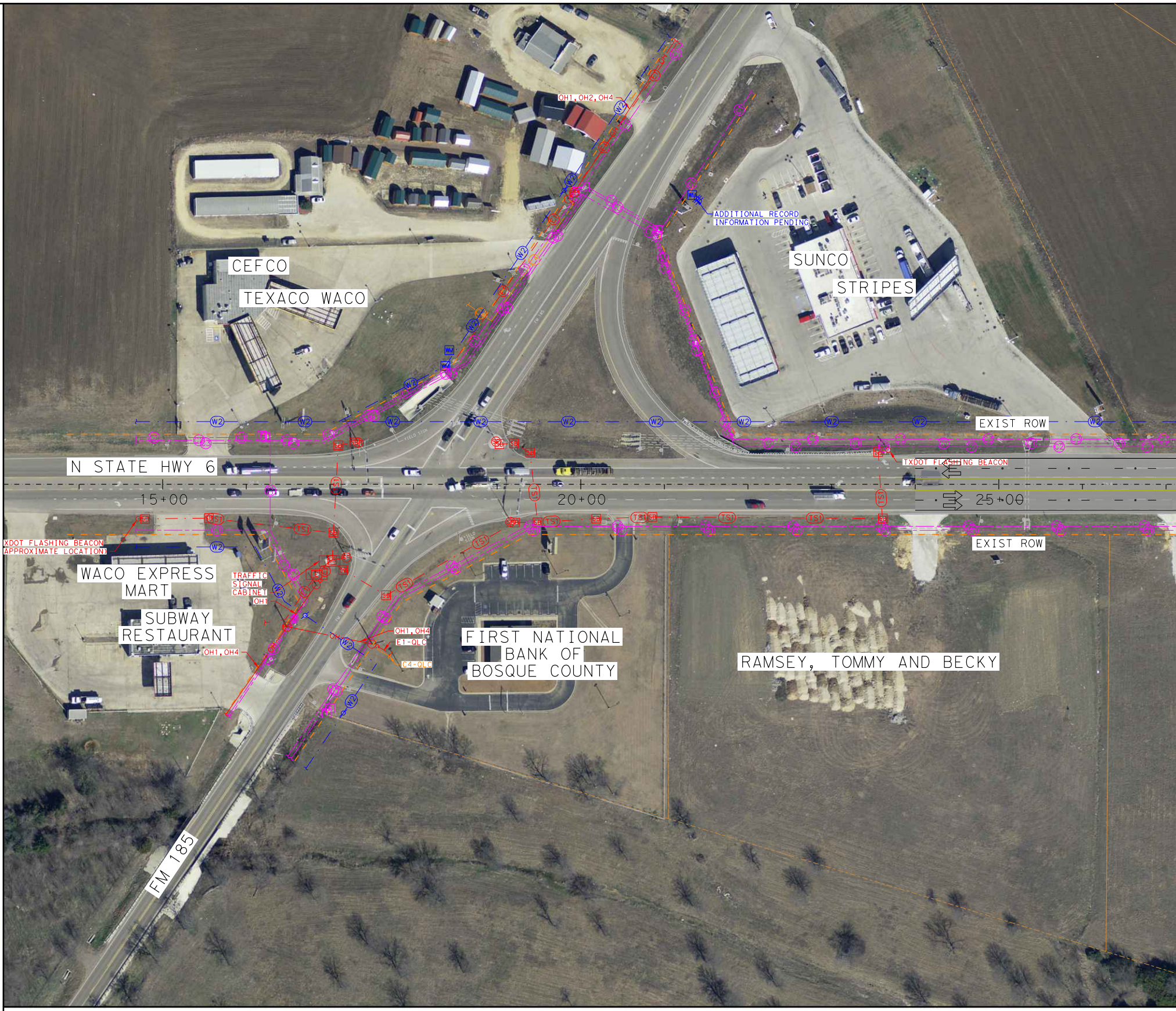
N STATE HWY 6
FM 185
15+00
20+00
25+00
CEFCO
TEXACO WACO
SUNCO
STRIPES
WACO EXPRESS MART
SUBWAY RESTAURANT
FIRST NATIONAL BANK OF BOSQUE COUNTY
RAMSEY, TOMMY AND BECKY
EXIST ROW
EXIST ROW
ADDITIONAL RECORD INFORMATION PENDING
TXDOT FLASHING BEACON
XDOT FLASHING BEACON APPROXIMATE LOCATION)
TRAFFIC SIGNAL CABINET
OH1
OH1, OH4
OH1, OH4
OH1, OH2, OH4
E1-QLC
C4-QLC
W2
C1
C2
C3
TS1
SB
SP
WM

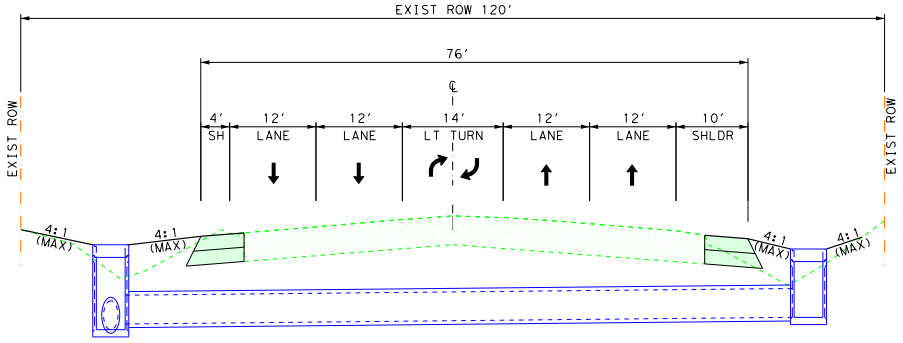
EXIST ROW 120'
76'
℄
4'
SH
12'
LANE
12'
LANE
14'
LT TURN
12'
LANE
12'
LANE
10'
SHLDR
EXIST ROW
EXIST ROW
4:1 (MAX)
4:1 (MAX)
4:1 (MAX)
4:1 (MAX)

SECTION A-A
SH 6 5-LANE SECTION W/ 4' & 10' SHOULDERS

PRELIMINARY
SUBJECT TO CHANGE

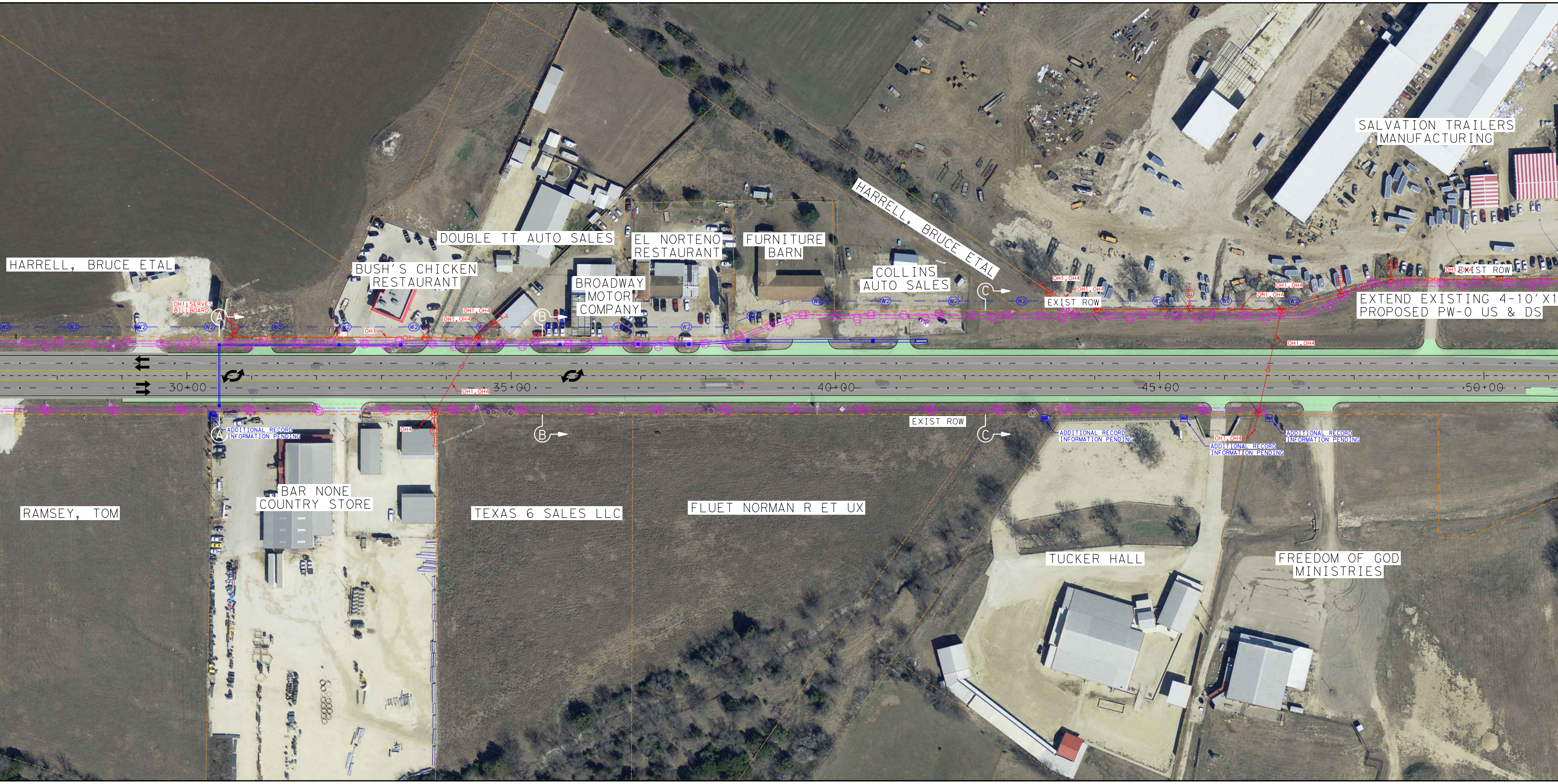
HARRELL, BRUCE ETAL
OH1; SERVES BILLBOARD
BILLBOARD SIGN
BUSH'S CHICKEN RESTAURANT
DOUBLE TT AUTO SALES
EL NORTENO RESTAURANT
BROADWAY MOTOR COMPANY
FURNITURE BARN
COLLINS AUTO SALES
HARRELL, BRUCE ETAL
SALVATION TRAILERS MANUFACTURING
EXIST ROW
EXTEND EXISTING 4-10'X1
PROPOSED PW-0 US & DS
OH1, OH4
OH1
OH4
OH
W2
A
B
C
30+00
35+00
40+00
45+00
50+00
ADDITIONAL RECORD INFORMATION PENDING
NO PARKING ON ROW SIGN
RAMSEY, TOM
BAR NONE COUNTRY STORE
TEXAS 6 SALES LLC
FLUET NORMAN R ET UX
TUCKER HALL
FREEDOM OF GOD MINISTRIES

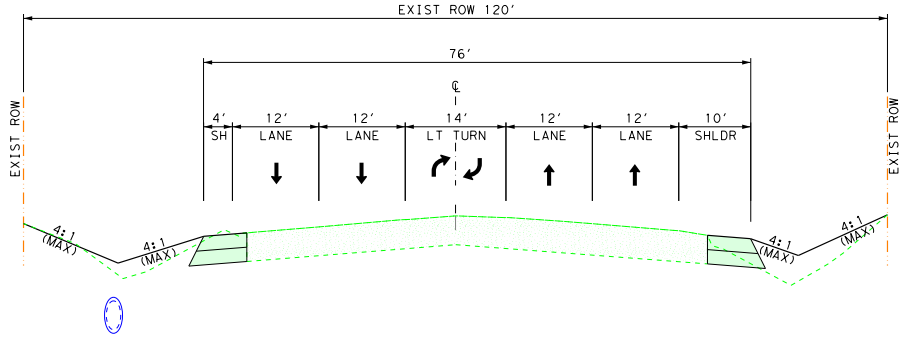
EXIST ROW 120'
76'
℄
4'
SH
12'
LANE
12'
LANE
14'
LT TURN
12'
LANE
12'
LANE
10'
SHLDR
EXIST ROW
EXIST ROW
4:1 (MAX)
4:1 (MAX)
4:1 (MAX)
4:1 (MAX)

SECTION B-B
SH 6 5-LANE SECTION W/ 4' & 10' SHOULDERS

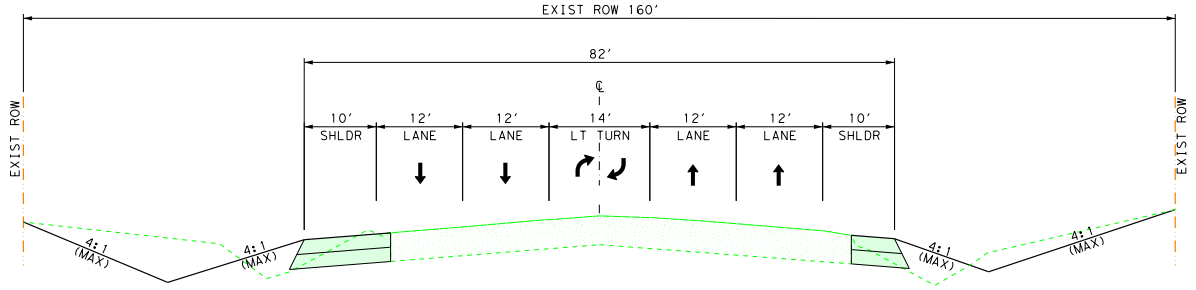
EXIST ROW 160'
82'
℄
10'
SHLDR
12'
LANE
12'
LANE
14'
LT TURN
12'
LANE
12'
LANE
10'
SHLDR
EXIST ROW
EXIST ROW
4:1 (MAX)
4:1 (MAX)
4:1 (MAX)
4:1 (MAX)

SECTION C-C
SH 6 5-LANE SECTION W/ 10' SHOULDERS

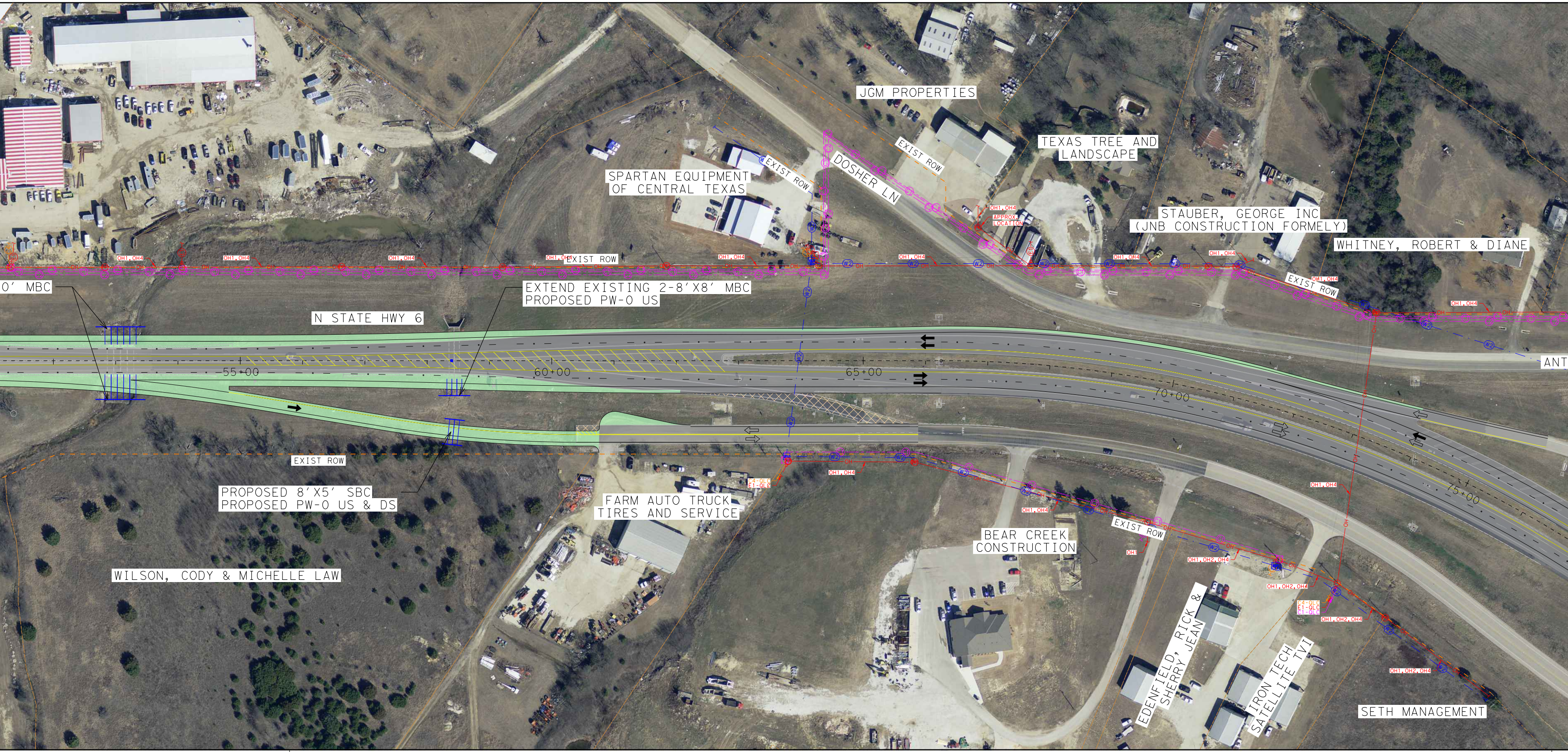
JGM PROPERTIES
TEXAS TREE AND LANDSCAPE
SPARTAN EQUIPMENT OF CENTRAL TEXAS
EXIST ROW
DOSHER LN
OH1,OH4
APPROX. LOCATION
STAUBER, GEORGE INC (JNB CONSTRUCTION FORMELY)
WHITNEY, ROBERT & DIANE
0' MBC
EXTEND EXISTING 2-8'X8' MBC PROPOSED PW-0 US
N STATE HWY 6
55+00
60+00
65+00
70+00
75+00
ANT
PROPOSED 8'X5' SBC PROPOSED PW-0 US & DS
FARM AUTO TRUCK TIRES AND SERVICE
BEAR CREEK CONSTRUCTION
OH1,OH2,OH4
WILSON, CODY & MICHELLE LAW
EDENFIELD, RICK & SHERRY JEAN
IRON TECH SATELLITE TV
SETH MANAGEMENT

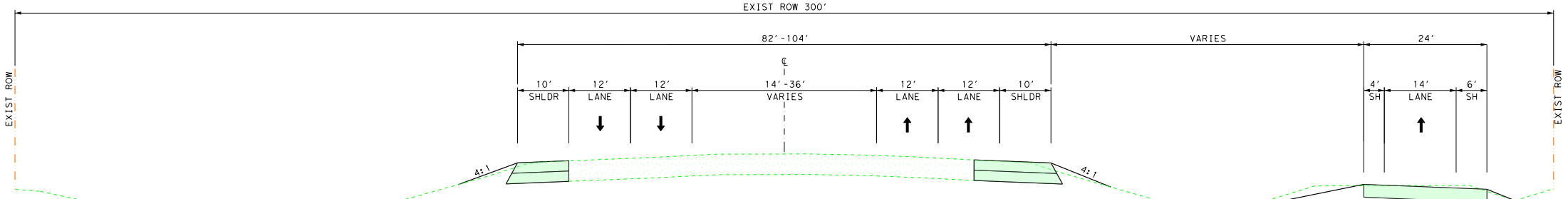
EXIST ROW 300'
EXIST ROW
82'-104'
VARIES
24'
℄
10' SHLDR
12' LANE
12' LANE
14'-36' VARIES
12' LANE
12' LANE
10' SHLDR
4' SH
14' LANE
6' SH
4:1
4:1
EXIST ROW

SH 6
4-LANE DIVIDED SECTION
VICINITY OF STA 60+00

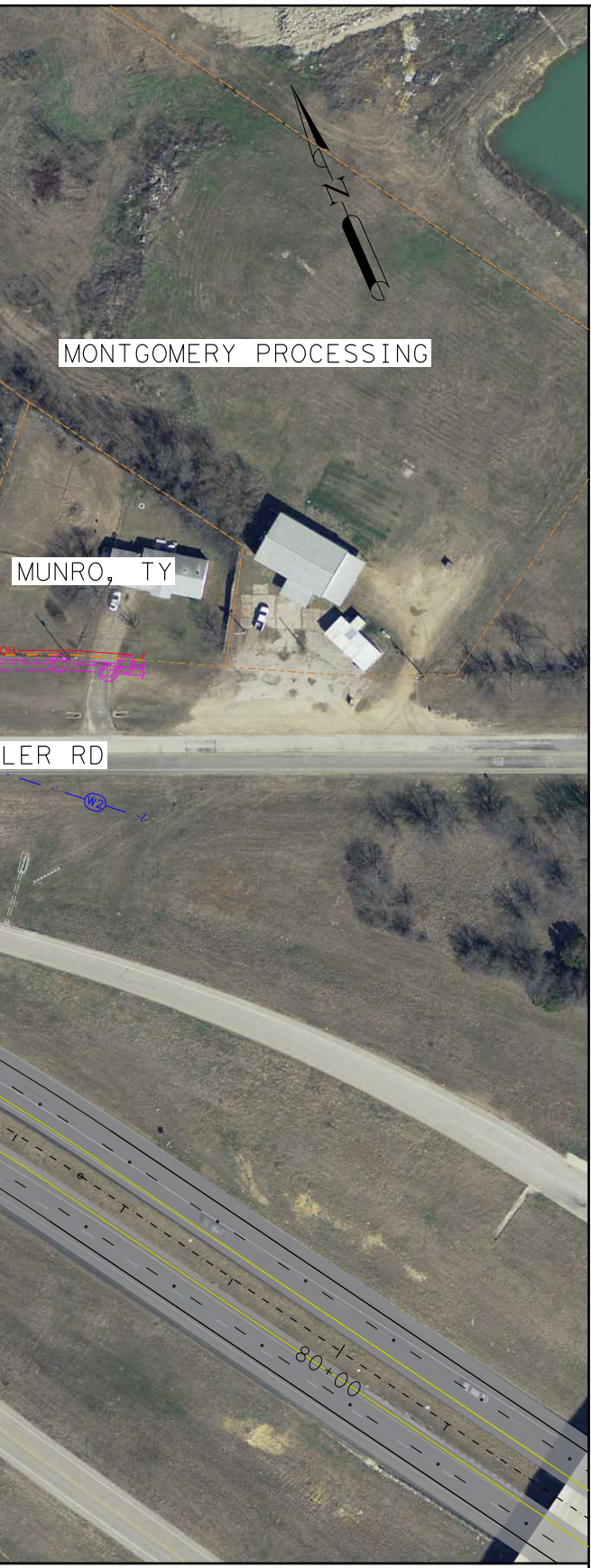
N
MONTGOMERY PROCESSING
MUNRO, TY
OH
LER RD
W2
80+00

TEXAS DEPARTMENT OF TRANSPORTATION
SCHEMATIC LAYOUT
SH 6 - MCLENNAN COUNTY

OFFICE OF THE DISTRICT ENGINEER
WACO, TEXAS

CSJ: 0258-08-035

LIMITS: FROM FM 185 TO MCLAUGHLIN RD (SPUR 412)
LENGTH = X.0000 MILE

DESIGN SPEED:	ROADWAY = 45 MPH
FUNCTIONAL CLASS:	RURAL 4 LANE DIVIDED HIGHWAY
2019 ADT:	18,500
2039 ADT:	26,200

CONCEPTUAL SCHEMATIC

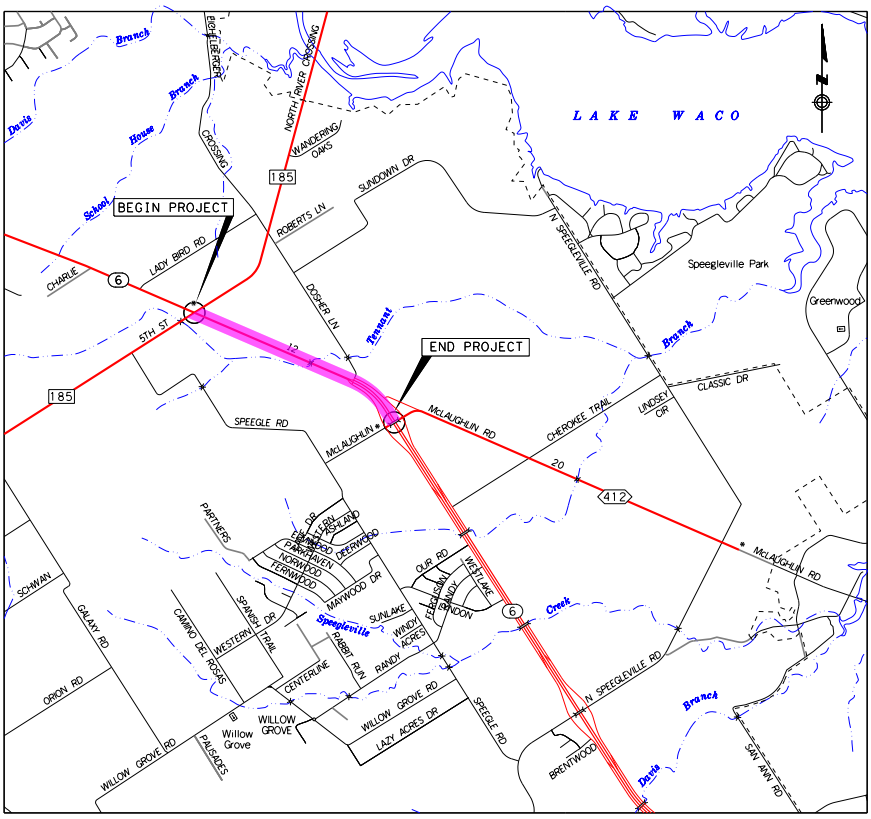
LAKE WACO
BEGIN PROJECT
END PROJECT
Davis
Branch
School
House
Branch
EICHELBERGER
CROSSING
NORTH RIVER CROSSING
WANDERING OAKS
185
SUNDOWN DR
ROBERTS LN
N SPEEGLEVILLE RD
Speegleville Park
Greenwood
CHARLIE
6
LADY BIRD RD
5TH ST
DOSHER LN
Tennant
12
Branch
CLASSIC DR
LINDSEY CIR
CHEROKEE TRAIL
McLAUGHLIN RD
McLAUGHLIN
SPEEGLE RD
20
412
PARTNERS
ASHLAND
DEERWOOD
PARKHAVEN
NORWOOD
FERNWOOD
MAYWOOD DR
OUR RD
WESTLAKE
FERGUSON
RANDY
BANDON
SCHWAN
GALAXY RD
CAMINO DEL ROSAS
WESTERN
SPANISH TRAIL
Speegleville
SUNLAKE
WINDY ACRES
RABBIT RUN
RANDY
Creek
CENTERLINE
N SPEEGLEVILLE RD
ORION RD
WILLOW GROVE
Willow Grove
WILLOW GROVE RD
LAZY ACRES DR
SPEEGLE RD
BRENTWOOD
Branch
Davis
SAN ANN RD
PALISADES
WILLOW GROVE RD
McLAUGHLIN RD

LOCATION MAP
Not To Scale

PRELIMINARY SUBJECT TO CHANGE

SHEET 1 OF 1

LJA Engineering, Inc.
FRN - F-1386

Texas Department of Transportation
© 2019
(469)621-0710; all rights reserved

Scale: 1" = 50' Horizontal

PRELIMINARY SUBJECT TO CHANGE