TEXAS DEPARTMENT OF TRANSPORTATION
SCHEMATIC LAYOUT
I-14/US 190 - BELL COUNTY
OFFICE OF THE DISTRICT ENGINEER
WACO, TEXAS

CSJ: 0231-04-060

LIMITS: FROM FM 2410 E TO I-35

LENGTH = 5.14 MILES

DESIGN SPEED: MAINLANES = 60 MPH
FRONTAGE ROADS = 45 MPH
RAMPS = 50 MPH

FUNCTIONAL CLASS: URBAN - FREEWAY

2021 ADT: 72,200

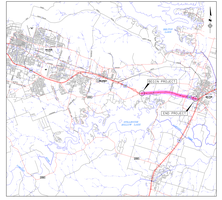

LOCATION MAP
Not To Scale

CORRECT:

2018

TRANSPORTATION PLANNING DIRECTOR

APPROVED: BY DESIGN DIVISION LETTER DATED

CORRECT:

2018

DIRECTOR OF TRANSPORTATION PLANNING AND DEVELOPMENT

APPROVED: BY F.H.W.A. LETTER DATED

RECOMMENDED FOR APPROVAL:

2018

DISTRICT ENGINEER

NOT A BIDDING DOCUMENT
IRVIN J. WYSS III
TEXAS P.E. 87040
DATE

SHEET 3 OF 3

LJA Engineering, Inc.
FIRM - F-7280

Texas Department of Transportation

(512)416-2055; all rights reserved

Scale: 1" = 100' Horizontal
1" = 10' Vertical

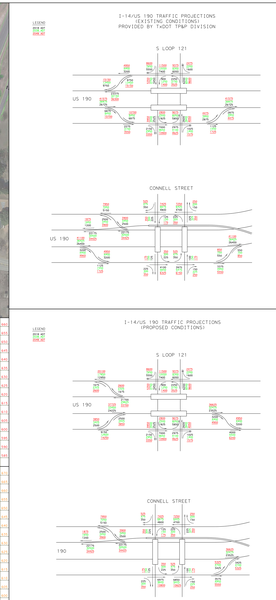

TEXAS DEPARTMENT OF TRANSPORTATION
SCHEMATIC LAYOUT
I-14/US 190 - BELL COUNTY
OFFICE OF THE DISTRICT ENGINEER
WACO, TEXAS

CSJ: 0231-04-060

LIMITS: FROM FM 2410 E TO I-35

LENGTH = 5.14 MILES

DESIGN SPEED: MAINLANES = 60 MPH
FRONTAGE ROADS = 45 MPH
RAMPS = 50 MPH

FUNCTIONAL CLASS: URBAN - FREEWAY

2021 ADT: 72,200

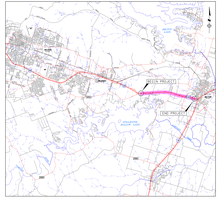

LOCATION MAP
Not To Scale

PRELIMINARY SUBJECT TO CHANGE

SHEET 3 OF 3

LJA Engineering, Inc.
FIRM - F-7280

Texas Department of Transportation

(512)416-2055; all rights reserved

Scale: 1" = 100' Horizontal
1" = 10' Vertical