TEXAS DEPARTMENT OF TRANSPORTATION
SCHEMATIC LAYOUT
I-14/US 190 - BELL COUNTY
OFFICE OF THE DISTRICT ENGINEER
WACO, TEXAS

CSJ: 0231-04-060

LIMITS: FROM FM 2410 E TO I-35
LENGTH = 5.14 MILES

DESIGN SPEED: MAINLANES = 60 MPH
FRONTAGE ROADS = 45 MPH
RAMPS = 50 MPH

FUNCTIONAL CLASS: URBAN - FREEWAY

2021 ADT: 72,200

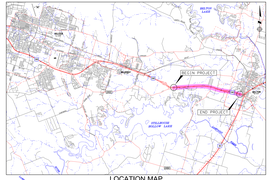

LOCATION MAP
Not To Scale

CORRECT:

_____, 2017

TRANSPORTATION PLANNING DIRECTOR

CORRECT:

_____, 2017

DIRECTOR OF TRANSPORTATION PLANNING AND DEVELOPMENT

RECOMMENDED FOR APPROVAL:

_____, 2017

DISTRICT ENGINEER

APPROVED: BY DESIGN DIVISION LETTER DATED

APPROVED: BY F.H.W.A. LETTER DATED

NOT A BIDDING DOCUMENT
ERIC J. BRUNER, P.E.
TEXAS P.E. #102280

_____
DATE

LJA Engineering, Inc.
FRN-F-1386

Texas Department of Transportation

(512)416-2055: all rights reserved

Scale: 1" = 100' Horizontal

LEGEND

- EXISTING ROW
- EXISTING PROPERTY PARCELS
- EXISTING CULVERTS
- PROPOSED CULVERTS
- 100 YEAR FLOODPLAIN
- REMOVAL
- PROPOSED RECONSTRUCTION
- PROPOSED LEVEL UP
- PROPOSED PAVEMENT WIDENING
- PROPOSED BRIDGE WIDENING
- PROPOSED SSCB
- PROPOSED RAMP
- PROPOSED WORK UNDER CSJ 0231-04-047

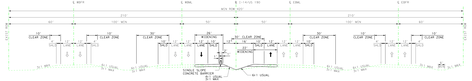

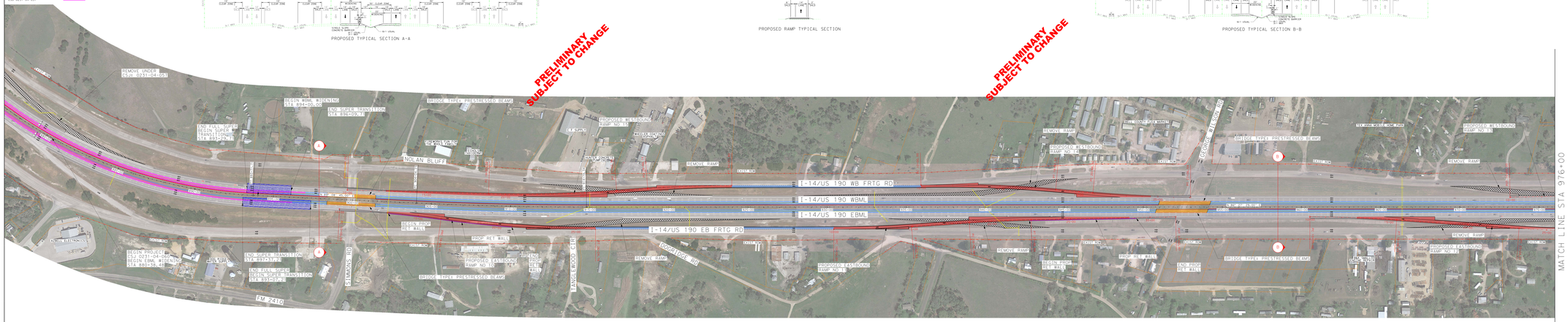

SHEET 1 OF 3