TEXAS DEPARTMENT OF TRANSPORTATION
SCHEMATIC LAYOUT
I-14 / US 190 - BELL COUNTY
OFFICE OF THE DISTRICT ENGINEER
WACO, TEXAS

CSJ: 0231-03-144/0231-04-057

LIMITS: FROM FM 2410 W TO FM 2410 E

LENGTH = 8.58 MILES

DESIGN SPEED: MAINLANES = 55 MPH
FRONTAGE ROADS = 45 MPH
RAMPS = 50 MPH

FUNCTIONAL CLASS: URBAN - FREEWAY

2018 AADT: 56,950

LEGEND

- EXISTING ROW
- EXISTING PROPERTY PARCELS
- EXISTING CULVERTS
- PROPOSED CULVERTS
- 100 YEAR FLOODPLAIN
- REMOVAL
- PROPOSED RECONSTRUCTION
- PROPOSED LEVEL UP
- PROPOSED PAVEMENT WIDENING
- PROPOSED BRIDGE WIDENING
- PROPOSED SSCB
- PROPOSED RAMP

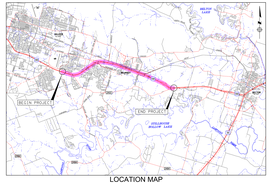

LOCATION MAP
Not To Scale

CORRECT:

_____, 2017

TRANSPORTATION PLANNING DIRECTOR

CORRECT:

_____, 2017

DIRECTOR OF TRANSPORTATION PLANNING AND DEVELOPMENT

RECOMMENDED FOR APPROVAL:

_____, 2017

DISTRICT ENGINEER

APPROVED: BY DESIGN DIVISION
LETTER DATED

APPROVED: BY F.H.W.A.
LETTER DATED

NOT A BIDDING DOCUMENT
THIS 1 DAY OF _____, 20_____
TEXAS P.E. #100280

_____
DATE

LJA Engineering, Inc.
FRN-F-1386

Texas Department of Transportation

(512)416-2055: all rights reserved
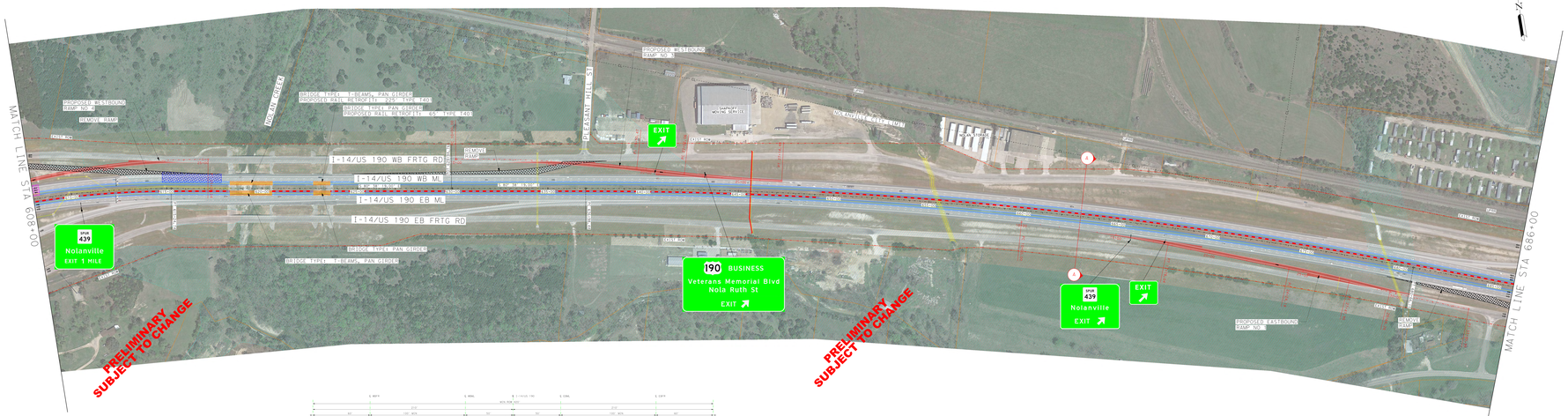
Scale: 1" = 100' Horizontal