Texas Department of Transportation
© 2016
WACO DISTRICT
HILL COUNTY
STAN SWIATEK, P.E.
DISTRICT ENGINEER
IH-35E RECONSTRUCTION PROJECT
FROM: IH 35W TO: ELLIS COUNTY LINE
CSJ: 0048-09-029

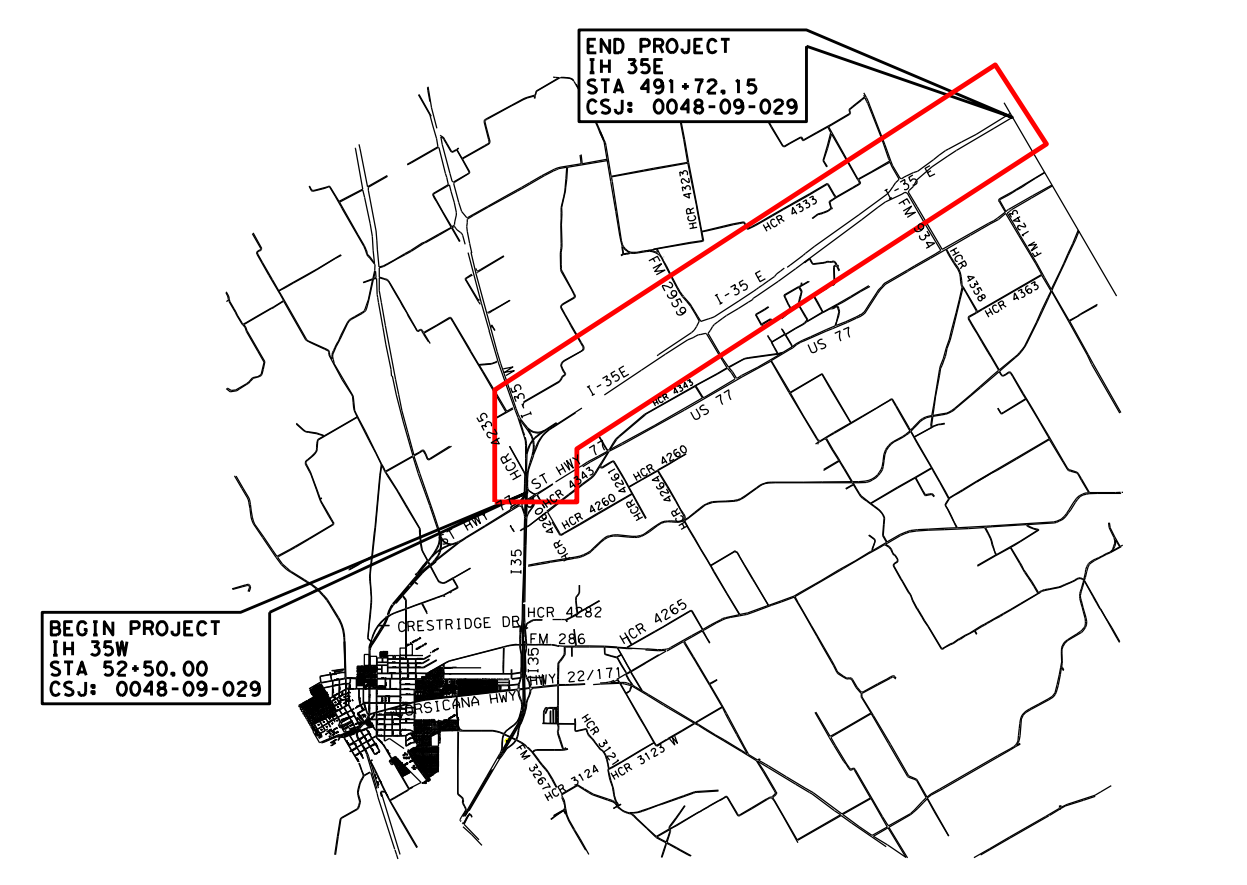

LOCATION MAP: NTS

FUNCTIONAL CLASSIFICATION
MAINLANES: INTERSTATE
CROSS ROADS: FM 2959-MAJOR COLLECTOR
FM 934-MINOR COLLECTOR

DESIGN SPEED
MAINLANES: 75 MPH
CROSS STREETS: 45 MPH
RAMPS: 50 MPH
emax=6.00%

PROJECT LENGTH
8.311 MI

PRELIMINARY
FOR INTERIM REVIEW ONLY.
NOT FOR PERMITTING, BIDDING, OR CONSTRUCTION.
Prepared by or under the Direct Supervision of
ERIC BUSKER, P.E. 123341
12/20/2017

IH-35E RECONSTRUCTION PROJECT

SCHEMATIC LAYOUT

STA 52+50 TO STA 85+00

ROLL 1 OF 9 ROLLS

Michael Baker INTERNATIONAL
1501 LBJ Freeway,
Suite 650,
Dallas, TX 75234
TBPE Registration No. F-2677

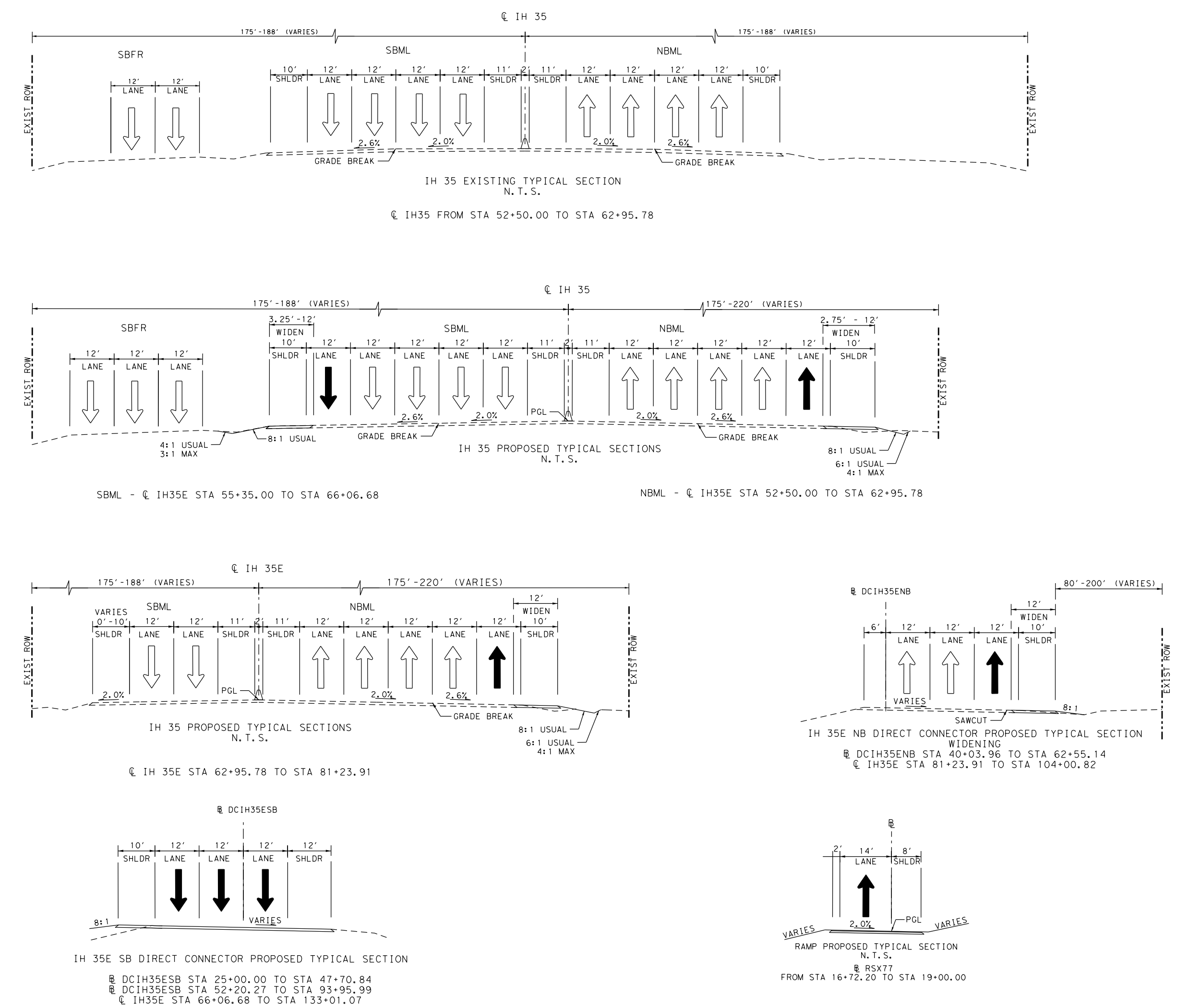

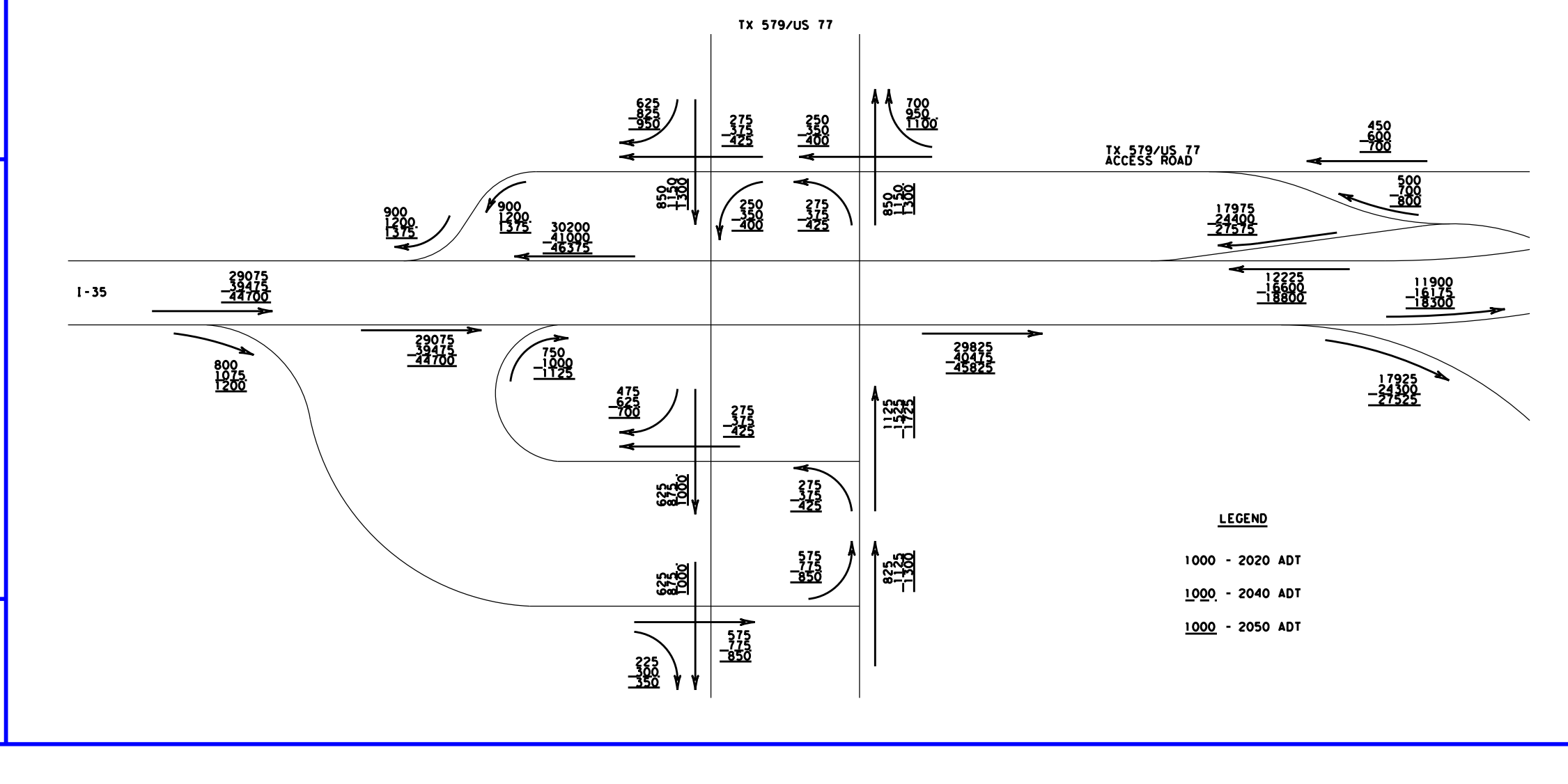

HORIZ. SCALE IN FEET
VERT. SCALE IN FEET

COLOR LEGEND
PROP MAINLANES (CONC PAV)
PROP MAINLANE WIDENING (ASPH PAV)
PROP RAMP (CONC PAV)
PROP RAMP (ASPH PAV)
PROP DIRECT CONNECTOR
PROP BRIDGE
PROP STREET (CONC PAV)
PROP FRONTAGE ROAD (ASPH PAV)
PROP WIDENING (CONC PAV)
EXIST PAVEMENT TO BE REMOVED
PROP 6' SIDEWALK
CENTERLINE OR BASELINE
SAWCUT
PROP ROW
EXIST ROW
CONTROL OF ACCESS
PROP TRAFFIC FLOW
EXIST TRAFFIC FLOW
OVERHEAD TELEPHONE UTIL
OVERHEAD ELECTRIC UTIL
OVERHEAD CABLE UTIL
BURIED TELEPHONE UTIL
BURIED ELECTRIC UTIL
BURIED CABLE UTIL
BURIED WATER UTIL
BURIED SEWER UTIL
BURIED GAS/OIL UTIL
BURIED SOLID WASTE LINE
RETAINING WALL
HORIZONTAL CURVE NAME

Texas Department of Transportation
WACO DISTRICT
HILL COUNTY
STAN SWIATEK, P.E.
DISTRICT ENGINEER
IH-35E RECONSTRUCTION PROJECT
FROM: IH 35W TO: ELLIS COUNTY LINE
CSJ: 0048-09-029
LOCATION MAP: NTS
IH-35E RECONSTRUCTION PROJECT
SCHEMATIC LAYOUT
STA 52+50 TO STA 85+00
ROLL 1 OF 9 ROLLS
Michael Baker INTERNATIONAL
1501 LBJ Freeway,
Suite 650,
Dallas, TX 75234
TBPE Registration No. F-2677

Texas Department of Transportation
© 2016

WACO DISTRICT

HILL COUNTY

STAN SWIATEK, P.E.
DISTRICT ENGINEER

IH-35E RECONSTRUCTION PROJECT
FROM: IH 35W TO: ELLIS COUNTY LINE
CSJ: 0048-09-029

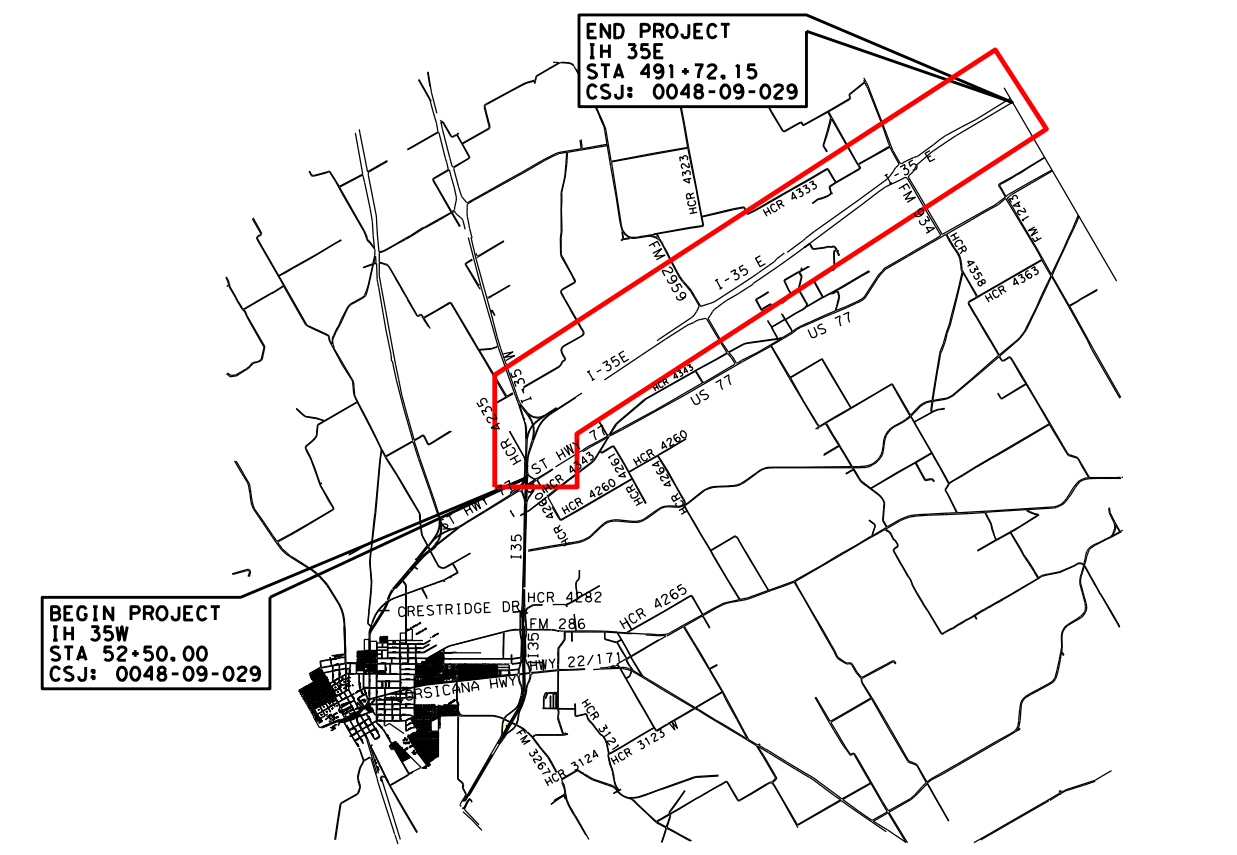

LOCATION MAP: NTS

FUNCTIONAL CLASSIFICATION

MAINLANES: INTERSTATE

CROSS ROADS: FM 2959-MAJOR COLLECTOR
FM 934-MINOR COLLECTOR

DESIGN SPEED

MAINLANES: 75 MPH
CROSS STREETS: 45 MPH
RAMPS: 50 MPH
emax=6.00%

PROJECT LENGTH

8.311 MI

PRELIMINARY
FOR INTERIM REVIEW ONLY.
NOT FOR PERMITTING, BIDDING, OR CONSTRUCTION.
Prepared by or under the Direct Supervision of
ERIC BUSKER, P.E. 123341
12/20/2017

IH-35E RECONSTRUCTION PROJECT

SCHEMATIC LAYOUT

STA 85+00 TO STA 144+50

ROLL 2 OF 9 ROLLS

Michael Baker INTERNATIONAL
1501 LBJ Freeway,
Suite 650,
Dallas, TX 75234
TBPE Registration No. F-2677

DATE: 12/20/2017
FILE: ...\Roadway\MBaker\35EPP01-002.dgn
ROLLPLOT - V8i=BAKER=WIN=CO=PDF=Full.pltcfg
TIME: 10:01:20 AM
PEN TABLE - 152523=IH35E=SH22 to IH35 Split=TxDOT=Schematic.tbl

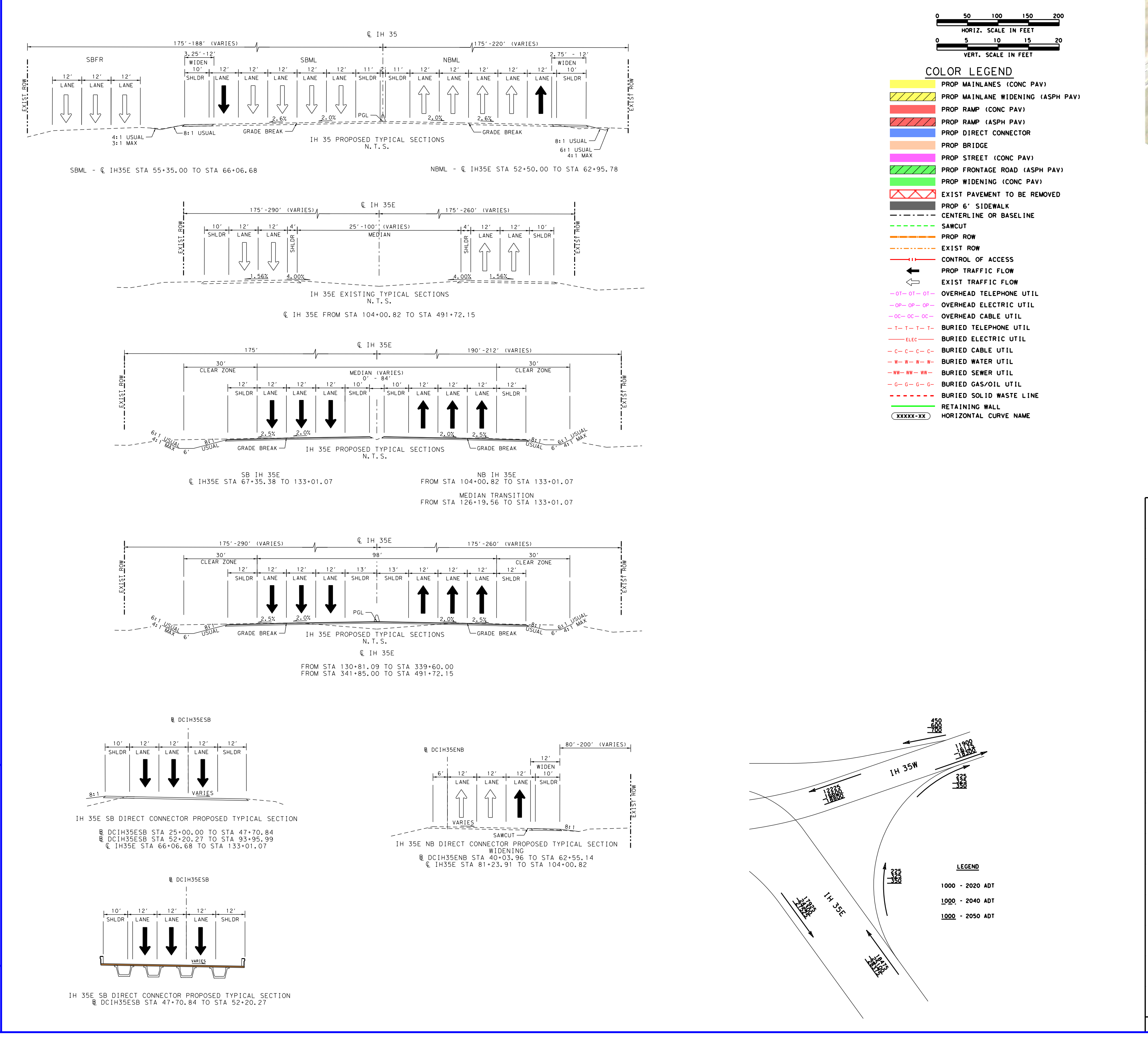

Texas Department of Transportation

WACO DISTRICT

HILL COUNTY

STAN SWIATEK, P.E.
DISTRICT ENGINEER

IH-35E RECONSTRUCTION PROJECT
FROM: IH 35W TO: ELLIS COUNTY LINE
CSJ: 0048-09-029

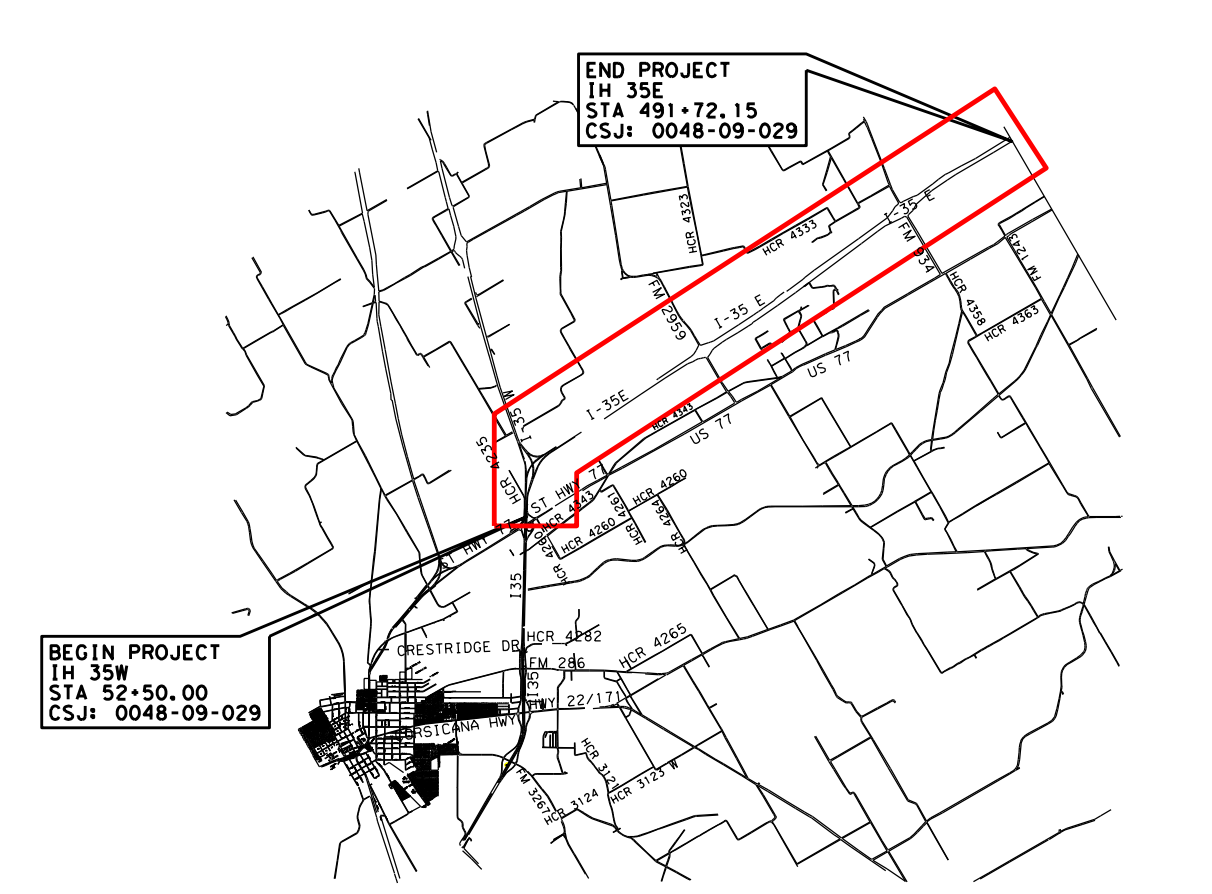

LOCATION MAP: NTS

PRELIMINARY

IH-35E RECONSTRUCTION PROJECT

SCHEMATIC LAYOUT

STA 85+00 TO STA 144+50

ROLL 2 OF 9 ROLLS

Michael Baker INTERNATIONAL
1501 LBJ Freeway,
Suite 650,
Dallas, TX 75234
TBPE Registration No. F-2677

Texas Department of Transportation

WACO DISTRICT

HILL COUNTY

STAN SMIATEK, P.E.
DISTRICT ENGINEER

IH-35E RECONSTRUCTION PROJECT
FROM: IH 35W TO: ELLIS COUNTY LINE
CSJ: 0048-09-029

IH-35E RECONSTRUCTION PROJECT

SCHEMATIC LAYOUT

STA 144+50 TO STA 208+00

ROLL 3 OF 9 ROLLS

Michael Baker INTERNATIONAL
7501 LBJ Freeway, Suite 600,
Dallas, TX 75251
TBPE Registration No. F-2677



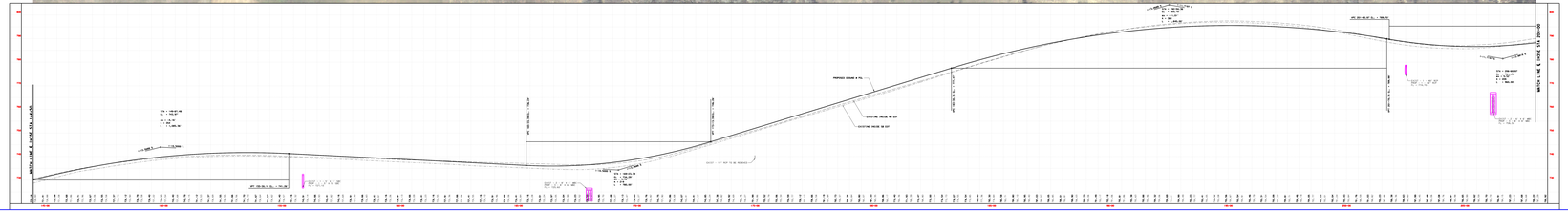

Texas Department of Transportation

WACO DISTRICT

HILL COUNTY

STAN SMIATEK, P.E.
DISTRICT ENGINEER

IH-35E RECONSTRUCTION PROJECT
FROM: IH 35W TO: ELLIS COUNTY LINE
CSJ: 0048-09-029

LOCATION MAP: NTS

IH-35E RECONSTRUCTION PROJECT

SCHEMATIC LAYOUT

STA 144+50 TO STA 208+00

ROLL 3 OF 9 ROLLS

Michael Baker INTERNATIONAL
7501 LBJ Freeway, Suite 600,
Dallas, TX 75251
TBPE Registration No. F-2677

Texas Department of Transportation

WACO DISTRICT

HILL COUNTY

STAN SWIATEK, P.E.
DISTRICT ENGINEER

IH-35E RECONSTRUCTION PROJECT
FROM: IH 35W TO: ELLIS COUNTY LINE
CSJ: 0048-09-029



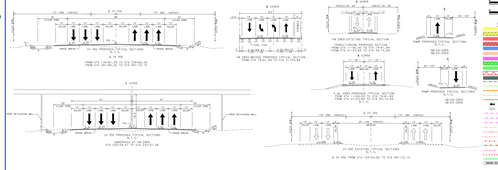



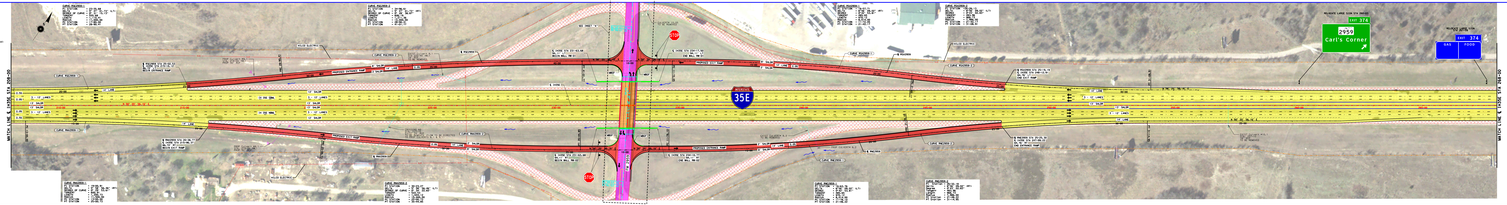

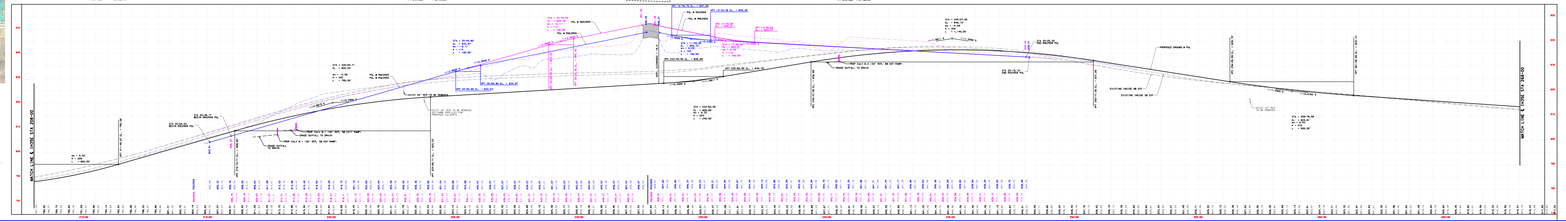

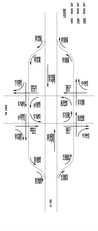

IH-35E RECONSTRUCTION PROJECT

SCHEMATIC LAYOUT

STA 208+00 TO STA 268+00

ROLL 4 OF 9 ROLLS

Michael Baker INTERNATIONAL
7501 LBJ Freeway, Suite 600,
Dallas, TX 75225
TBPE Registration No. F-2677

Texas Department of Transportation

WACO DISTRICT

HILL COUNTY

STAN SWIATEK, P.E.
DISTRICT ENGINEER

IH-35E RECONSTRUCTION PROJECT
FROM: IH 35W TO: ELLIS COUNTY LINE
CSJ: 0048-09-029

LOCATION MAP: NTS

IH-35E RECONSTRUCTION PROJECT

SCHEMATIC LAYOUT

STA 208+00 TO STA 268+00

ROLL 4 OF 9 ROLLS

Michael Baker INTERNATIONAL
7501 LBJ Freeway, Suite 600,
Dallas, TX 75225
TBPE Registration No. F-2677