STATE OF TEXAS
TEXAS DEPARTMENT OF TRANSPORTATION

SCHEMATIC LAYOUT OF PROPOSED STATE HIGHWAY IMPROVEMENT

SL 340
McLENNAN COUNTY

CSJ 2362-01-034, 0258-09-143

LIMITS:
FROM THE BRAZOS RIVER
NORTH TO US 84

OFFICE OF DISTRICT ENGINEER
WACO DISTRICT

08/24/2017

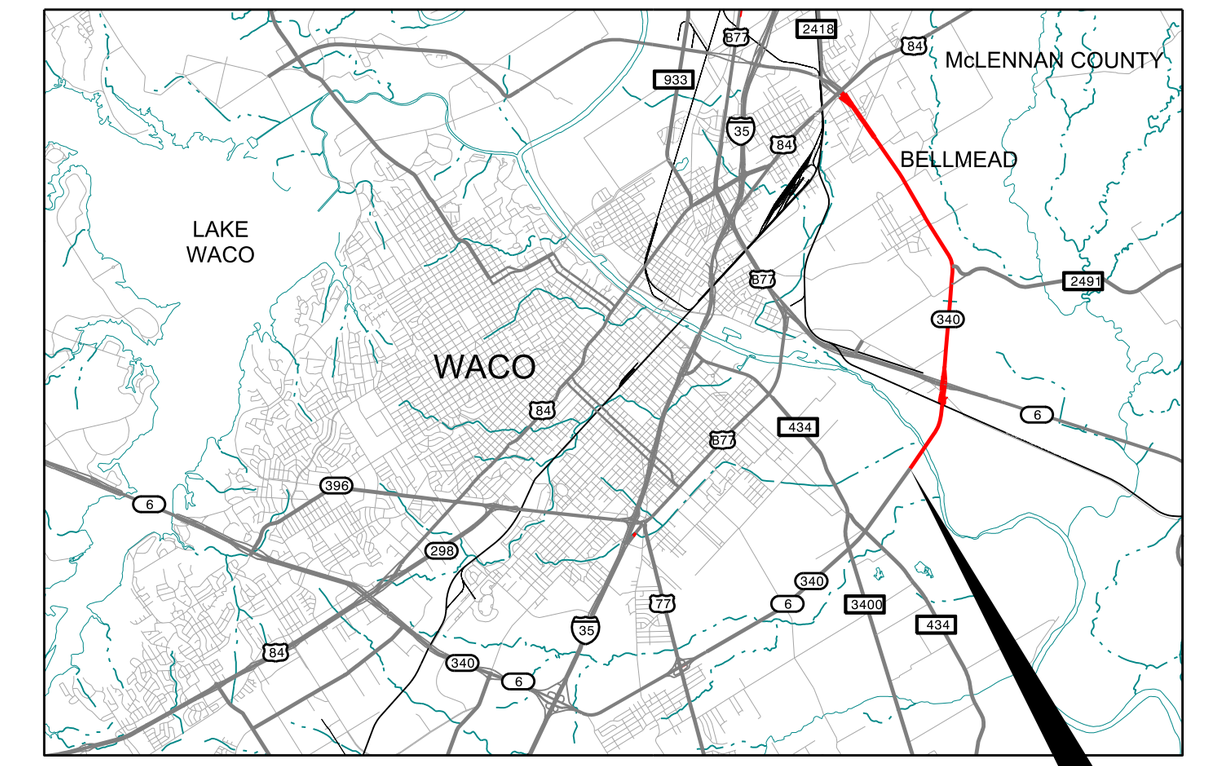

LOCATION MAP
NOT TO SCALE

DESIGN SPEEDS:
70 MPH MAINLANES (SL 340)
45 MPH RAMPS
45 MPH FRONTAGE ROADS
40 MPH CROSS STREETS
TRAFFIC PROJECTIONS (AADT):
15,850 (2019)
21,700 (2039)

PUBLIC MEETING
AUG 24, 2017

THIS DOCUMENT IS RELEASED FOR THE PURPOSE OF PRELIMINARY REVIEW SUBMITTAL.
IT IS NOT INTENDED FOR CONSTRUCTION, BIDDING OR PERMIT PURPOSES.

LEGEND

- EXISTING ROW
- DENIAL OF ACCESS
- RETAINING WALL
- PROPOSED MAINLANE
- PROPOSED FRONTAGE ROAD
- DRIVEWAY / CROSS STREET
- BRIDGE OR BRIDGE CLASS CULVERT
- PROPOSED RAMP
- PROPOSED SIDEWALK
- CURVE # CURVE DATA

UTILITY LEGEND

- OVERHEAD ELECTRIC LINES
- UNDERGROUND FIBER OPTIC LINES
- UNDERGROUND GAS LINE
- PETROLEUM PIPELINE
- SANITARY SEWER LINE
- OVERHEAD TELEPHONE LINE
- OVERHEAD CABLE/TV LINE
- WATERLINE

100 0 100 200
HORIZONTAL SCALE: 1" = 100'
VERTICAL SCALE: 1"=10'

ROLL 1 OF 8

IEA
18333 PRESTON ROAD
SUITE 205
DALLAS, TEXAS 75252
(214) 884-4253
FIRM REGISTRATION NO. F-10161

Texas Department of Transportation
Waco District

TYPICAL SECTIONS

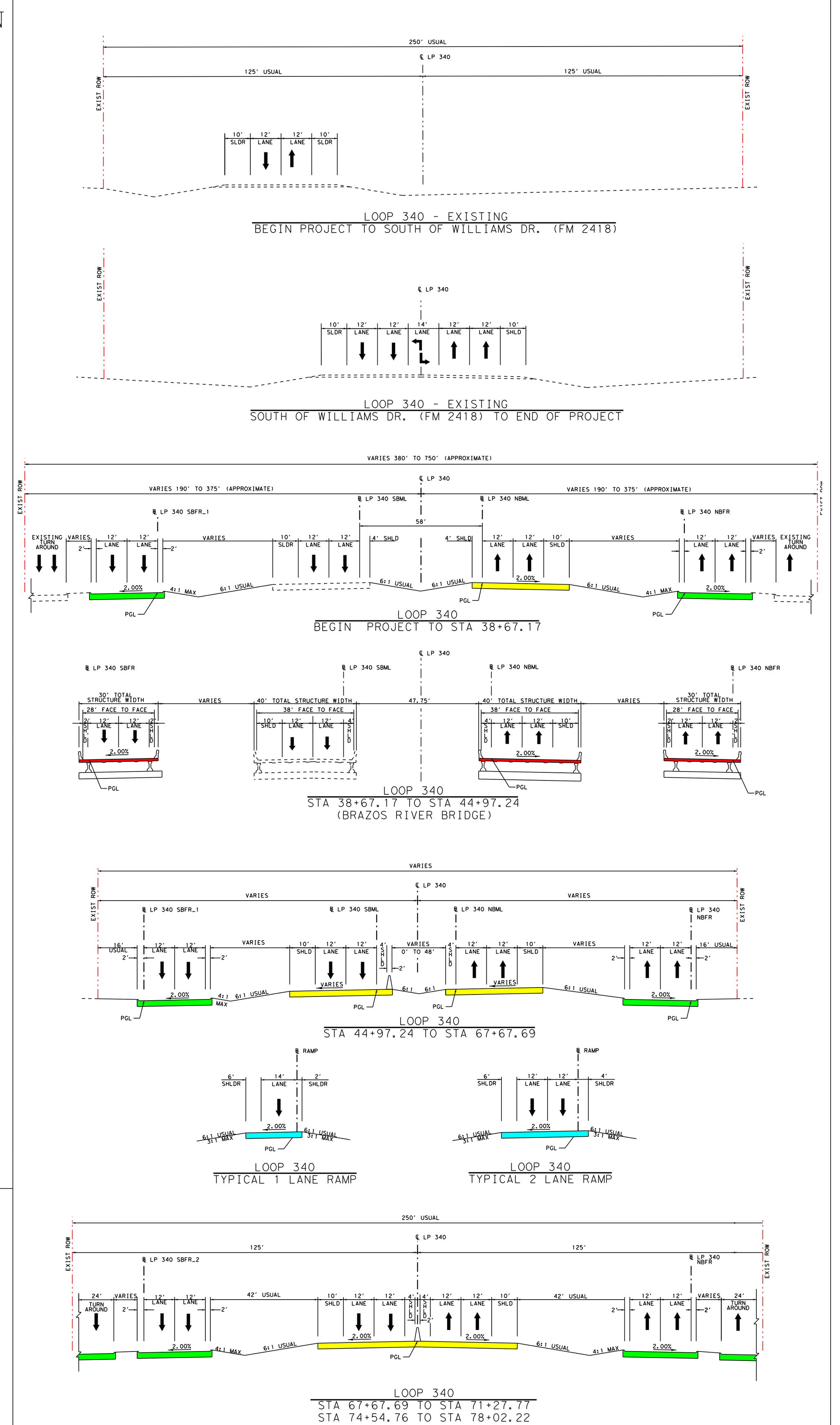

HORIZONTAL GEOMETRY

PROPERTY OWNERS

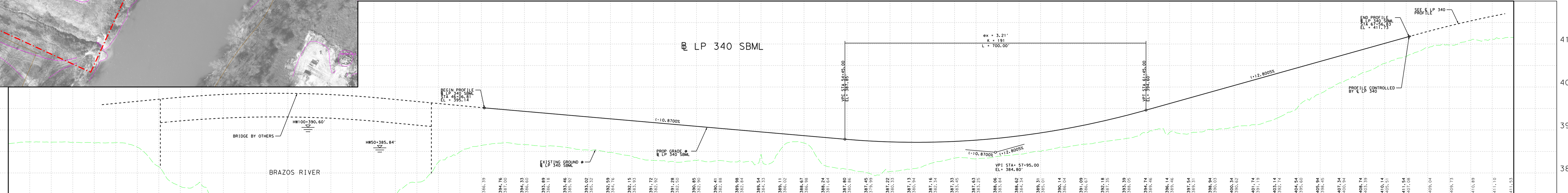

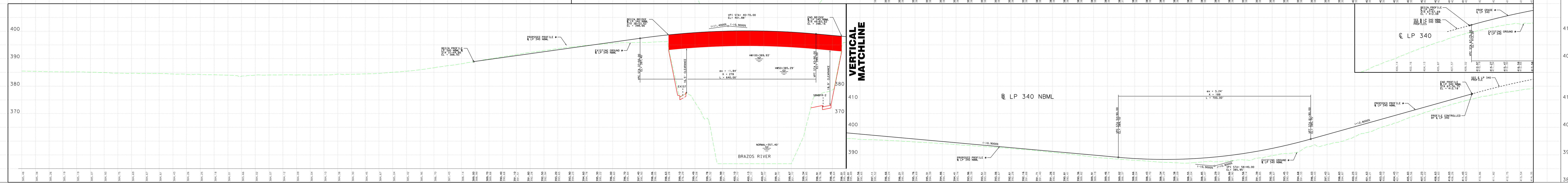

STATE OF TEXAS
TEXAS DEPARTMENT OF TRANSPORTATION
SCHEMATIC LAYOUT OF PROPOSED STATE HIGHWAY IMPROVEMENT
SL 340
McLENNAN COUNTY
CSJ 2362-01-034, 0258-09-143
LIMITS:
FROM THE BRAZOS RIVER
NORTH TO US 84
OFFICE OF DISTRICT ENGINEER
WACO DISTRICT
08/24/2017
PUBLIC MEETING
AUG 24, 2017
ROLL 1 OF 8