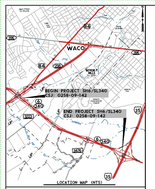

LOCATION MAP (NTS)

PRELIMINARY
THE ACCURACY OF THIS DATA IS THE PURPOSE OF THE DEPARTMENT FOR ROADWAY PLANNING, DESIGN & ROW PURPOSES.

DESIGN SPEED
SH6/SL340 FRONTAGE ROADS: 70 MPH
FRONTAGE ROADS: 50 MPH
SH6/SL340: 70 MPH
TOON ANNAREE: 35 MPH

Texas Department of Transportation
WACO DISTRICT
RECOMMENDED:
STANLEY SMITAER, P.E., DISTRICT ENGINEER

SH6/SL340
FROM US 84 To IH 35

CSJ:0258-09-142

McLENNAN COUNTY, TEXAS

FUNCTIONAL CLASSIFICATION:
ARTERIAL, MAJOR COLLECTOR

LENGTH: 2.676 MILES

PUBLIC MEETING EXHIBIT
NOV 14, 2017

SCALE: 1"=100' H, 1"=10' V

ROLL 1 OF 4

AECOM
5400 NORTH STEMMONS FREEWAY
SUITE 6100
DALLAS, TEXAS 75247
214-741-7777

TYPICAL SECTIONS
N.T.S.

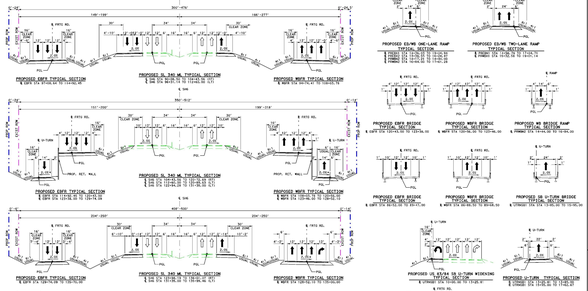

TRAFFIC DIAGRAM
N.T.S.



SUPERELEVATION TABLE

DESCRIPTION	ALIGNMENT	BEGIN STATION	END STATION	SUPERELEVATION	LENGTH
EB/WB RAMP	WB-01	1+00.00 (-L-)	1+00.00 (-L-)	0.00 / 0.00	0.00