TEXAS DEPARTMENT OF TRANSPORTATION
SCHEMATIC LAYOUT
US 190 - BELL COUNTY
OFFICE OF THE DISTRICT ENGINEER
WACO, TEXAS

CSJ: 0231-03-144/0231-04-057
LIMITS: FROM FM 2410 W TO FM 2410 E
LENGTH = 8.58 MILES

DESIGN SPEED: MAINLANES = 60 MPH
FRONTAGE ROADS = 45 MPH
RAMPS = 50 MPH
FUNCTIONAL CLASS: URBAN - FREEWAY
2014 AADT: 54,020

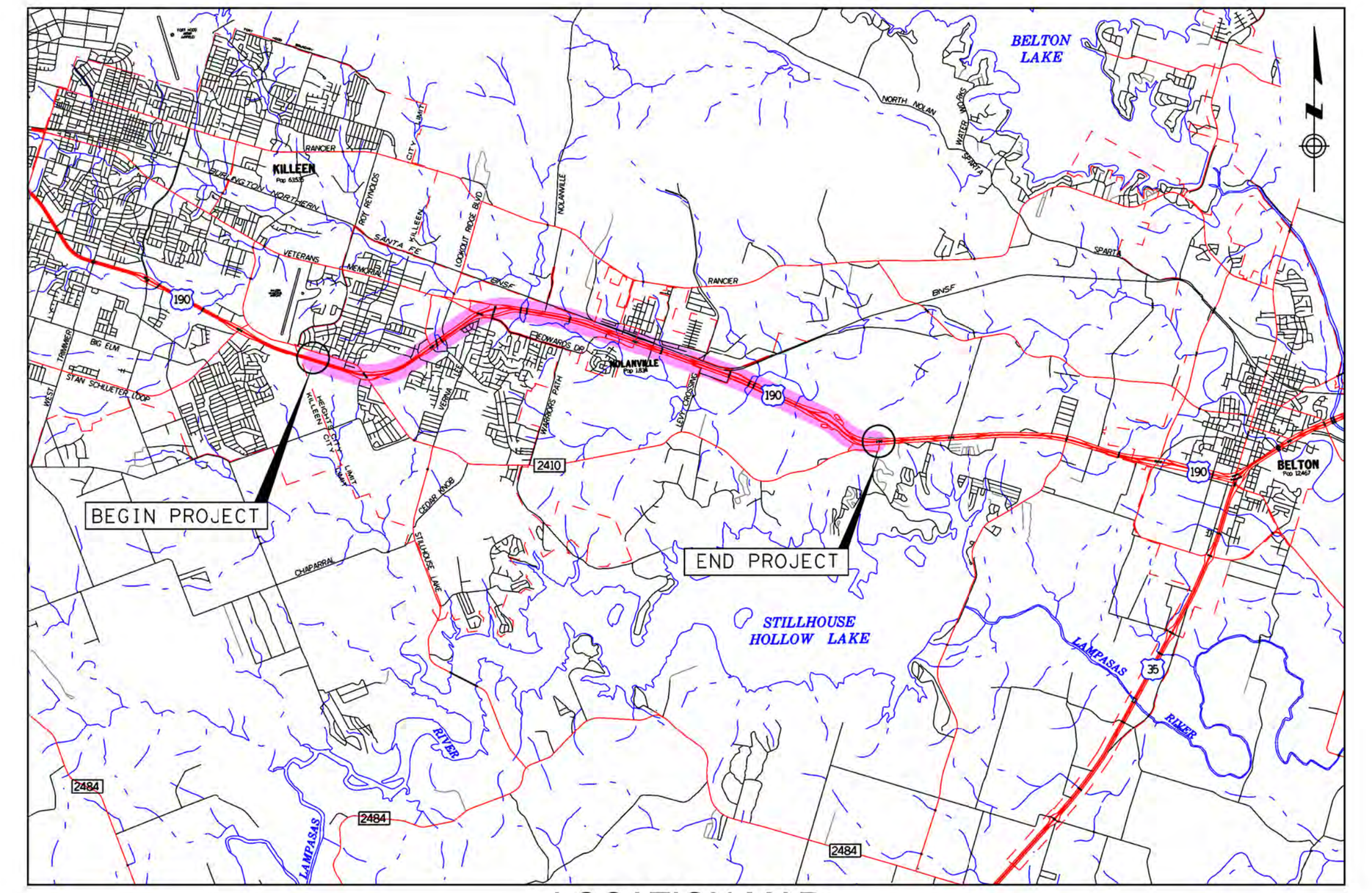

LOCATION MAP
Not To Scale

CORRECT:
________, 2017
____
TRANSPORTATION PLANNING DIRECTOR

CORRECT:
________, 2017
____
DIRECTOR OF TRANSPORTATION PLANNING AND DEVELOPMENT

RECOMMENDED FOR APPROVAL:
________, 2017
____
DISTRICT ENGINEER

APPROVED: BY DESIGN DIVISION
LETTER DATED

APPROVED: BY F. H. W. A.
LETTER DATED

NOT A BIDDING DOCUMENT
CHRIS S. MUNDIE, P.E.
TEXAS P.E. #102280
DATE

LJA Engineering, Inc.
FRN - F-1386

Texas Department of Transportation
© 2017
(512)416-2055; all rights reserved

Scale: 1" = 100' Horizontal

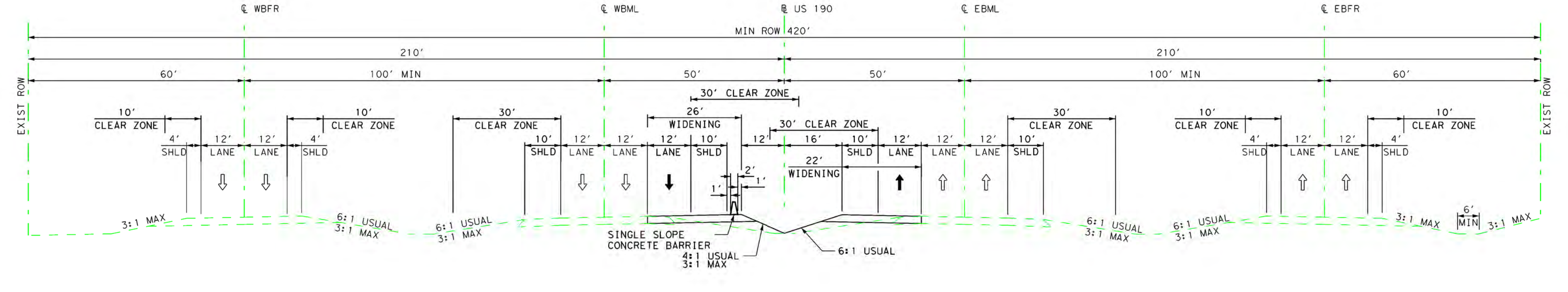

PROPOSED TYPICAL SECTION A-A

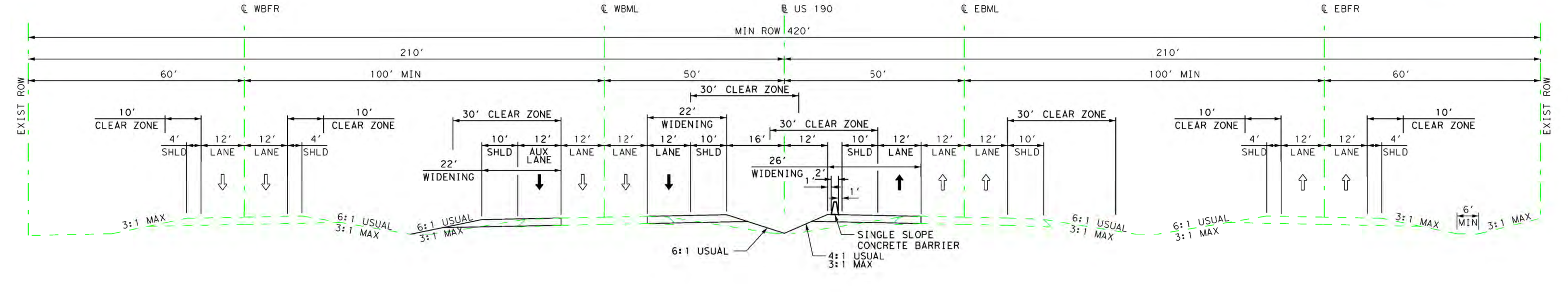

PROPOSED TYPICAL SECTION C-C

SHEET 5 OF 6