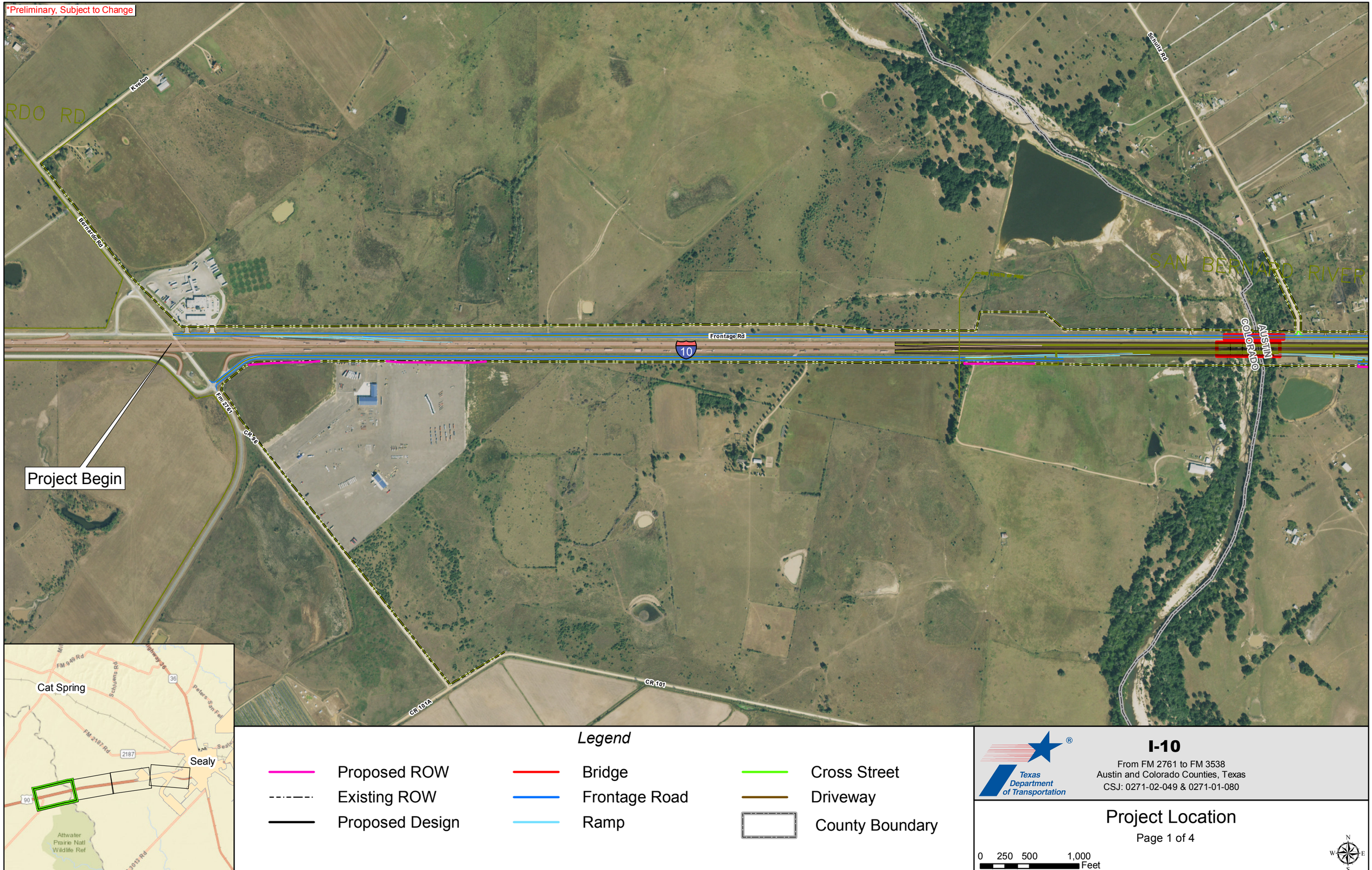

Service Layer Credits: Sources: Esri, HERE, DeLorme, USGS, Intermap, INCREMENT P, NRCan, Esri Japan, METI, Esri China (Hong Kong), Esri Korea, Esri (Thailand), MapmyIndia, NGCC,

*Preliminary, Subject to Change

BECKENDORFF RD

Mercs Rd

Columbus Rd

Frontage Rd

10

Old Columbus Rd S

Beckendorff Rd

Columbus Rd N

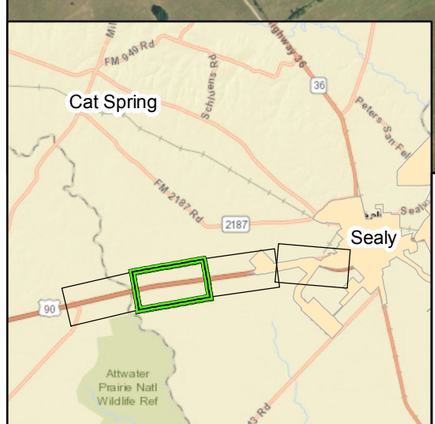

Legend

Proposed ROW	Bridge	Cross Street
Existing ROW	Frontage Road	Driveway
Proposed Design	Ramp	County Boundary

Texas Department of Transportation

I-10

From FM 2761 to FM 3538
Austin and Colorado Counties, Texas
CSJ: 0271-02-049 & 0271-01-080

Project Location

Page 2 of 4

0 250 500 1,000 Feet

N W E S

Service Layer Credits: Sources: Esri, HERE, DeLorme, USGS, Intermap, INCREMENT P, NRCan, Esri Japan, METI, Esri China (Hong Kong), Esri Korea, Esri (Thailand), MapmyIndia, NGCC,

*Preliminary, Subject to Change

Hintz Rd

PYKA RD

Pyka Rd

10

Frontage Rd

Mound Rd

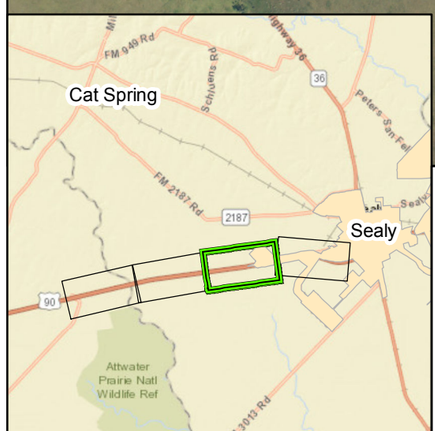

Legend

Proposed ROW	Bridge	Cross Street
Existing ROW	Frontage Road	Driveway
Proposed Design	Ramp	County Boundary

Texas Department of Transportation

I-10

From FM 2761 to FM 3538
Austin and Colorado Counties, Texas
CSJ: 0271-02-049 & 0271-01-080

Project Location

0 250 500 1,000 Feet

N W E S

Service Layer Credits: Sources: Esri, HERE, DeLorme, USGS, Intermap, INCREMENT P, NRCan, Esri Japan, METI, Esri China (Hong Kong), Esri Korea, Esri (Thailand), MapmyIndia, NGCC,

*Preliminary, Subject to Change

Conversion to One-Way Frontage Roads Begin

Project End

Jack Rabbit Rd
Jackrabbit Rd
Peschel Ln
FM 3538
Brandywine Cir
Mandy Ln
Miller Rd
Eagle Lake Rd
90
Eagle Lake Rd S
Kloecker Rd
10
Frontage Rd
REXVILL
FM 3538
Wolick Rd
Richardson Ln
Rexville Rd

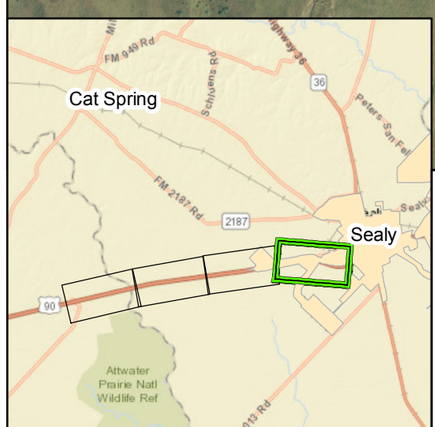

Legend

- Proposed ROW
- Existing ROW
- Proposed Design
- Bridge
- Frontage Road
- Ramp
- Cross Street
- Driveway
- County Boundary

Texas Department of Transportation

I-10

From FM 2761 to FM 3538
Austin and Colorado Counties, Texas
CSJ: 0271-02-049 & 0271-01-080

Project Location

0 250 500 1,000 Feet

N W E S

Service Layer Credits: Sources: Esri, HERE, DeLorme, USGS, Intermap, INCREMENT P, NRCan, Esri Japan, METI, Esri China (Hong Kong), Esri Korea, Esri (Thailand), MapmyIndia, NGCC,