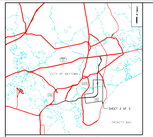

VICINITY MAP

DIAGRAMMATIC LAYOUT
HARRIS COUNTY
SH 99
FROM FM 1405
TO: STA. 610+00

HOUSTON DISTRICT

ORIGINAL IMPACTS
REVISED IMPACTS

DESIGN SPEED
FRONTAGE ROAD
RAMP/DIRECT CONNECTORS
FRT (FISHER BEACH RD)

PLAN LEGEND

EXISTING
PROPOSED MAIN LANES
PROPOSED BRIDGES
PROPOSED FRONTAGE ROADS/TURNAROUNDS
PROPOSED RAMP/DIRECT CONNECTORS
PROP ROW
EXISTING ROW
EXISTING LANE DIRECTIONAL INDICATOR
PROPOSED LANE DIRECTIONAL INDICATOR

TOLL LOCATIONS

2012 AERIAL IMAGERY

Texas Department of Transportation

ATKINS

1250 WEST BRAKER PARK DRIVE, SUITE 300
HOUSTON, TEXAS 77077
PHONE +1 (281) 893-5100

DIAGRAMMATIC OF PROPOSED
STATE HIGHWAY IMPROVEMENTS
GRAND PARKWAY (SH 99) SEGMENT 1-2

0' 150' 300'
SCALE : 1" = 300'

PRELIMINARY

THIS PLAN IS PLACED FOR INFORMATION ONLY. THE ALIGNMENT AND DESIGN SHOWN IS SUBJECT TO CHANGE AND MUST BE RECONSIDERED BEFORE

DATE: 5/13/2014	DESIGNED: N/A	2 OF 3	
	CHECKED: N/A	5147-01-005	5147-01-02-2-2-SHEET_2.dgn

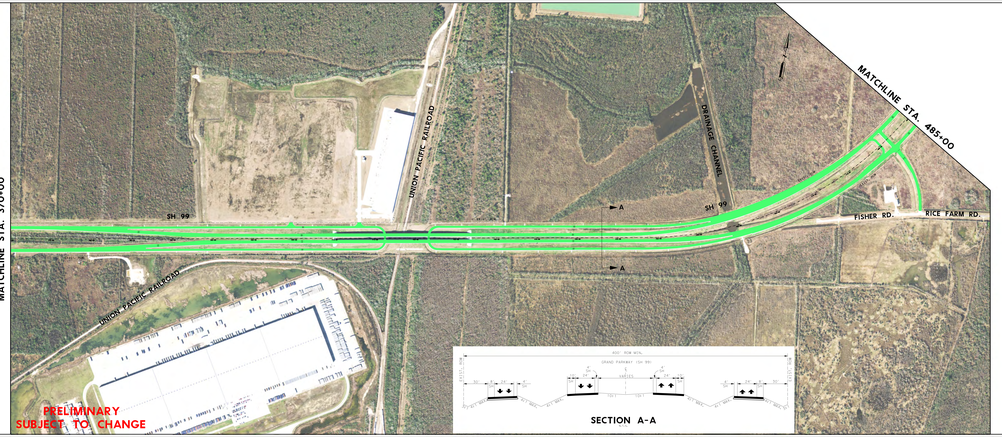

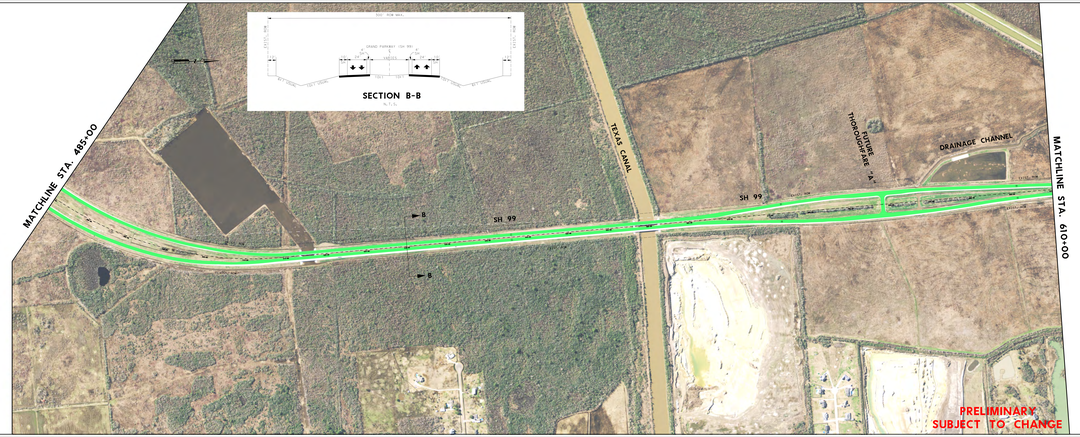

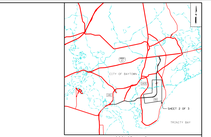

VICINITY MAP

DIAGRAMMATIC LAYOUT
HARRIS COUNTY
SH 99
FROM FM 1405
TO: STA. 610+00

HOUSTON DISTRICT

ORIGINAL IMPACTS
REVISED IMPACTS

DESIGN SPEED
FRONTAGE ROAD
RAMP/DIRECT CONNECTORS
FRT (FISHER BEACH RD)

PLAN LEGEND

EXISTING
PROPOSED MAIN LANES
PROPOSED BRIDGES
PROPOSED FRONTAGE ROADS/TURNAROUNDS
PROPOSED RAMP/DIRECT CONNECTORS
PROP ROW
EXISTING ROW
EXISTING LANE DIRECTIONAL INDICATOR
PROPOSED LANE DIRECTIONAL INDICATOR

TOLL LOCATIONS

2012 AERIAL IMAGERY

Texas Department of Transportation

ATKINS

1250 WEST BRAKER PARK DRIVE, SUITE 300
HOUSTON, TEXAS 77077
PHONE +1 (281) 893-5100

DIAGRAMMATIC OF PROPOSED
STATE HIGHWAY IMPROVEMENTS
GRAND PARKWAY (SH 99) SEGMENT 1-2

0' 150' 300'
SCALE : 1" = 300'

PRELIMINARY

THIS PLAN IS PLACED FOR INFORMATION ONLY. THE ALIGNMENT AND DESIGN SHOWN IS SUBJECT TO CHANGE AND MUST BE RECONSIDERED BEFORE

DATE: 5/13/2014	DESIGNED: N/A	3 OF 3	
	CHECKED: N/A	5147-01-005	5147-01-02-2-2-SHEET_3.dgn