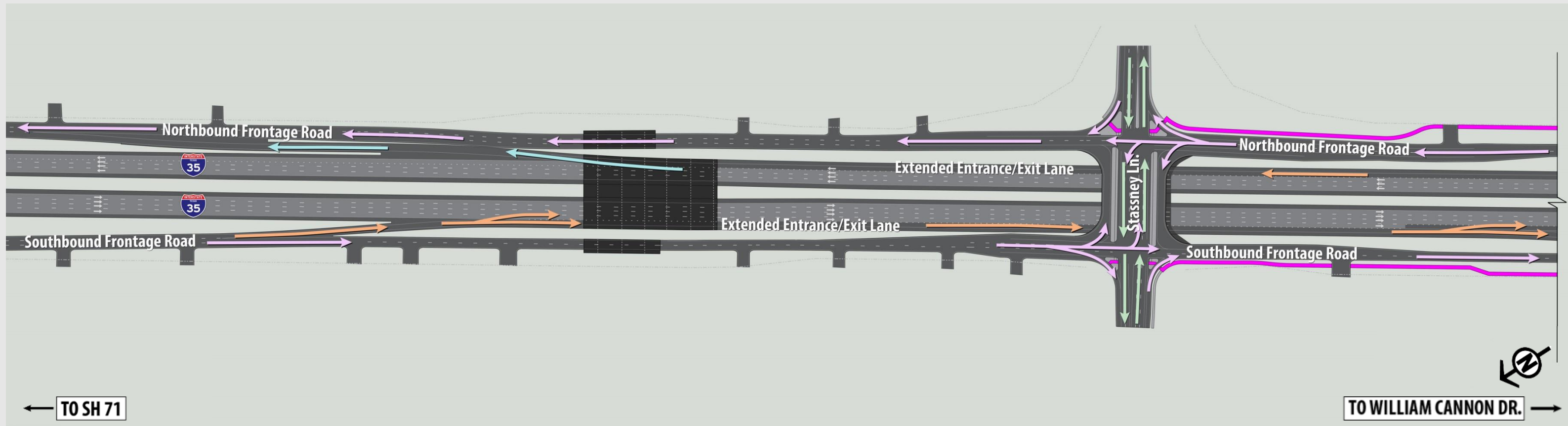







Mobility35: I-35 from Stassney Lane to William Cannon Drive



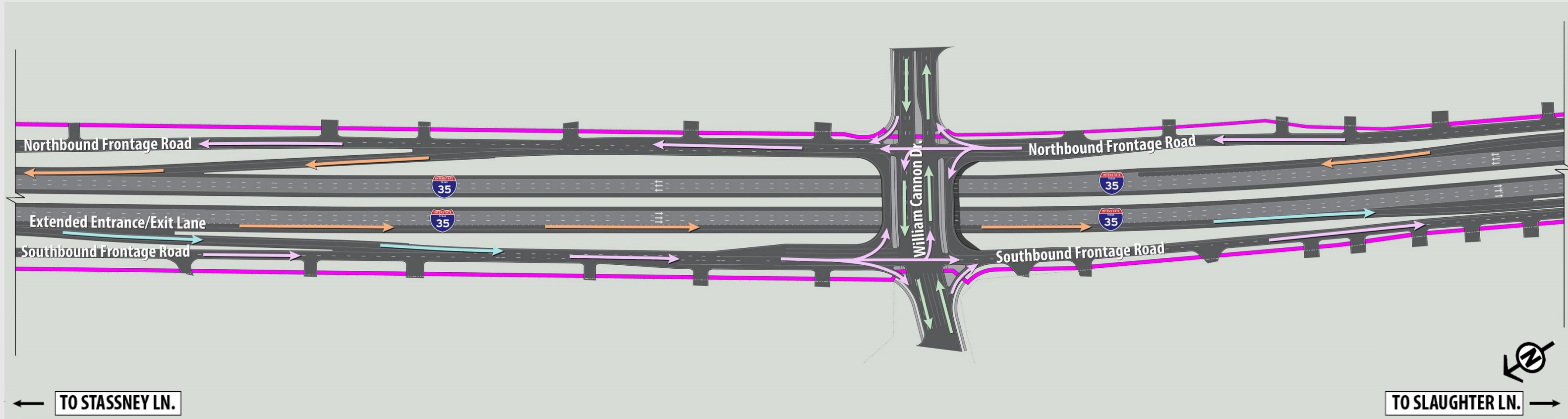
PRELIMINARY NOT TO SCALE
SUBJECT TO
CHANGE

LEGEND

-  Traffic to/from I-35 Mainlanes
-  Traffic to/from Northbound and Southbound Extended Entrance/Exit Lane
-  Traffic to/from Northbound/Southbound Frontage Road
-  Eastbound/Westbound Lanes
-  Shared Use Path








Mobility35: I-35 from Stassney Lane to William Cannon Drive



PRELIMINARY NOT TO SCALE
SUBJECT TO
CHANGE

LEGEND

-  Traffic to/from I-35 Mainlanes
-  Traffic to/from Northbound and Southbound Extended Entrance/Exit Lane
-  Traffic to/from Northbound/Southbound Frontage Road
-  Eastbound/Westbound Lanes
-  Shared Use Path








Mobility35: I-35 from Stassney Lane to William Cannon Drive



PRELIMINARY NOT TO SCALE
SUBJECT TO
CHANGE

LEGEND

-  Traffic to/from I-35 Mainlanes
-  Traffic to/from Northbound and Southbound Extended Entrance/Exit Lane
-  Traffic to/from Northbound/Southbound Frontage Road
-  Eastbound/Westbound Lanes
-  Shared Use Path

