


**VISION  /20**  
**APPENDIX D**

**Bridge Reports**



## **Bridge Maintenance**

The following is a reference guide for I-20 bridge maintenance across the Abilene District and guide for substructure condition, superstructure condition, deck condition, and rail condition. The Highway Bridge Program begins with bridge inspection for on and off system bridges on a continuous two-year cycle which yields a bridge's condition, expressed as a classification (structurally deficient or functionally obsolete) and a sufficiency rating which combines weighted factors into a final score. The Highway Bridge Program is only available for structurally deficient and functionally obsolete bridges, which have the following criteria for eligibility.

### **Structurally Deficient**

- Has an extreme restriction on load carrying capacity
- Deterioration severe enough to reduce the load carrying capacity
- Requires immediate rehabilitation to remain open
- Is closed
- Is frequently overtopped during flooding and creates severe traffic delays

### **Functionally Obsolete**

- Bridge width
- Load carrying capacity
- Vertical or horizontal clearances
- Alignment between bridge and approach roadway

If a bridge is deemed deficient and the sufficiency rating is less than 50, it is eligible for replacement using federal funding. If the bridge is deficient and the rating is between 50 and 80 it is only eligible for rehabilitation using federal funding. All bridges to be replaced or rehabilitated should conform to the Design Standards for Federal-Aid Highways contained in the Code of Federal Regulations Title 23.

Bridge Maintenance on the I-20 corridor is restricted by Bridge Division through the Highway Bridge Program. Roadway costs for approaches greater than 300 feet are usually limited to 25% of bridge costs plus detour costs, and at least 50% of the funding must be dedicated to bridge costs. The Abilene District has to use non-routine maintenance funding prudently to keep I-20 bridges from large scale replacement over the next decade. Across the state, over 1,000 Texas bridges already have a "deficient" rating which is a concern due to the many constraints already on the interstate system.

The following section contains data regarding Bridge Deck Conditions, Nonstandard Bridge Rail, Substructure, and Superstructure Conditions from Bridge Maintenance Inspection (BMI) reports dated July 2016 and is intended to be a quick reference guide. The actual BMI reports should be studied in detail with Bridge Division during project design and site visits should be performed to confirm finding shown in the reports.

Traffic Safety Feature Codes are shown on Nonstandard Bridge Rail section and the following is an explanation of the code:

Is a Four Digit Code (0000)(1111)(NNNN)(or any combination)

1st digit = Bridge Railings

2nd digit = Transitions

3rd digit = Approach Guardrail

4th digit = Approach Guardrail Ends

#### Code Description

0 = Inspected feature does not meet currently acceptable standards or a safety feature is required and none is provided.

1 = Inspected feature meets currently acceptable standards.

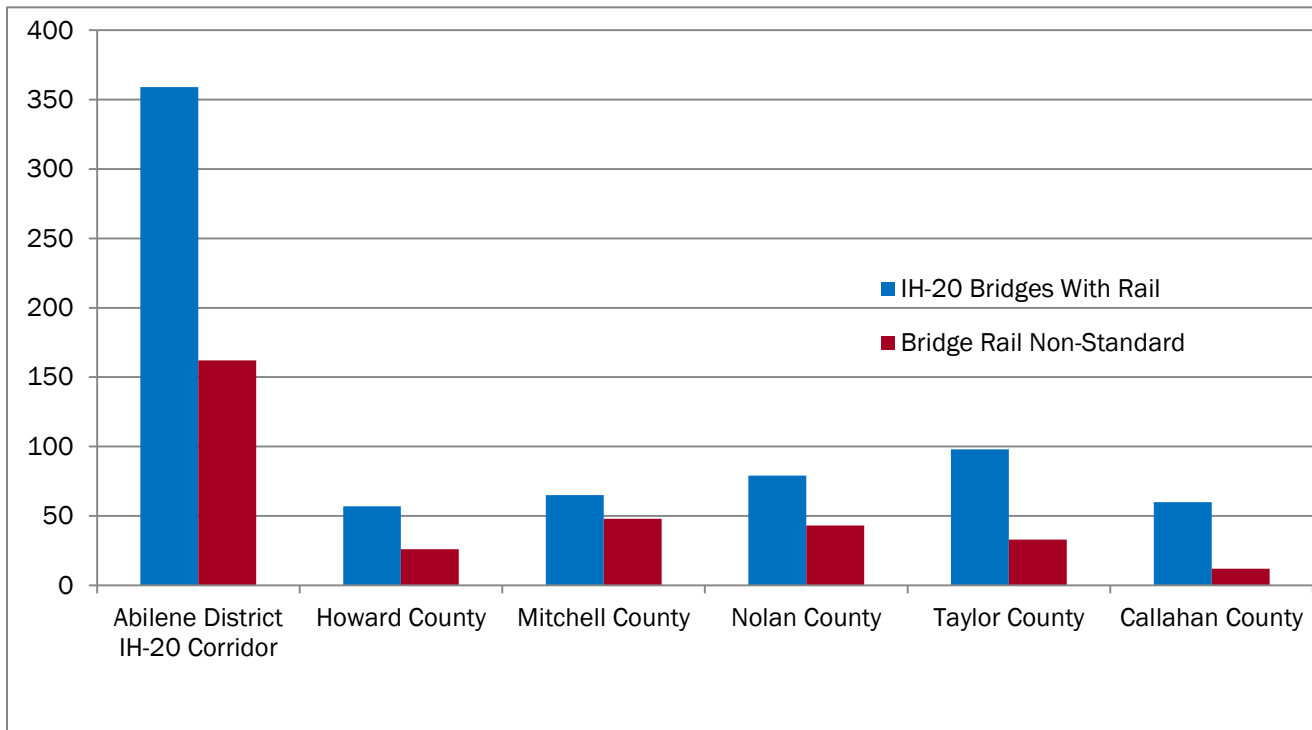
N = Not applicable or a safety feature is not required.

#### Note

For the purpose of this report, only those structures that had a "0" in the first digit (bridge railing) were reported.

## Bridge Rail Non-Standard

IH-20 CORRIDOR—ABILENE DISTRICT—BRIDGE RAIL NON-STANDARD						
	Abilene District IH-20 Corridor	Howard County	Mitchell County	Nolan County	Taylor County	Callahan County
IH-20 Bridges With Rail	359	57	65	79	98	60
Bridge Rail Non-Standard	162	26	48	43	33	12



**IH-20 CORRIDOR—ABILENE DISTRICT—BRIDGE RAIL NON-STANDARD**

Bridge Structure ID	County	Feature Crossed	Facility Carried	Traff Safe Feat	Def/ Obs	Suff Rate
081770000615044	Nolan	UP RR	IH 20 BUS	0000		0462
081150000505025	Howard	SPRINGS DRAW	IH 20	0000		0483
081680000601001	Mitchell	W FORK OF N CHAMPION CRK	IH 20 ML	0001		0572
081150000506021	Howard	SANDY HOLLOW CREEK	IH 20	0000		0583
081770000602007	Nolan	Draw	IH 20	0000		0583
081150000505154	Howard	DRAW	IH 20	0N00		0602
082210000605193	Taylor	IH 20	BUS LOOP 20	0000		0629
080300000607279	Callahan	IH 20	FM 603	0000		0639
082210000604129	Taylor	DRAW	IH 20 ML & FR	0000		0662
082210000604083	Taylor	DRAW	IH 20 & S FRTG RD	0000		0664
081770000602102	Nolan	IH 20	Blackland Rd.	0000	0	0668
081150000505140	Howard	DRAW	IH 20	0000		0669
081770000602305	Nolan	COTTONWOOD CREEK BRANCH	IH 20 ML & NFR	0000		0675
081770000602310	Nolan	Cottonwood Creek Branch	IH 20 ML & NFR	0000		0675
081150000506042	Howard	COAHOMA DRAW	IH 20	0000		0676
081150000506125	Howard	IH 20	SH 350	0000		0689
081680000601075	Mitchell	LORAINE DRAW	IH 20 ML & NFR	0N00		0702
082210000605216	Taylor	IH 20	FULWILER RD	0000		0706
081770000602237	Nolan	IH 20	Robert Lee St	0000		0707
080300000701093	Callahan	Draw	IH 20 ML	0N01		0710
081680000601077	Mitchell	LORAINE DRAW	IH 20 ML	0N01		0712
081770000603061	Nolan	DRAINAGE DITCH	IH 20	0N01		0712
081680000507009	Mitchell	IATAN CREEK	IH 20	0000		0714
081680000507010	Mitchell	TEMPLETON CREEK	IH 20	0000		0714
081770000603270	Nolan	IH 20	Arizona St	0000		0739
082210000605213	Taylor	IH 20	FM 3438-HAYTER	0000		0740

			RD			
080300000607276	Callahan	IH 20	BUCK CREEK RD	0000		0758
082210000606178	Taylor	RAINY CREEK	IH 20 NFR	0111	0	0758
082210000606181	Taylor	RAINY CREEK	IH 20 SFR	0111	0	0760
081770000602005	Nolan	COTTONWOOD CREEK BRANCH	IH 20 SFR	0000		0763
081770000602006	Nolan	Cottonwood Creek Branch	IH 20 SFR	0000		0763
081150000506133	Howard	SULPHUR DRAW	IH 20 SFR	0000		0765
081770000603011	Nolan	Sweetwater Creek	IH 20 WBML	0001		0767
081770000603063	Nolan	Sweetwater Creek	IH 20 EBML	0001		0767
080300000607045	Callahan	DRAW	IH 20 ML	0000		0773
082210000604123	Taylor	E FORK BITTER CREEK	IH 20 & FR	0000		0777
082210000604080	Taylor	NOODLE CREEK	IH 20 & NFR & SFR	0000		0778
082210000604081	Taylor	BITTER CREEK	IH 20 & NFR & SFR	0000		0778
082210000604082	Taylor	LITTLE BITTER CREEK	IH 20 & N FRTG RD	0000		0778
082210000604118	Taylor	DRAW	IH 20 ML & NFR	0000		0778
081150000505148	Howard	IH 20	BUS 20 WB	0000	0	0780
081770000603176	Nolan	IH 20	White Flat Rd	0000		0788
080300000607046	Callahan	BUCK CREEK	IH 20 ML	0N01		0793
082210000606184	Taylor	DRAW	IH 20	0N01		0796
081770000603163	Nolan	Sweetwater Creek	IH 20 SFR	0000		0797
081680000508047	Mitchell	CHERRY CREEK	IH 20	0001		0797
081680000508093	Mitchell	IH 20	LOOP 377 (BUS 20)	0000		0799
080300000607284	Callahan	DRAW	IH 20 ML & NFR	0000		0800
081770000602094	Nolan	CEDAR ST CREEK	IH 20 ML & NFR	0000		0800
081770000602238	Nolan	DRAW	IH 20	0000		0800
081770000603267	Nolan	DRAW	IH 20 ML & NFR	0000		0800
082210000604085	Taylor	MULBERRY CREEK BRANCH	IH 20 & FRTG RDS	0000		0800

081150000506083	Howard	IH 20	MIDWAY RD	0000		0804
081680000601266	Mitchell	IH 20	BUS 20 WB	0000	0	0804
081150000506079	Howard	IH 20	E HOWARD FIELD RD	0001		0804
081680000508012	Mitchell	MORGAN CREEK	IH 20 EBML	0001		0805
080300000701092	Callahan	Draw	IH 20 ML	0N01		0820
081770000603162	Nolan	Sweetwater Creek	IH 20 NFR	0000		0822
080300000702106	Callahan	IH 20	BRUSHY CREEK RD	0000		0823
081680000508057	Mitchell	MORGAN CREEK	IH 20 WBML	0001		0823
082210000606202	Taylor	Draw	IH 20 NFR	0N11		0824
081150000506082	Howard	IH 20	REFINERY RD	0000		0830
081680000601002	Mitchell	NORTH CHAMPION CREEK	IH 20 EBML	0001		0831
081680000508102	Mitchell	LONE WOLF DRAW	IH 20 NFR	0000	0	0832
081680000601301	Mitchell	LONE WOLF CREEK	IH 20 SFR	0000		0851
081680000601300	Mitchell	LONE WOLF CREEK	IH 20 NFR	0000		0852
082210000605212	Taylor	LITTLE ELM CREEK	IH 20 EBFR	0000	0	0858
081150000506073	Howard	IH 20	MCGREGOR RD	0000		0860
081150000506076	Howard	IH 20	SNYDER FIELD RD	0000		0860
082210000606247	Taylor	Catclaw Creek	IH 20 SFR	0000		0863
081680000508056	Mitchell	MORGAN CREEK	IH 20 NFR	0000		0866
081770000603177	Nolan	IH 20	Sylvester Rd	0001		0870
081150000505143	Howard	DRAW	IH 20 NFR	0000		0872
081150000505146	Howard	DRAW	IH 20 SFR	0000		0872
081680000508104	Mitchell	LONE WOLF DRAW	IH 20 SFR	0000		0872
081680000601161	Mitchell	LORAINÉ DRAW	IH 20 SFR	0000		0872
081770000602307	Nolan	DRAW	IH 20 SFR	0000		0872
082210000606244	Taylor	Catclaw Creek	IH 20 NFR	0000		0873
082210000605209	Taylor	LITTLE ELM CREEK	IH 20 WBFR	0011	0	0877
081770000603167	Nolan	Plum Creek	IH 20 NFR	0000		0878
081770000603168	Nolan	Plum Creek	IH 20 SFR	0000		0878



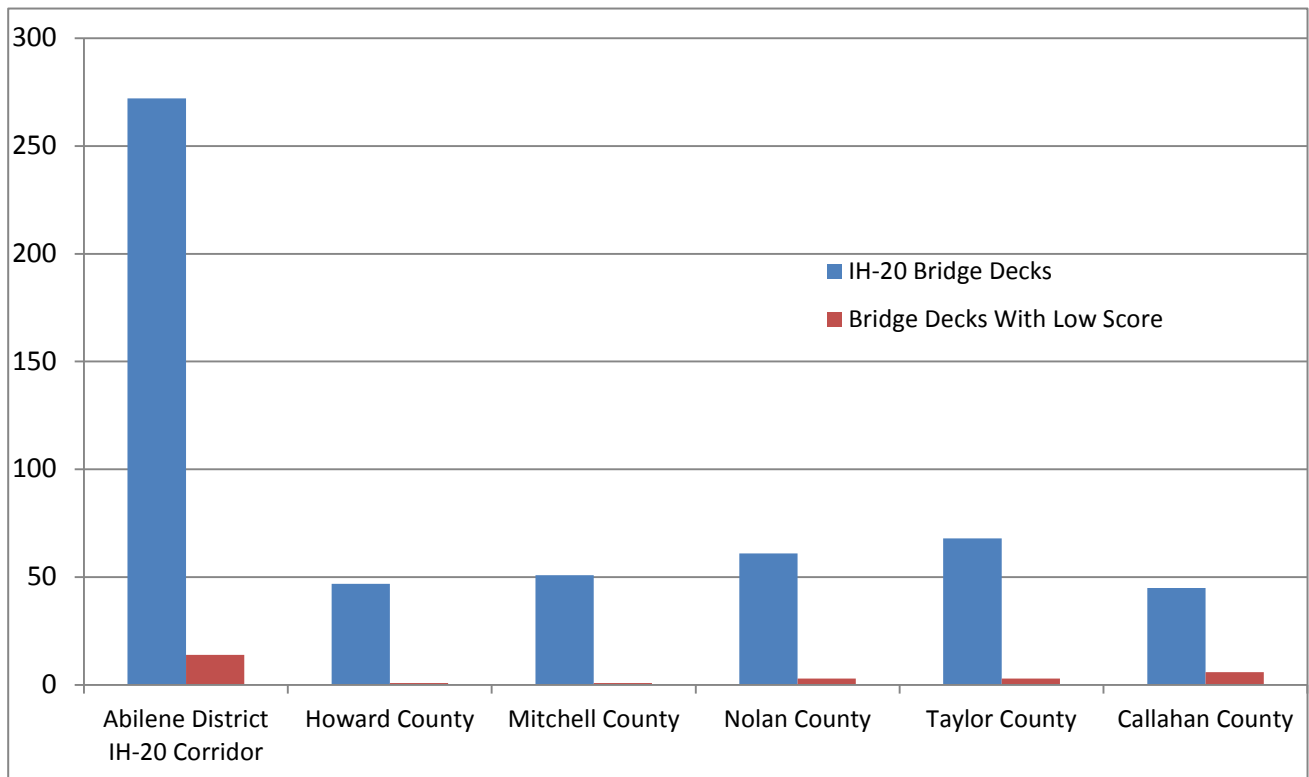
081770000602302	Nolan	IH 20	Lehmann	0000		0888
081770000602308	Nolan	IH 20	JARRATT NORRIS RD	0000		0888
081770000602309	Nolan	IH 20	Duncan Hastings Rd	0000		0888
081770000603165	Nolan	Bitter Creek	IH 20 NFR	0000		0898
081770000603166	Nolan	Bitter Creek	IH 20 SFR	0000		0898
081770000603173	Nolan	IH 20	Stink Creek Rd	0000		0898
081770000603174	Nolan	Big Stink Creek	IH 20 NFR	0000		0898
081770000603175	Nolan	Big Stink Creek	IH 20 SFR	0000		0898
081150000505070	Howard	IH 20	CAUBLE RD	0000	0	0904
081680000601149	Mitchell	IH 20	LUCAS RD (CR 265)	0000		0909
081680000601158	Mitchell	IH 20	NARREL RD (CR 287)	0000		0915
081680000507044	Mitchell	FM 670	IH 20 WB	0001	0	0920
081680000507045	Mitchell	FM 670	IH 20 EB	0001	0	0920
081680000507062	Mitchell	IATAN CEMETERY RD	IH 20 WB	0001	0	0920
081680000507063	Mitchell	IATAN CEMETERY RD	IH 20 EB	0001	0	0920
081680000507064	Mitchell	CONAWAY RD	IH 20 WB	0001	0	0920
081680000507065	Mitchell	CONAWAY RD	IH 20 EB	0001	0	0920
081680000508050	Mitchell	BUSINESS 20	IH 20 WB	0001	0	0920
081680000508051	Mitchell	BUSINESS 20	IH 20 EB	0001	0	0920
081680000508052	Mitchell	DORN RD	IH 20 WB	0001	0	0920
081680000508053	Mitchell	DORN RD	IH 20 EB	0001	0	0920
081680000508054	Mitchell	FM 2836	IH 20 WB	0001	0	0920
081680000508055	Mitchell	FM 2836	IH 20 EB	0001	0	0920
081680000508059	Mitchell	FM 1229	IH 20 WB	0001	0	0920
081680000508060	Mitchell	FM 1229	IH 20 EB	0001	0	0920
081680000601146	Mitchell	FM 1899	IH 20 WB	0001	0	0920
081680000508058	Mitchell	MORGAN CREEK	IH 20 SFR	0000		0921
081680000601151	Mitchell	NORTH CHAMPION CREEK	IH 20 NFR	0000	D	0923
081680000601152	Mitchell	NORTH CHAMPION	IH 20 SFR	0000	D	0923

		CREEK				
081150000505156	Howard	IH 20	US 87	0000		0924
081680000601160	Mitchell	FM 644(S)	IH 20 EB	0101	0	0924
081770000602093	Nolan	IH 20 BUS	IH 20 EB	0111	0	0924
081770000602093	Nolan	IH 20 BUS	IH 20 EB	0111	0	0924
082210000605087	Taylor	INDIAN CREEK	IH 20 & N FRTG RD	0000		0929
081680000601154	Mitchell	BUS 20	IH 20 WB	0101	0	0930
081680000601155	Mitchell	BUS 20	IH 20 EB	0101	0	0930
081680000601156	Mitchell	WIMBERLY RD (CR 438)	IH 20 WB	0101	0	0930
081680000601157	Mitchell	WIMBERLY RD (CR 438)	IH 20 EB	0101	0	0930
081680000601159	Mitchell	FM 644(S)	IH 20 WB	0101	0	0930
081770000602092	Nolan	IH 20 BUS	IH 20 WB	0111	0	0934
081770000602092	Nolan	IH 20 BUS	IH 20 WB	0111	0	0934
082210000605222	Taylor	DRAW	IH 20 WB	0000		0935
082210000604103	Taylor	IH 20	BUS LOOP 20 (N)	0000		0938
082210000606187	Taylor	DRAW	IH 20 ML & N FR	0N00		0940
081770000603090	Nolan	FM 1856	IH 20 WB	0001		0942
081770000603091	Nolan	FM 1856	IH 20 EB	0001		0942
081680000601150	Mitchell	W FORK OF N CHAMPION CRK	IH 20 SFR	0000		0943
081680000601153	Mitchell	E FORK OF N CHAMPION CRK	IH 20 SFR	0000		0943
081680000601073	Mitchell	NORTH CHAMPION CREEK	IH 20 WBML	0001		0944
082210000605025	Taylor	BULL WAGON CREEK	IH 20 SFR	0000		0949
081770000603258	Nolan	Alabama Ave	IH 20 WB	0111		0953
081770000603259	Nolan	Alabama Ave	IH 20 EB	0111		0953
082210000605224	Taylor	DRAW	IH 20 N FRTG RD	0000		0958
081150000505069	Howard	IH 20	MOORE FIELD RD	0000		0960
081150000506126	Howard	MISSOURI PACIFIC RR	IH 20 WB	0111		0960
081150000506127	Howard	MISSOURI PACIFIC RR	IH 20 EB	0111		0960
081150000506130	Howard	SULPHUR DRAW	IH 20 NFR	0000		0963

081770000603169	Nolan	Little Stink Creek	IH 20 NFR	0000		0963
082210000605140	Taylor	BULL WAGON CREEK	IH 20 NFR	0000		0963
081770000603273	Nolan	TOWN CREEK	IH 20 NFR	0000		0967
082210000605219	Taylor	DRAW	IH 20 WB CONN	0N01		0967
082210000605221	Taylor	DRAW	IH 20 WB CONN	0N01		0967
080300000607285	Callahan	DRAW	IH 20 SFR	0000		0968
081770000603274	Nolan	TOWN CREEK	IH 20 SFR	0000		0969
080300000701099	Callahan	DRAW	IH 20 SFR	0000		0970
081150000506134	Howard	SANDY DRAW	IH 20 NFR	0000		0970
081150000506135	Howard	SANDY DRAW	IH 20 SFR	0000		0970
081680000508048	Mitchell	CHERRY CREEK	IH 20 SFR	0000		0970
081680000601148	Mitchell	IH 20	LASKY TOWN RD	0000		0970
081770000603170	Nolan	Little Stink Creek	IH 20 SFR	0000		0970
081770000603272	Nolan	DRAW	IH 20 SFR	0000		0970
082210000604019	Taylor	LITTLE BITTER CREEK	IH 20 S FRTG RD	0000		0970
082210000604113	Taylor	DRAW	IH 20 NFR	0000		0970
082210000604120	Taylor	DRAW	IH 20 SFR	0000		0970
081150000506237	Howard	SULPHUR DRAW	IH 20 WBML	0111		0974
081150000506238	Howard	SULPHUR DRAW	IH 20 EBML	0111		0974
082210000606292	Taylor	CEDAR CREEK	IH 20 S FRTG RD	0001		0979
081150000506128	Howard	BUS 20 & BEALS CREEK	IH 20 WB	0111		0980
080300000607294	Callahan	DRAW	IH 20 NFR	0N00		0980
080300000701096	Callahan	DRAW	IH 20 NFR	0N00		0980
082210000606203	Taylor	DRAW	IH 20 SFR	0111		0999

## Bridge Deck Condition

IH20 CORRIDOR—ABILENE DISTRICT—BRIDGE DECK CONDITON < 6						
	Abilene District IH-20 Corridor	Howard County	Mitchell County	Nolan County	Taylor County	Callahan County
IH-20 Bridge Decks	272	47	51	61	68	45
Bridge Decks With Low Score	14	1	1	3	3	6

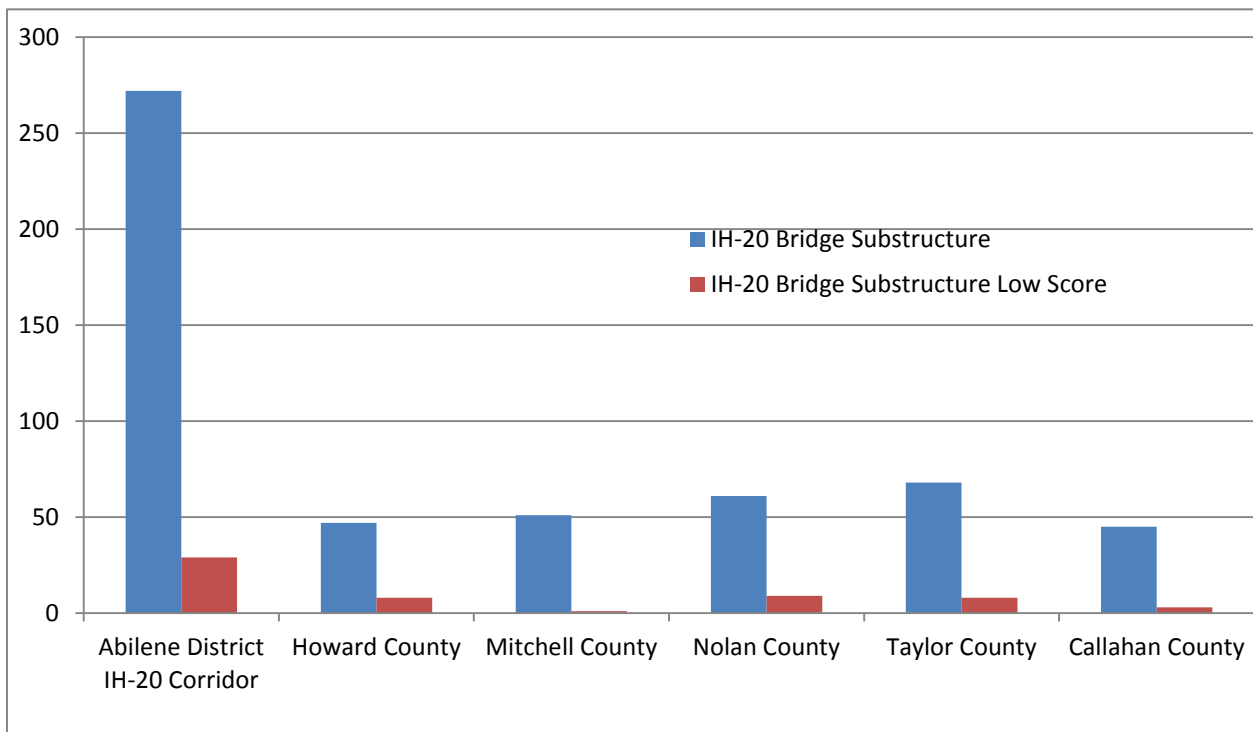


**IH20 CORRIDOR ABILENE DISTRICT—BRIDGE DECK CONDITON < 6**

<b>Bridge Structure ID</b>	<b>County</b>	<b>Feature Crossed</b>	<b>Facility Carried</b>	<b>Deck Cond</b>	<b>Def/ Obs</b>	<b>Suff Rate</b>
081770000603190	Nolan	IH 20 WB	SH 70 / BUS 20	4	D	0704
081770000615044	Nolan	UP RR	IH 20 BUS	5		0462
081770000603270	Nolan	IH 20	Arizona St	5		0739
080300000607276	Callahan	IH 20	BUCK CREEK RD	5		0758
080300000702107	Callahan	Brushy Creek	IH 20 EB	5		0778
081680000508012	Mitchell	MORGAN CREEK	IH 20 EBML	5		0805
080300000701058	Callahan	Mexia Creek	IH 20 WB	5		0826
080300000701100	Callahan	BI 20	IH 20 WB	5		0830
082210000605144	Taylor	FM 707	IH 20 EB	5		0830
080300000701095	Callahan	IH 20	US 283	5		0832
080300000702063	Callahan	UP RR	IH 20 EB	5		0835
082210000606182	Taylor	SH 351	IH 20 EB	5		0850
082210000606183	Taylor	SH 351	IH 20 WB	5		0850
081150000505016	Howard	MRRR & SULPHUR DRAW	IH 20 EB	5		0891

## Bridge Substructure Condition

IH-20 CORRIDOR—ABILENE DISTRICT—BRIDGE SUBSTRUCTURE CONDITION < 6						
	Abilene District IH-20 Corridor	Howard County	Mitchell County	Nolan County	Taylor County	Callahan County
IH-20 Bridge Substructure	272	47	51	61	68	45
IH-20 Bridge Substructure Low Score	29	8	1	9	8	3



**IH-20 CORRIDOR—ABILENE DISTRICT—BRIDGE SUBSTRUCTURE CONDITION < 6**

Bridge Structure ID	County	Feature Crossed	Facility Carried	Substr Cond	Def/ Obs	Suff Rate
081770000615044	Nolan	UP RR	IH 20 BUS	5		0462
082210000605193	Taylor	IH 20	BUS LOOP 20	5		0629
081150000506129	Howard	BUS 20 & BEALS CREEK	IH 20 EB	5	0	0660
081770000602102	Nolan	IH 20	Blackland Rd.	5	0	0668
081770000603190	Nolan	IH 20 WB	SH 70 / BUS 20	5	D	0704
081770000602237	Nolan	IH 20	Robert Lee St	5		0707
081770000603164	Nolan	IH 20	Eskota Rd	5		0722
081770000603270	Nolan	IH 20	Arizona St	5		0739
081770000603011	Nolan	Sweetwater Creek	IH 20 WBML	5		0767
081770000603063	Nolan	Sweetwater Creek	IH 20 EBML	5		0767
080300000702065	Callahan	BATTLE CREEK RELIEF	IH 20 EB	5		0775
080300000702066	Callahan	Cooper Creek	IH 20 EB	5		0775
081770000603015	Nolan	Big Stink Creek	IH 20 EBML	5		0777
082210000604023	Taylor	MULBERRY CREEK	IH 20 EB	5		0785
081680000508093	Mitchell	IH 20	LOOP 377 (BUS 20)	5		0799
081150000506083	Howard	IH 20	MIDWAY RD	5		0804
082210000605210	Taylor	ELM CREEK & SHIRLEY RD	IH 20 WBML	5	0	0810
082210000605211	Taylor	ELM CREEK & SHIRLEY RD	IH 20 EBML	5	0	0810
081150000506080	Howard	FM 700	IH 20 WB	5	0	0820
081150000506081	Howard	FM 700	IH 20 EB	5	0	0820
080300000701058	Callahan	Mexia Creek	IH 20 WB	5		0826
081150000506077	Howard	FM 821	IH 20 EB	5	0	0830
081150000506082	Howard	IH 20	REFINERY RD	5		0830

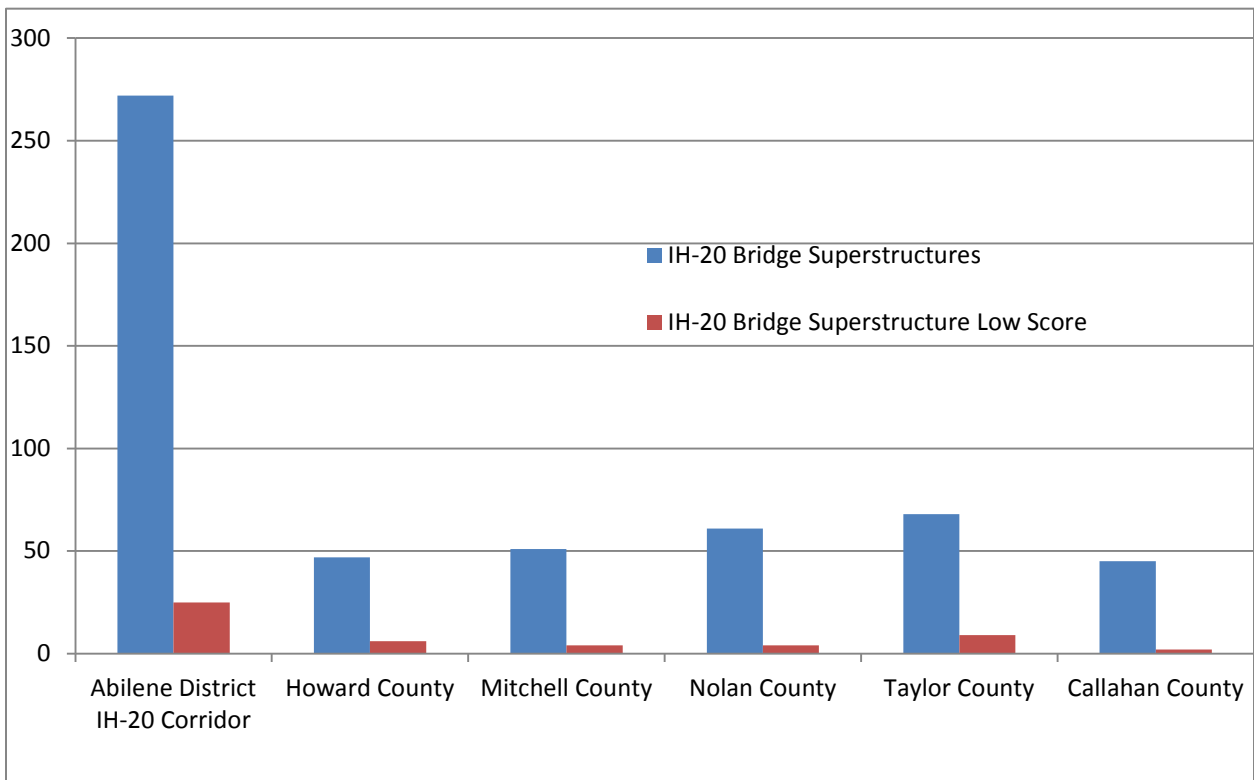
082210000606250	Taylor	FW & D RR	IH 20 EB	5		0835
<b>Bridge Structure ID</b>	<b>County</b>	<b>Feature Crossed</b>	<b>Facility Carried</b>	<b>Substr Cond</b>	<b>Def/ Obs</b>	<b>Suff Rate</b>
081150000505037	Howard	MPRR & SULPHUR	IH 20 WB	5		0840
082210000606249	Taylor	FW & D RR & Hardy St.	IH 20 WB	5		0845
082210000606182	Taylor	SH 351	IH 20 EB	5		0850
082210000606183	Taylor	SH 351	IH 20 WB	5		0850
081150000506036	Howard	SANDY DRAW	IH 20 EB ML	5		0853



## Bridge Superstructure Condition

### IH-20 CORRIDOR—ABILENE DISTRICT—BRIDGE SUPERSTRUCTURE CONDITON < 6

	Abilene District IH-20 Corridor	Howard County	Mitchell County	Nolan County	Taylor County	Callahan County
IH-20 Bridge Superstructure	272	47	51	61	68	45
IH-20 Bridge Superstructure Low Score	25	6	4	4	9	2



### IH-20 CORRIDOR—ABILENE DISTRICT—BRIDGE SUPERSTRUCTURE CONDITION < 6

Bridge Structure ID	County	Feature Crossed	Facility Carried	Super Cond	Def/ Obs	Suff Rate
081770000615044	Nolan	UP RR	IH 20 BUS	5		0462
082210000605216	Taylor	IH 20	FULWILER RD	5		0706
081770000603065	Nolan	Big Stink Creek	IH 20 WBML	5		0716
080300000702107	Callahan	Brushy Creek	IH 20 EB	5		0778
081770000603176	Nolan	IH 20	White Flat Rd	5		0788
081680000508093	Mitchell	IH 20	LOOP 377 (BUS 20)	5		0799
081150000506079	Howard	IH 20	E HOWARD FIELD RD	5		0804
081150000506083	Howard	IH 20	MIDWAY RD	5		0804
081680000508012	Mitchell	MORGAN CREEK	IH 20 EBML	5		0805
082210000605210	Taylor	ELM CREEK & SHIRLEY RD	IH 20 WBML	5	0	0810
082210000605211	Taylor	ELM CREEK & SHIRLEY RD	IH 20 EBML	5	0	0810
081680000508057	Mitchell	MORGAN CREEK	IH 20 WBML	5		0823
080300000701100	Callahan	BI 20	IH 20 WB	5		0830
082210000605144	Taylor	FM 707	IH 20 EB	5		0830
082210000606250	Taylor	FW & D RR & Hardy St.	IH 20 EB	5		0835
082210000606245	Taylor	Catclaw Creek	IH 20 WB	5		0842
082210000606246	Taylor	Catclaw Creek	IH 20 EB	5		0842
082210000606249	Taylor	FW & D RR & Hardy St.	IH 20 WB	5		0845
081150000506035	Howard	SANDY DRAW	IH 20 WB ML	5		0853
081150000506036	Howard	SANDY DRAW	IH 20 EB ML	5		0853
082210000604084	Taylor	MULBERRY CREEK	IH 20 WB	5		0858
081150000506073	Howard	IH 20	MCGREGOR RD	5		0860
081150000506076	Howard	IH 20	SNYDER FIELD RD	5		0860
081680000508101	Mitchell	SH 208 (SOUTH)	IH 20 EB	5		0860
081770000603177	Nolan	IH 20	Sylvester Rd	5		0870