



TxDOT Fort Worth District

IH 30 from Oakland Blvd. to SH 161

Project overview

January 25, 2006



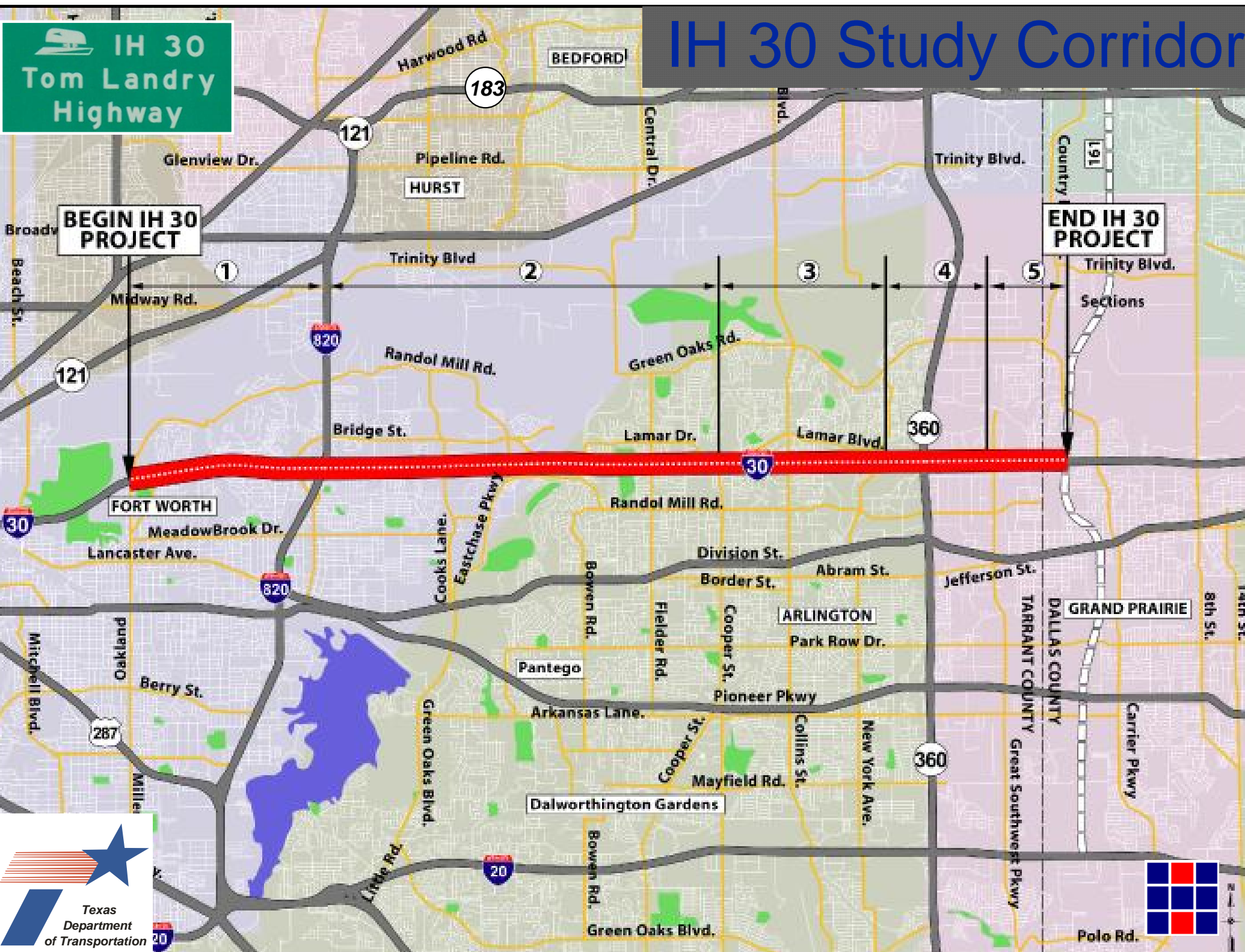


IH 30 Study Corridor

 **IH 30**
Tom Landry
Highway

BEGIN IH 30 PROJECT

END IH 30 PROJECT

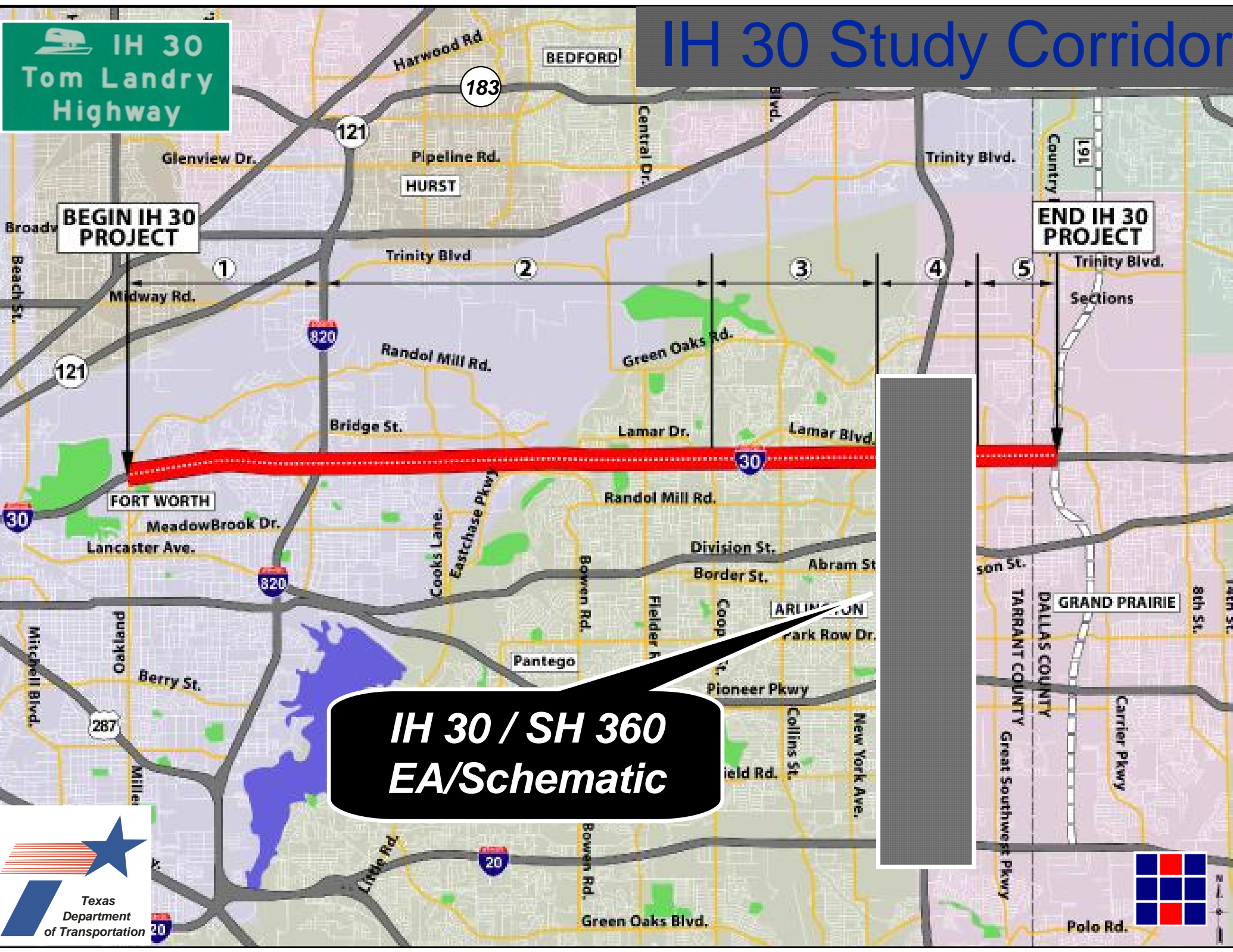


IH 30 Study Corridor


 IH 30
Tom Landry
Highway

BEGIN IH 30 PROJECT

END IH 30 PROJECT



**IH 30 / SH 360
EA/Schematic**

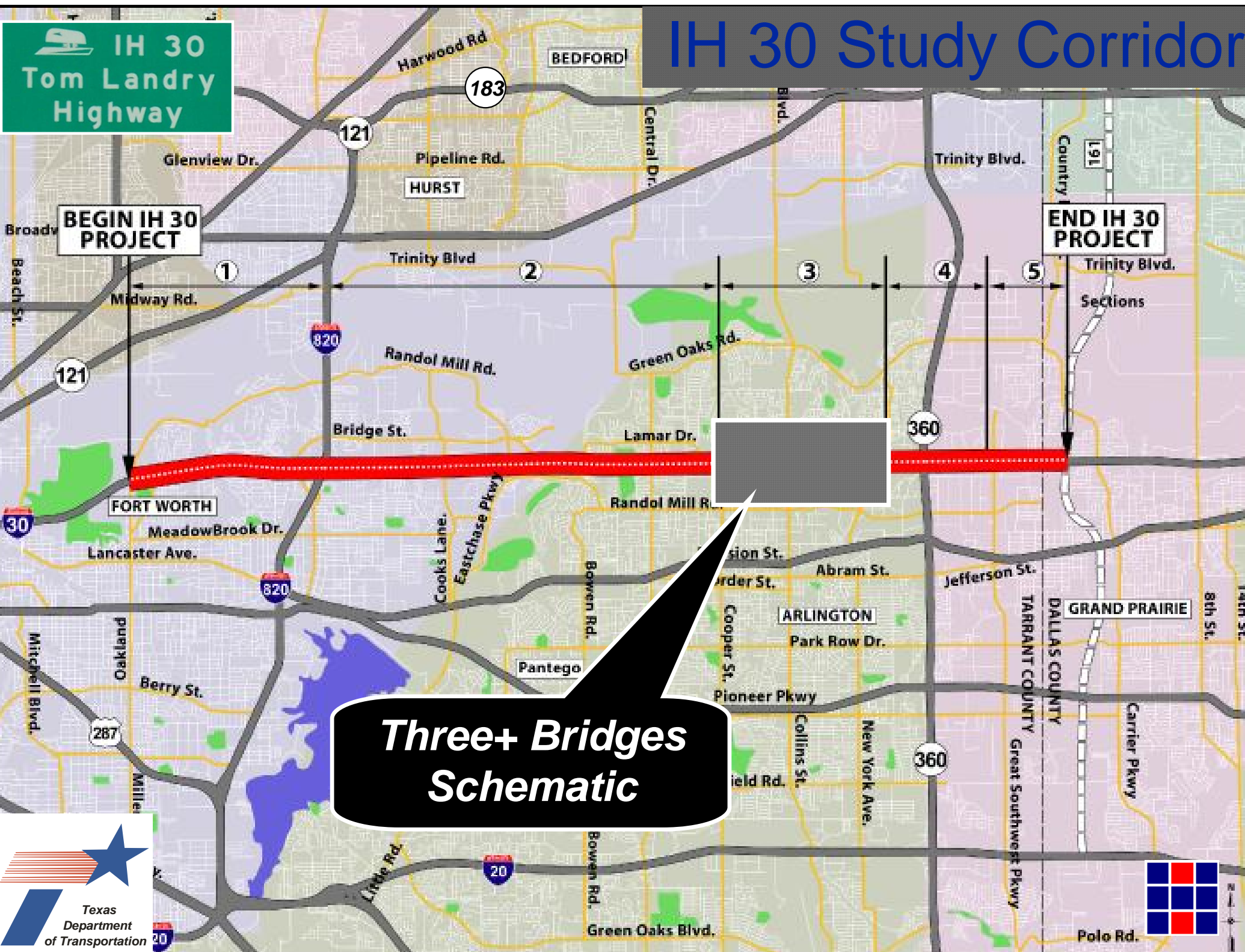


IH 30 Study Corridor

IH 30
Tom Landry
Highway

BEGIN IH 30 PROJECT

END IH 30 PROJECT



Three+ Bridges Schematic

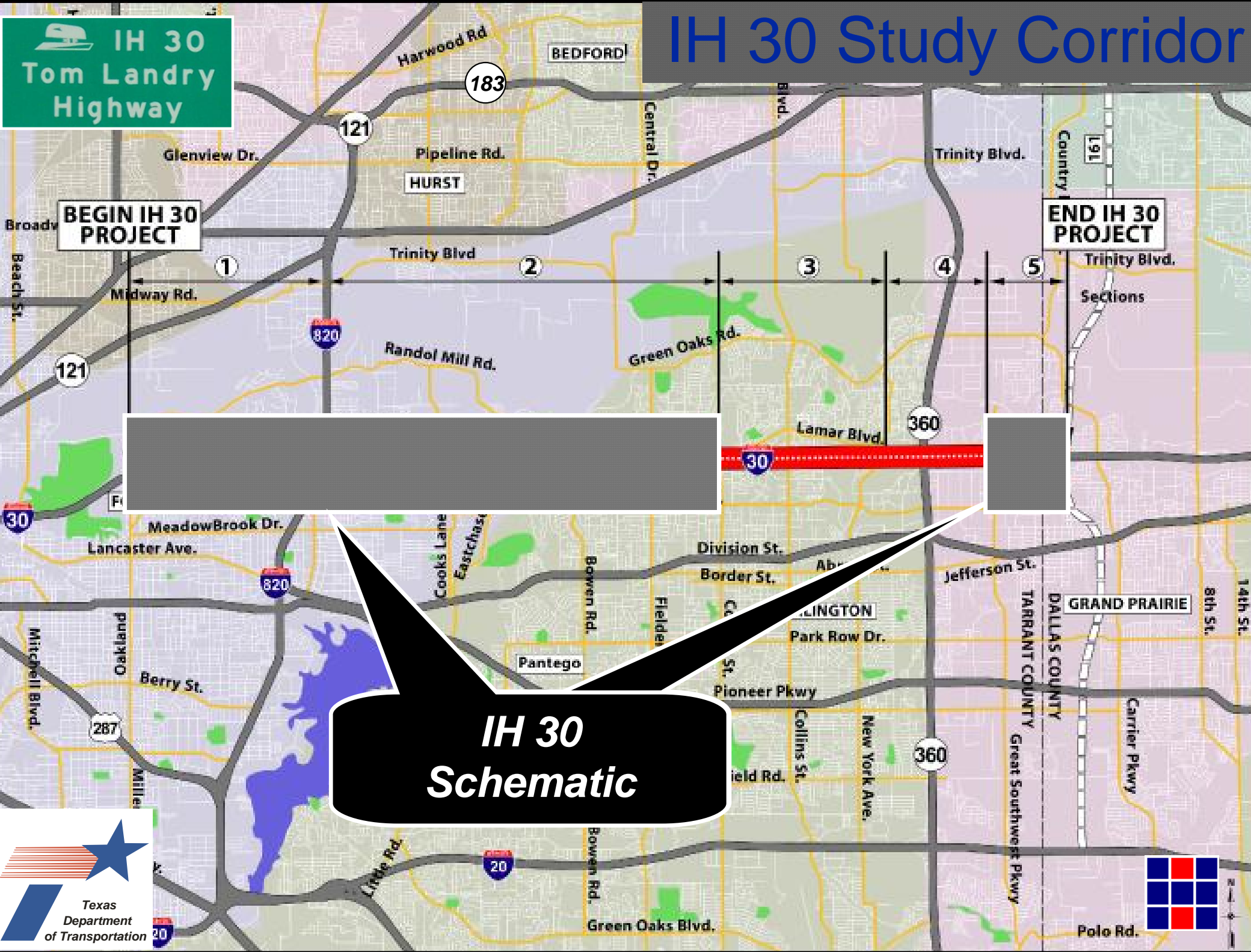


IH 30 Study Corridor

 **IH 30**
Tom Landry
Highway

BEGIN IH 30 PROJECT

END IH 30 PROJECT



IH 30
Schematic

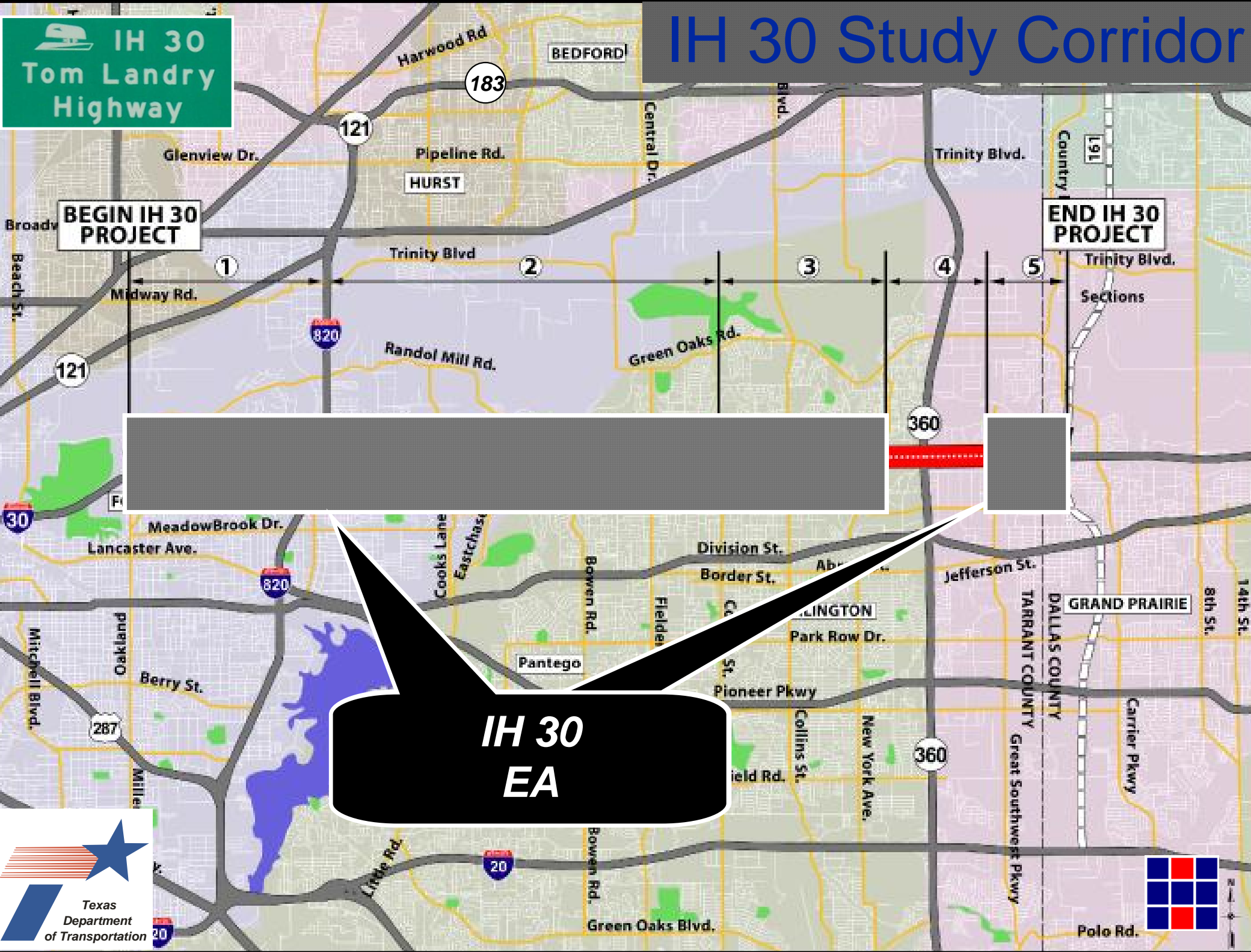


IH 30 Study Corridor

 **IH 30**
Tom Landry
Highway

BEGIN IH 30 PROJECT

END IH 30 PROJECT



**IH 30
EA**



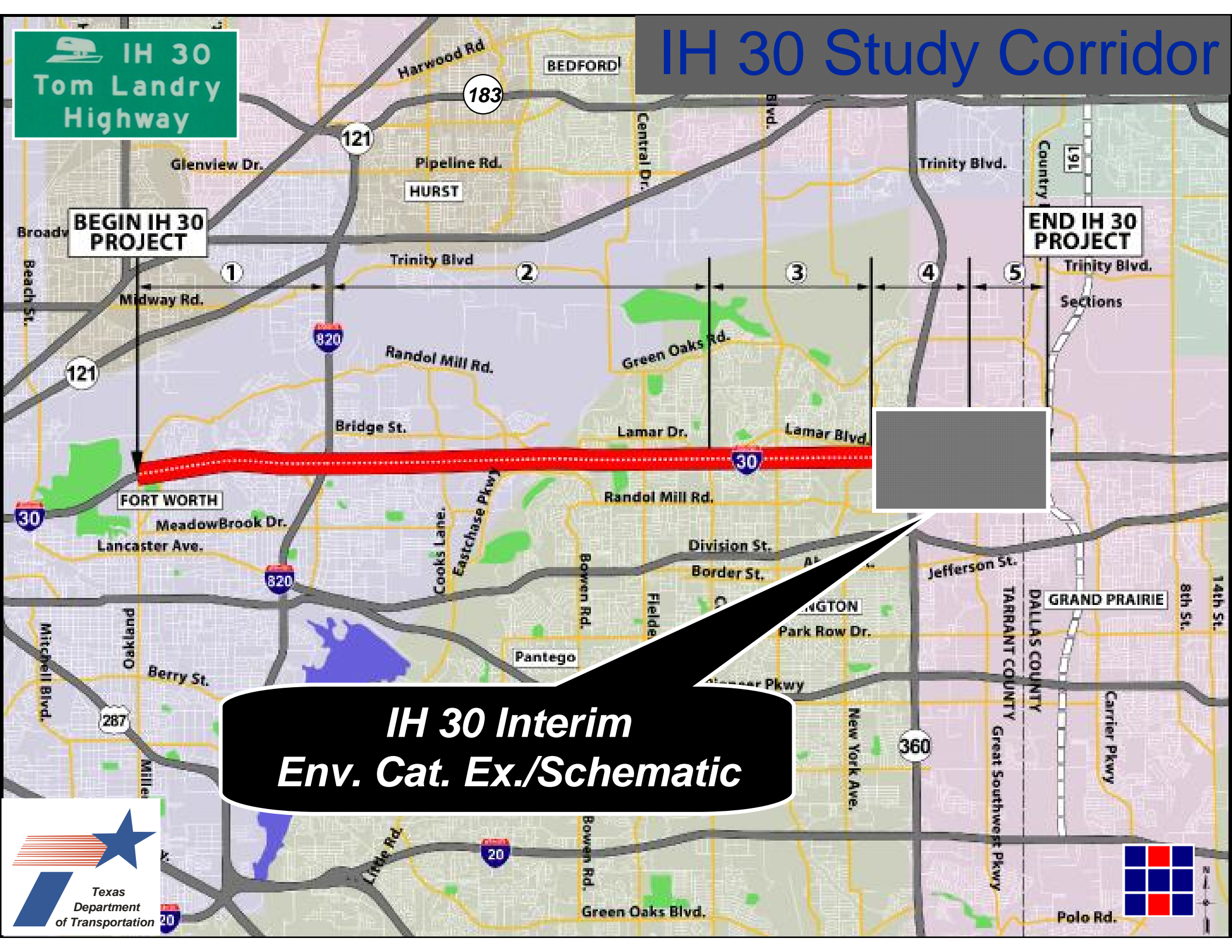
IH 30 Study Corridor

IH 30
Tom Landry
Highway

BEGIN IH 30 PROJECT

END IH 30 PROJECT

***IH 30 Interim
Env. Cat. Ex./Schematic***



FOR MORE INFORMATION...

Mohammad AL Hweil, P.E.

Transportation Engineer

Texas Department of Transportation

Fort Worth District

Tel: (817) 370-6944

mhweil@dot.state.tx.us

