PROPOSED TYPICAL SECTION

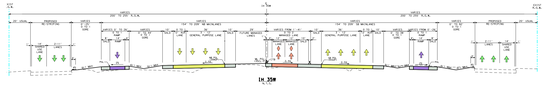

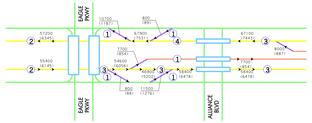

TRAFFIC DATA LINE DIAGRAM
IH 35W
N.T.S.

LEGEND
(1000 2000 40)
(1) NUMBER OF LANES
(5) NUMBER OF LANES

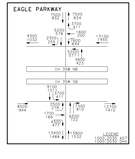



LEGEND:

- GENERAL PURPOSE LANES (GP LANES)
- MANAGED LANES (ML)
- RAMPS/MANAGED LANE RAMPS
- FRONTAGE ROADS/CITY STREETS
- DIRECT CONNECTORS
- PRELIMINARY STRUCTURE LIMITS AND POSSIBLE BENT/COLUMN LOCATIONS
- PROPOSED SIDEWALKS
- PROPOSED RAMP GORE AREA
- EXISTING PAVEMENT REMOVAL
- RIGHT-OF-WAY ACQUISITION AREA
- TRAFFIC DIRECTION
- PROPOSED RETAINING WALL
- PROPERTY OWNER NUMBER
- PROPERTY LINE
- EXISTING RIGHT-OF-WAY(R.O.W.)
- EXISTING ACCESS DENIED
- PROPOSED RIGHT-OF-WAY(R.O.W.)
- PROPOSED ACCESS DENIED

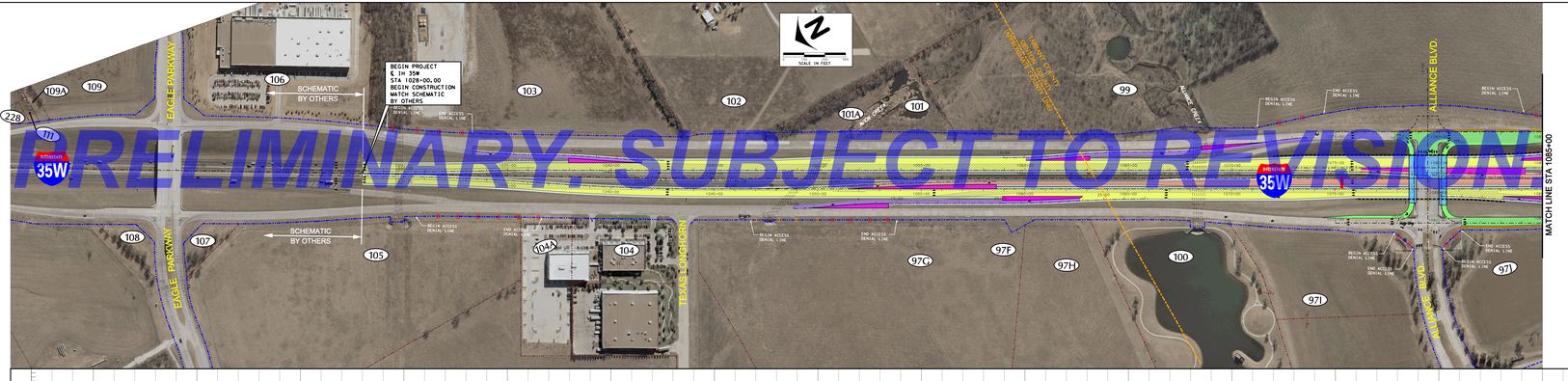

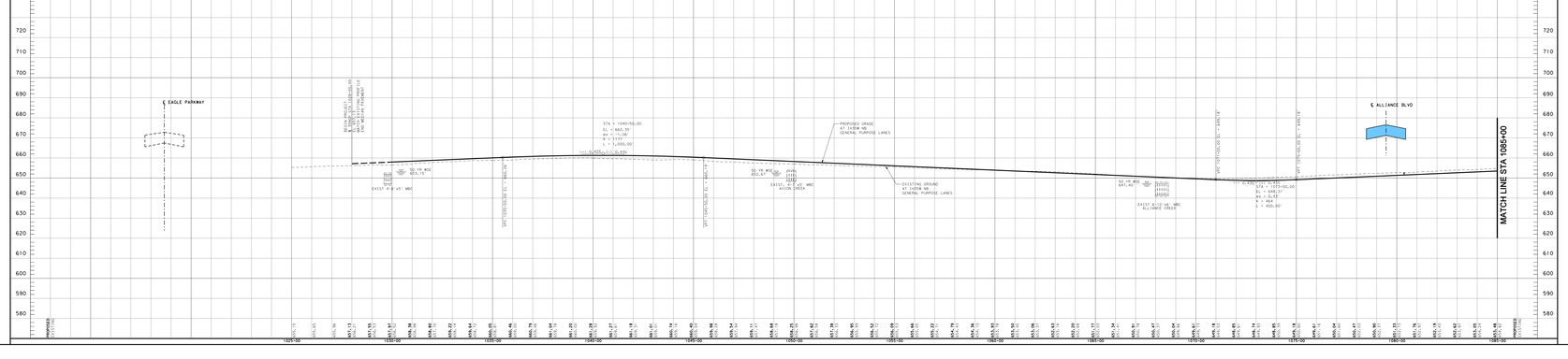

PROPERTY OWNERSHIP		
(DATA OBTAINED FROM TARRANT COUNTY CENTRAL APPRAISAL DISTRICT, MARCH 27, 2009)		
PARCEL	OWNER	TENANT
97I	ASL DEVELOPMENT LP	
97G	ASL DEVELOPMENT LP	
97H	ASL DEVELOPMENT LP	
97J	ASL DEVELOPMENT LP	
97J	ASL DEVELOPMENT LP	
99	MT OLIVET CEMETERY ASSN	
100	ASL DEVELOPMENT LP	
101	KENDALL, C B JR EST ETAL	

PROPERTY OWNERSHIP		
(DATA OBTAINED FROM DENTON COUNTY CENTRAL APPRAISAL DISTRICT, MARCH 27, 2009)		
PARCEL	OWNER	TENANT
101A	KENDALL, C B JR EST &	
102	KENDALL, C B JR EST &	
103	ASL INVESTMENT LP	
104	CLIFTON PROPERTIES INC	
104A	CLIFTON PROPERTIES INC	
105	ASL INVESTMENT LP	
106	GLEN E CAPITAL LLC	
107	ALLIANCE CENTER EAST ASSOCIATION	
108	ROANOKE 35/114 PARTNERS LP &	
109	ASL INVESTMENT LP	
109A	ASL INVESTMENT LP	
111	ASL INVESTMENT LP	
228	ASL INVESTMENT LP	

ROLL 1 OF 11

TEXAS DEPARTMENT OF TRANSPORTATION
FORT WORTH DISTRICT
MARIBEL P. CHAVEZ, P.E. DISTRICT ENGINEER

PUBLIC HEARING DISPLAY

IH 35W

FROM IH 820 TO SOUTH OF SH 114
TARRANT & DENTON COUNTIES, TEXAS
DECEMBER 15, 2011

CSJ NO. 0014-06-202
CSJ NO. 0014-06-205
CSJ NO. 0081-05-040
CSJ NO. 0081-05-904

ROADWAY TYPE	DESIGN SPEED	FUNCTIONAL CLASSIFICATION
IH 35W GENERAL PURPOSE LANES	70 MPH	URBAN FREEWAY
US 81/287 BY IH 35W ML	70 MPH	URBAN FREEWAY
MANAGED LANES	70 MPH	URBAN FREEWAY
DIRECT CONNECTORS	45 MPH *	URBAN FREEWAY
IH 35W SOUTH TO US 81/US287	40 MPH	URBAN FREEWAY
IH 35W NORTH TO SH 170 EAST	40 MPH	URBAN FREEWAY
RAMP/MANAGED LANE RAMPS	45 MPH **	URBAN FREEWAY
SB IH 35W TO SH 170	45 MPH	URBAN FREEWAY
COLLECTOR/DISTRIBUTORS	30 MPH	URBAN PRINCIPAL ARTERIAL
FRONTAGE ROADS	40 MPH	URBAN COLLECTOR STREET
CITY STREETS	30 MPH	URBAN LOCAL STREET

* 45 MPH UNLESS NOTED OTHERWISE
** 35 MPH ON EXISTING EXIT RAMP/AGE
UNLESS NOTED OTHERWISE

AERIAL PHOTOGRAPHY: JANUARY 2009

NOT INTENDED FOR CONSTRUCTION, BIDDING, AND OR PERMIT PURPOSES

Texas Department of Transportation
Texas Department of Transportation
Fort Worth District
Fort Worth, Texas

CIVIL ASSOCIATES, INC.
CIVIL ASSOCIATES, INC.
TBPE Firm Registration No. F-2165
TBPLS Firm Registration No. 10018800
MAYER MAYARO, PE, ALTP
TX DL NO. 67021
DATE: DECEMBER 15, 2011