PROPOSED TYPICAL SECTIONS



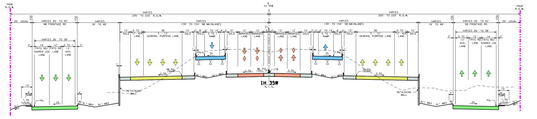

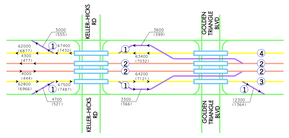

TRAFFIC DATA LINE DIAGRAM
IH 35W
N.T.S.

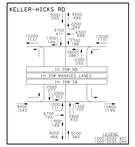

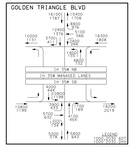

LEGEND:

- GENERAL PURPOSE LANES (GP LANES)
- MANAGED LANES (ML)
- RAMPS/MANAGED LANE RAMPS
- FRONTAGE ROADS/CITY STREETS
- DIRECT CONNECTORS
- PRELIMINARY STRUCTURE LIMITS AND POSSIBLE BENT/COLUMN LOCATIONS
- PROPOSED SIDEWALKS
- PROPOSED RAMP GORE AREA
- EXISTING PAVEMENT REMOVAL
- RIGHT-OF-WAY ACQUISITION AREA
- TRAFFIC DIRECTION
- PRELIMINARY PROPOSED RETAINING WALL
- PROPERTY OWNER NUMBER
- PROPOSED MANAGED LANE TOLL GANTRY
- PROPOSED MANAGED LANE RAMP TOLL GANTRY
- PROPOSED MANAGED LANE DECLARATION/ENFORCEMENT ZONE
- PROPERTY LINE
- EXISTING RIGHT-OF-WAY(R.O.W.)
- EXISTING ACCESS DENIED
- PROPOSED RIGHT-OF-WAY(R.O.W.)
- PROPOSED ACCESS DENIED
- DRAINAGE EASEMENT

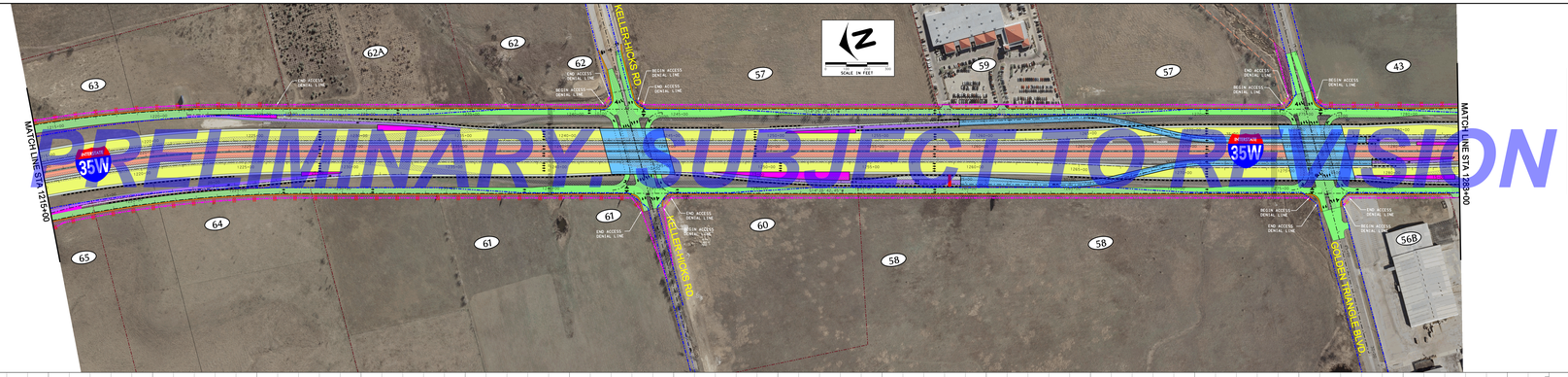

PROPERTY OWNERSHIP (ALL DATA OBTAINED FROM TARRANT COUNTY CENTRAL APPRAISAL DISTRICT, MARCH 27, 2009)		
PARCEL	OWNER	TENANT
43	ATL INVESTMENT LP	
56B	MXI GOLDEN TRIANGLE LLC	REGENCY VANS OF TEXAS
57	TRIANGLE I-35 REALTY LTD	
58	STATE OF TEXAS	
59	ALLEN SAMUELS REALTY INC	ALLEN SAMUELS ALLIANCE DODGE
		ENTERPRISE RENT-A-CAR MORAL
60	11150 PARTNERS LTD	
61	TAZHAMEL, PARVIZ	
62	STATE OF TEXAS	
62A	STATE OF TEXAS	
63	ATL INVESTMENT LP	
64	HIS ALLIANCE 40 LTD	
65	SHAFIROVA, NASSAR	

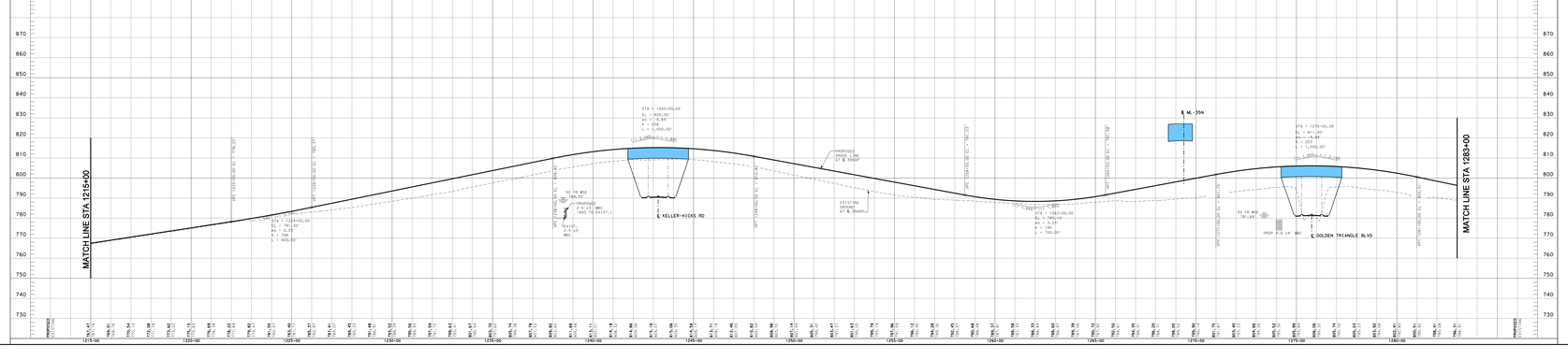

ROLL 4 OF 11

TEXAS DEPARTMENT OF TRANSPORTATION
FORT WORTH DISTRICT
MARIBEL P. CHAVEZ, P.E. DISTRICT ENGINEER

PUBLIC HEARING DISPLAY

IH 35W

FROM IH 820 TO SOUTH OF SH 114
TARRANT & DENTON COUNTIES, TEXAS
DECEMBER 15, 2011

CSJ NO. 0014-06-202
CSJ NO. 0014-06-205
CSJ NO. 0095-05-040
CSJ NO. 0095-09-404

ROADWAY TYPE	DESIGN SPEED	FUNCTIONAL CLASSIFICATION
IH 35W GENERAL PURPOSE LANES	70 MPH	URBAN FREEWAY
I-35 EXCE SOT & SH 170 MAINLANES	70 MPH	URBAN FREEWAY
MANAGED LANES	70 MPH *	URBAN FREEWAY
DIRECT CONNECTORS	40 MPH *	URBAN FREEWAY
IH 35W SOUTH TO I-35 EXCESOT	40 MPH	URBAN FREEWAY
IH 35W NORTH TO SH 170 EAST	40 MPH	URBAN FREEWAY
RAMP/MANAGED LANE RAMPS	40 MPH **	URBAN FREEWAY
SB IH 35W TO SH 170	40 MPH	URBAN FREEWAY
COLLECTOR/DISTRIBUTORS	50 MPH	URBAN PRINCIPAL ARTERIAL
FRONTAGE ROADS	40 MPH	URBAN COLLECTOR STREET
CITY STREETS	30 MPH	URBAN LOCAL STREET

* 45 MPH UNLESS NOTED OTHERWISE
** 35 MPH UNLESS NOTED OTHERWISE
* MILES SHOWN ARE STATIONING

AERIAL PHOTOGRAPHY: JANUARY 2008

NOT INTENDED FOR CONSTRUCTION, BIDDING, AND OR PERMIT PURPOSES

Texas Department of Transportation
Texas Transportation Commission
Ted Houghton, Chairman
Fort Worth District
Maribel P. Chavez, P.E., District Engineer

CH2M HILL
ASSOCIATES, INC.
CH2M HILL Texas Registration No. F-3704
Prepared by: CH2M HILL
Fort Worth District
Mark Graham, PE, ELP
Lt. Col. Mark Wood
Date: December 15, 2011