

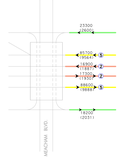

TRAFFIC DATA LINE DIAGRAM
IH 35W
N.T.S.

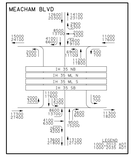

LEGEND:

- SHOULDER / TRAVEL LANES / SHOULDER — GENERAL PURPOSE LANES (GP LANES)
- MANAGED LANES (ML)
- RAMPS/MANAGED LANE RAMPS
- FRONTAGE ROADS/CITY STREETS
- DIRECT CONNECTORS
- PRELIMINARY STRUCTURE LIMITS AND POSSIBLE BENT/COLUMN LOCATIONS
- PROPOSED SIDEWALKS
- PROPOSED RAMP GORE AREA
- IH 35W/IH 820 INTERCHANGE
- EXISTING PAVEMENT REMOVAL
- TRAFFIC DIRECTION
- PROPOSED RETAINING WALL
- (1) PROPERTY OWNER NUMBER
- PROPERTY LINE
- EXISTING RIGHT-OF-WAY(R.O.W.)
- EXISTING ACCESS DENIED
- PROPOSED RIGHT-OF-WAY(R.O.W.)
- PROPOSED ACCESS DENIED



PROPERTY OWNERSHIP ALL DATA OBTAINED FROM TARRANT COUNTY CENTRAL APPRAISAL DISTRICT, FEBRUARY 4, 2006. UPDATED: MAY 2, 2012	
PARCEL	OWNER / TENANT
1	MERCANTILE PARTNERS
2	TETCO STORES LP / FINANCIAL CNSLTG & TRADING
3	BRE/LS TX PROPERTIES LP
4	BRE/LS TX PROPERTIES LP / LA QUINTA INN #950
5	MERCANTILE PARTNERS
6	MOTIVA ENTERPRISES LLC / SHELL
7	TOD HOTELS FORT WORTH LLC / RADISSON HOTEL FT WORTH NORTH
8	ABRA REALTY INC
9	MERCANTILE PARTNERS



ROLL 1 OF 10

TEXAS DEPARTMENT OF TRANSPORTATION
FORT WORTH DISTRICT
MARIBEL P. CHAVEZ, P.E. DISTRICT ENGINEER

PUBLIC HEARING DISPLAY

IH 35W

FROM IH 820 TO IH 30
TARRANT COUNTY, TEXAS
JUNE 12, 2012

CSJ NO. 0014-06-178
CSJ NO. 0014-06-268

ROADWAY TYPE	DESIGN SPEED	FUNCTIONAL CLASSIFICATION
IH 35W GENERAL PURPOSE LANES	65 MPH	URBAN FREEWAY
IH 35W MANAGED LANES	55 MPH	URBAN FREEWAY
US 287 MOORING	55 MPH	URBAN FREEWAY
MANAGED LANES	55 MPH	URBAN FREEWAY
820 CONN. CONNECTORS (DC)	45 MPH	URBAN PRINCIPAL ARTERIAL
820 CONN. TOTAL/SIN	45 MPH	URBAN PRINCIPAL ARTERIAL
820 CONN. SIN	45 MPH	URBAN PRINCIPAL ARTERIAL
1210 SIN	35 MPH	URBAN PRINCIPAL ARTERIAL
820 CONN. MANAGED LANE RAMPS	45 MPH	URBAN PRINCIPAL ARTERIAL
280 SIN	45 MPH	URBAN PRINCIPAL ARTERIAL
820 US 287 TO CYPRESS ST	40 MPH	URBAN PRINCIPAL ARTERIAL
280 SIN	35 MPH	URBAN PRINCIPAL ARTERIAL
COLLECTOR-DISTRIBUTORS (C-D)	35 MPH	URBAN PRINCIPAL ARTERIAL
1210,280,280-1CON	35 MPH	URBAN PRINCIPAL ARTERIAL
820 CONN. 280-1CON	35 MPH	URBAN PRINCIPAL ARTERIAL
CITY STREETS	30 MPH+/-	URBAN LOCAL STREET
MONALISA ST	30 MPH	URBAN LOCAL STREET
CLIFF ST	25 MPH+/-	URBAN LOCAL STREET
LOOP RAMP (CLOVERLEAF)	25 MPH 25 MPH * EXCEPT WHERE NOTED OTHERWISE EXCEPT WHERE NOTED ON DRAWINGS ** 35 MPH UNLESS NOTED OTHERWISE EXCEPT WHERE NOTED OTHERWISE *** 30 MPH UNLESS NOTED OTHERWISE EXCEPT WHERE NOTED OTHERWISE	URBAN LOCAL STREET URBAN LOCAL STREET * EXCEPT WHERE NOTED OTHERWISE ** EXCEPT WHERE NOTED OTHERWISE *** EXCEPT WHERE NOTED OTHERWISE

AERIAL PHOTOGRAPHY: WINTER 2010/2011

NOT INTENDED FOR CONSTRUCTION, BIDDING, AND OR PERMIT PURPOSES

Texas Department of Transportation
Texas Transportation Commission
Texas Department of Transportation
125 E 11th Street
Austin, Texas 78701-2483
www.dot.state.tx.us

CIVIL ASSOCIATES, INC.
TBPE FIRM REGISTRATION NO. 4381
PREPARED UNDER THE SUPERVISION OF:
MAYER ARAMAZ, REG. #107
DATE: JUNE 12, 2012