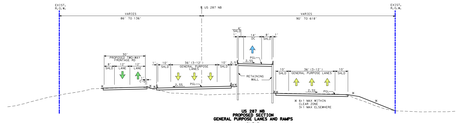

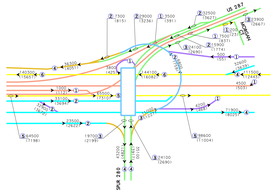

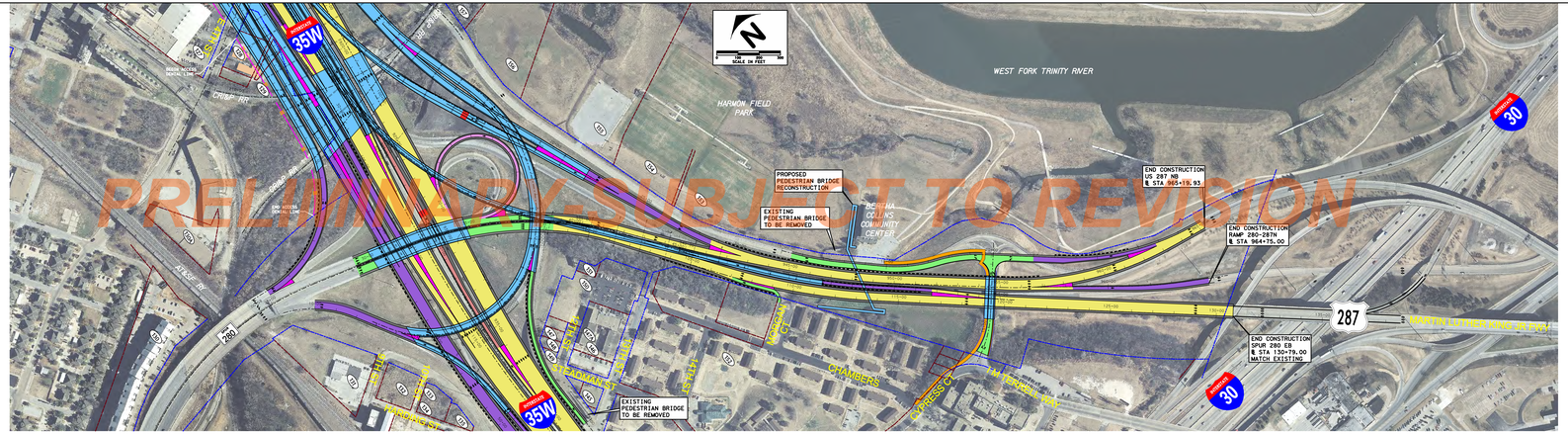

PROPERTY OWNERSHIP (ALL DATA OBTAINED FROM TARRANT COUNTY CENTRAL APPRAISAL DISTRICT, FEBRUARY 4, 2006.) UPDATED MAY 2, 2012		
PARCEL	OWNER	TENANT
127	ELLER MEDIA CO	
128	RIBE, KENT A.	
129	RIBE, KENT A	
130	THE FORT WORTH DEPOT LLC	THE DEPOT APARTMENTS
130A	RHODES CHARITABLE TRUST	G TRAN CORP
131	IXC CARRIER INC	CENTURYTEL FIBER COMPANY
132	ONEALL PATRICIA JEANNE	
133	ONEALL PATRICIA JEANNE	
134	ONEALL PATRICIA JEANNE	
135	ANGAR ALI RAZA	
145	TEXAS, STATE OF	
146	FORT WORTH ISD	
147	FT WORTH HOUSING AUTHORITY	
147A	FT WORTH HOUSING AUTHORITY	
148	KORNFELD, ROSE ANN	
149	HATTEN, EDDELL ETAL	
150	FORT WORTH ISD	
151	CLEAR CHANNEL OUTDOOR INC	
152	FT WORTH HOUSING AUTHORITY	
153	FORT WORTH, CITY OF	
154	FORT WORTH, CITY OF	
155	FORT WORTH, CITY OF	
156	FORT WORTH, CITY OF	
157	FORT WORTH, CITY OF	

LEGEND:

- GENERAL PURPOSE LANES (GP LANES)
- MANAGED LANES (ML)
- RAMPS/MANAGED LANE RAMPS
- FRONTAGE ROADS/CITY STREETS
- DIRECT CONNECTORS
- PRELIMINARY STRUCTURE LIMITS AND POSSIBLE BENT/COLUMN LOCATIONS
- PROPOSED SIDEWALKS
- PROPOSED RAMP GORE AREA
- DISPLACED STRUCTURE
- TRAFFIC DIRECTION
- PROPOSED MANAGED LANE DECLARATION/ENFORCEMENT ZONE
- PROPOSED MANAGED LANE TOLL GANTRY
- EXISTING PAVEMENT REMOVAL
- PROPOSED RETAINING WALL
- PROPERTY OWNER NUMBER
- PROPERTY LINE
- EXISTING RIGHT-OF-WAY(R.O.W.)
- EXISTING ACCESS DENIED
- PROPOSED RIGHT-OF-WAY(R.O.W.)
- PROPOSED ACCESS DENIED

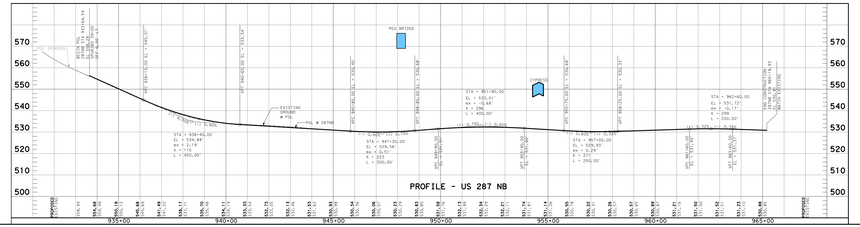

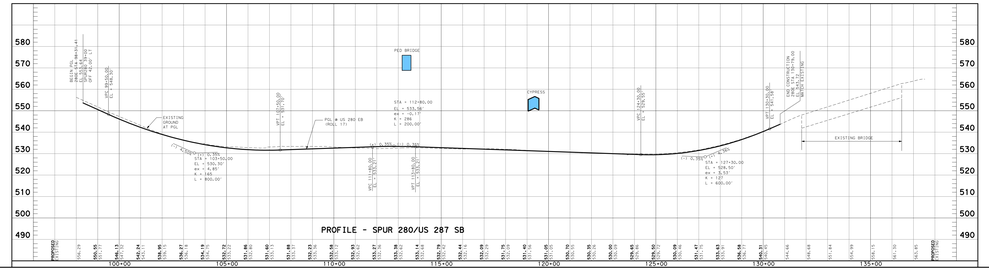

ROLL 10 OF 10

TEXAS DEPARTMENT OF TRANSPORTATION
FORT WORTH DISTRICT
MARIBEL P. CHAVEZ, P.E. DISTRICT ENGINEER

PUBLIC HEARING DISPLAY

IH 35W

FROM IH 820 TO IH 30
TARRANT COUNTY, TEXAS
JUNE 12, 2012

CSJ NO. 0016-06-178
CSJ NO. 0014-06-288

ROADWAY TYPE	DESIGN SPEED	FUNCTIONAL CLASSIFICATION
IH 35W GENERAL PURPOSE LANES	60 MPH*	URBAN FREEWAY
IH 35W MANAGED LANES	50 MPH*	URBAN FREEWAY
US 287 MAINLANES	55 MPH*	URBAN FREEWAY
MANAGED LANES	50 MPH	URBAN FREEWAY
35W CONNECTORS (DC)	50 MPH	URBAN PRINCIPAL ARTERIAL
35E-287N, 287N-35W	45 MPH	URBAN PRINCIPAL ARTERIAL
287N-280, 280-287N	40 MPH	URBAN PRINCIPAL ARTERIAL
121B-35W	35 MPH	URBAN PRINCIPAL ARTERIAL
35W-287N/MANAGED LANE RAMPS	40 MPH	URBAN PRINCIPAL ARTERIAL
280-35E	45 MPH	URBAN PRINCIPAL ARTERIAL
5B US 287 TO CYPRESS ST	40 MPH	URBAN PRINCIPAL ARTERIAL
280-287N	40 MPH	URBAN PRINCIPAL ARTERIAL
COLLECTOR-DISTRIBUTORS (C-D)	35 MPH	URBAN PRINCIPAL ARTERIAL
121B-280, 280-121N	35 MPH	URBAN PRINCIPAL ARTERIAL
287N-35W, 35E-287N	35 MPH**	URBAN PRINCIPAL ARTERIAL
CITY STREETS	30 MPH**	URBAN LOCAL STREET
CYPRESS ST	30 MPH**	URBAN LOCAL STREET
SILVER ST	25 MPH**	URBAN LOCAL STREET
LOOP RAMP (CLOVERLEAF)	25 MPH	URBAN LOOP
	20 MPH (BUT CAUTION EXCEEDS SIGNS POSTED ON CLOVERLEAF)	
	* 55 MPH (PER NOTICE TO CONSTRUCT IN ACCORDANCE WITH 43 TAC 25.1(b))	* EXCEPT WHERE NOTED OTHERWISE
	** 40 MPH (PER NOTICE TO CONSTRUCT IN ACCORDANCE WITH 43 TAC 25.1(b))	** EXCEPT WHERE NOTED OTHERWISE

AERIAL PHOTOGRAPHY: WINTER 2010/2011

NOT INTENDED FOR CONSTRUCTION, BIDDING, AND OR PERMIT PURPOSES

Texas Department of Transportation
Texas Transportation Commission
Amado C. Cruz, Chairman
Fort Worth, Texas
2-17-2012 Web site

TYPE ASSOCIATES, INC.
TBPE FIRM REGISTRATION NO. 4981
PREPARED UNDER THE SUPERVISION OF:
NADER ABUHAMD, PE, AICP
TX REG. NO. 102 2 0 1
DATE: JUNE 12, 2012