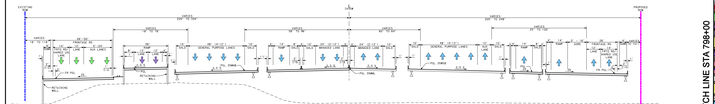

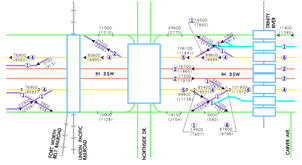

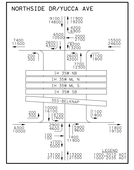

LEGEND:

- GENERAL PURPOSE LANES (GP LANES)
- MANAGED LANES (ML)
- RAMPS/MANAGED LANE RAMPS
- FRONTAGE ROADS/CITY STREETS
- DIRECT CONNECTORS
- PRELIMINARY STRUCTURE LIMITS AND POSSIBLE BENT/COLUMN LOCATIONS
- WEST FORK TRINITY TRAIL
- PROPOSED RAMP GORE AREA
- PROPOSED SIDEWALKS
- DISPLACED STRUCTURE
- TRAFFIC DIRECTION
- PROPOSED MANAGED LANE DECLARATION/ENFORCEMENT ZONE
- PROPOSED MANAGED LANE TOLL GANTRY
- EXISTING PAVEMENT REMOVAL
- PROPOSED RETAINING WALL
- PROPOSED NOISE BARRIER LOCATION
- PROPOSED SECANT WALL
- PROPERTY OWNER NUMBER
- PROPERTY LINE
- EXISTING RIGHT-OF-WAY(R.O.W.)
- EXISTING ACCESS DENIED
- PROPOSED RIGHT-OF-WAY(R.O.W.)
- PROPOSED ACCESS DENIED
- TRWD / R.O.W.

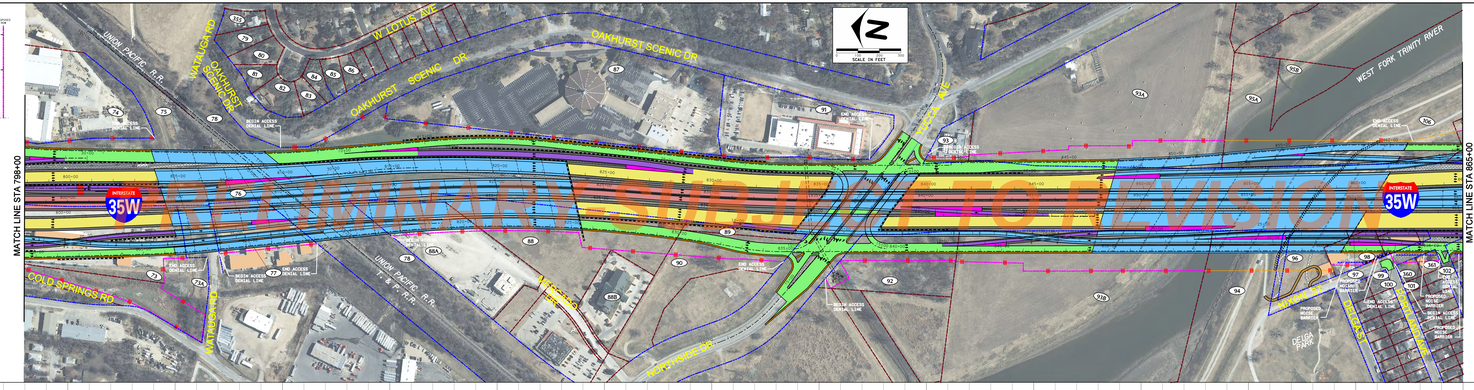

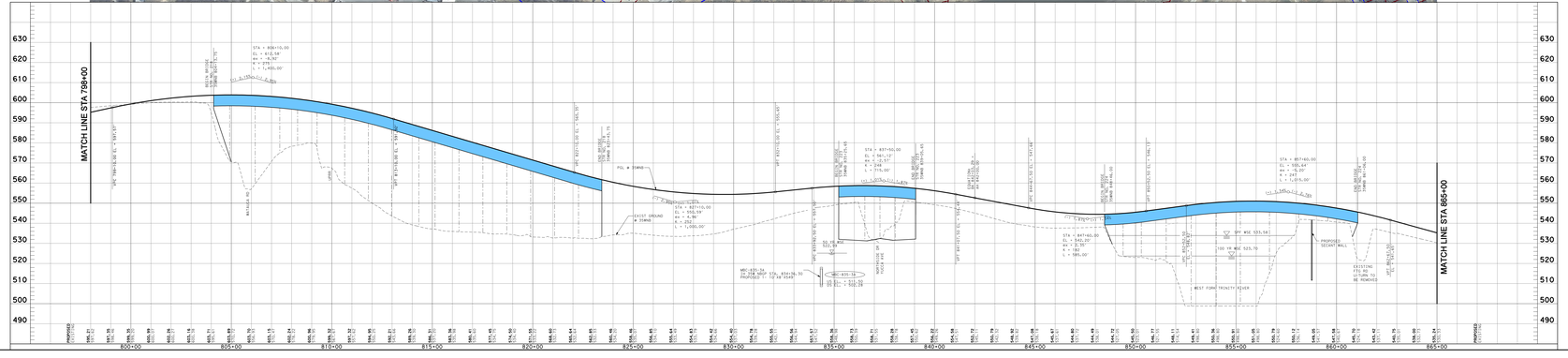

PROPERTY OWNERSHIP		
ALL DATA OBTAINED FROM TARRANT COUNTY CENTRAL APPRAISAL DISTRICT, FEBRUARY 4, 2009.* UPDATED MAY 8, 2012		
PARCEL	OWNER	TENANT
73	CMC TRAILER DISTRIBUTORS, INC	CMC TRAILER DISTRIBUTORS INC
73A	UNION PACIFIC RR CO	
75	UNION PACIFIC RR CO	
76	NATIONAL IW ADVER CO	
77	UNITED RENTALS REALTY LLC	UNITED RENTALS NORTHWEST INC
78	UNION PACIFIC RR CO	
79	BURNETT, JERRY D.	
80	VAL-COM ACQUISITIONS TRUST	
81	MURPHY, MEGAN ANN	
82	BENNETT, DENISE M & W OWAYHALI	
83	CARDONA, GLENDA CAROL	
84	STRAHAN, LEDARA JO	
85	WINN, RIDA JOETTE	
86	BALTERRI, GARY A ETUX CINDY F	
87	CALVARY CATHEDRAL INC	
88	CHESAPEAKE LAND DEV CO LLC	
88A	APPLE 9 VENTURES OWNERSHIP INC	
88B	TRISONA ENT.	COUNTRY INN & SUITES BY CARLSON
89	TARRANT COUNTY WATER DISTRICT	
90	TARRANT COUNTY WATER DISTRICT	
91	CALVARY ACADEMY	
92	LEGEND BANK NA	
93	BUBJOH INVESTMENT CO LTD	C STORE MANAGEMENT #43
93A	SPARTO INVESTMENTS LTD	SEVEN ELEVEN
93B	SPARTO INVESTMENTS LTD	
94	TARRANT COUNTY WATER SUPPLY	TRINITY RIVER AUTHORITY-TEXAS
95A	TARRANT COUNTY WATER DISTRICT	
95B	FORT WORTH, CITY OF	
96	TARRANT COUNTY WATER DISTRICT	
97	TEXAS, STATE OF	
98	WEST CREST PARTNERS LP	
99	TARRANT COUNTY WATER DISTRICT	
100	ENGELHARDT, FREDERICK E REV TR	
101	HAYNES, DANIEL FRED	
102	MARES, MARK	
106	TARRANT COUNTY WATER DISTRICT	
355	REYNA, ELIZABETH	
360	MARES, MARK	
361	CRANE, CARLTON R ETUX BARBARA	

ROLL 4 OF 10

TEXAS DEPARTMENT OF TRANSPORTATION
FORT WORTH DISTRICT
MARIBEL P. CHAVEZ P.E. DISTRICT ENGINEER

PUBLIC HEARING DISPLAY

IH 35W

FROM IH 820 TO IH 30
TARRANT COUNTY, TEXAS
JUNE 12, 2012

CSJ NO. 0014-06-178
CSJ NO. 0014-06-300

ROADWAY TYPE	DESIGN SPEED	FUNCTIONAL CLASSIFICATION
IH 35W GENERAL PURPOSE LANES	65 MPH*	URBAN FREEWAY
IH 35W MANAGED LANES	55 MPH*	URBAN FREEWAY
US 287 MOORING	55 MPH	URBAN FREEWAY
MANAGED LANES	55 MPH	URBAN FREEWAY
820 CONNECTORS (DC)	45 MPH	URBAN PRINCIPAL ARTERIAL
820 CTRL TO CTRL (CD)	45 MPH	URBAN PRINCIPAL ARTERIAL
820 CD RAMPS	40 MPH	URBAN PRINCIPAL ARTERIAL
121B (BR)	35 MPH	URBAN PRINCIPAL ARTERIAL
121B (BR) MANAGED LANE RAMPS	35 MPH	URBAN PRINCIPAL ARTERIAL
28A (BR)	40 MPH	URBAN PRINCIPAL ARTERIAL
5B US 287 TO CYPRESS ST	40 MPH	URBAN PRINCIPAL ARTERIAL
5B (BR)	35 MPH	URBAN PRINCIPAL ARTERIAL
COLLECTOR-DISTRIBUTORS (C-D)	35 MPH	URBAN PRINCIPAL ARTERIAL
121B (BR), 28B/121A	35 MPH	URBAN PRINCIPAL ARTERIAL
28B/121A (BR) CONN	35 MPH	URBAN PRINCIPAL ARTERIAL
CITY STREETS	30 MPH**	URBAN LOCAL STREET
SOUTHSIDE	25 MPH	URBAN LOCAL STREET
YUCCA WAY	25 MPH	URBAN LOCAL STREET
LOOP RAMP (CLOVERLEAF)	25 MPH	URBAN LOCAL STREET

* EXCEPT WHERE NOTED OTHERWISE
** 30 MPH UNLESS NOTED OTHERWISE
*** 25 MPH UNLESS NOTED OTHERWISE
**** 20 MPH UNLESS NOTED OTHERWISE
***** EXCEPT WHERE NOTED OTHERWISE

AERIAL PHOTOGRAPHY: WINTER 2010/2011

NOT INTENDED FOR CONSTRUCTION, BIDDING, AND OR PERMIT PURPOSES

Texas Department of Transportation
Texas Transportation Commission
Steven P. Ellis, Chairman
Ted Houghton, Vice Chairman
Jeff Austin III
Fred Underwood
Ned Fleming
Jeff Wood
Jeff Moseley
Deputy Executive Director
Phillip Wilson
Executive Director
© 2012 Texas State of

TYPE ENGINEERING, INC.
TBPE FIRM REGISTRATION NO. 4981
PREPARED UNDER THE SUPERVISION OF:
MAYER ARAMAZD, PE, RCP
TYPE ENGINEERING, INC.
DATE: JUNE 12, 2012