PROPOSED TYPICAL SECTION

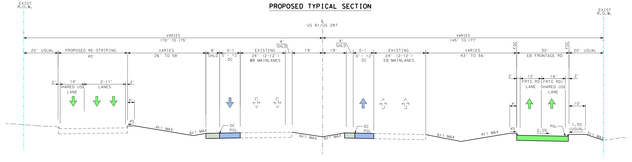

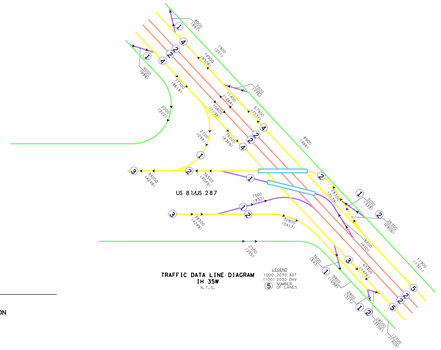

LEGEND:

- SHOULDER / TRAVEL LANES / SHOULDER — GENERAL PURPOSE LANES (GP LANES)
- MANAGED LANES (ML)
- RAMPS/MANAGED LANE RAMPS
- FRONTAGE ROADS/CITY STREETS
- DIRECT CONNECTORS
- PRELIMINARY STRUCTURE LIMITS AND POSSIBLE BENT/COLUMN LOCATIONS
- PROPOSED SIDEWALKS
- PROPOSED RAMP GORE AREA
- EXISTING PAVEMENT REMOVAL
- RIGHT-OF-WAY ACQUISITION AREA
- US 81/US 287
- TRAFFIC DIRECTION
- PROPOSED RETAINING WALL
- (1) PROPERTY OWNER NUMBER
- PROPERTY LINE
- EXISTING RIGHT-OF-WAY(R.O.W.)
- EXISTING ACCESS DENIED
- PROPOSED RIGHT-OF-WAY(R.O.W.)
- PROPOSED ACCESS DENIED
- DRAINAGE EASEMENT

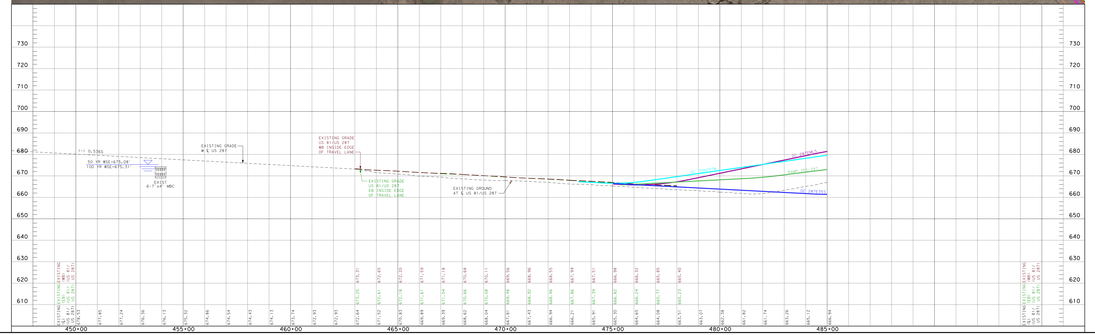

PROPERTY OWNERSHIP		
(ALL DATA OBTAINED FROM TARRANT COUNTY CENTRAL APPRAISAL DISTRICT, MARCH 27, 2009)		
PARCEL	OWNER	TENANT
22	ROYALL GENICON & ETAL	
23	ELLISWERE CORP	
24	ELLISWERE CORP	

ROLL 11 OF 11

TEXAS DEPARTMENT OF TRANSPORTATION
FORT WORTH DISTRICT
MARBEL P. CHAVEZ, P.E. DISTRICT ENGINEER

PUBLIC HEARING DISPLAY

IH 35W

FROM IH 820 TO SOUTH OF SH 114
TARRANT & DENTON COUNTIES, TEXAS
DECEMBER 15, 2011

CSJ NO. 0014-06-202
CSJ NO. 0014-06-205
CSJ NO. 0081-02-040
CSJ NO. 0081-03-804

ROADWAY TYPE	DESIGN SPEED	FUNCTIONAL CLASSIFICATION
IH 35W GENERAL PURPOSE LANES	70 MPH	URBAN FREEWAY
US 81/US 287 & SH 170 MAINLANES	70 MPH	URBAN FREEWAY
MANAGED LANES	70 MPH *	URBAN FREEWAY
DIRECT CONNECTORS	40 MPH *	URBAN FREEWAY
IH 35W SOUTH TO US 81/US287	40 MPH	URBAN FREEWAY
IH 35W NORTH TO SH 170 EAST	40 MPH	URBAN FREEWAY
RAMP/MANAGED LANE RAMPS	40 MPH **	URBAN FREEWAY
SB IH 35W TO SH 170	40 MPH	URBAN FREEWAY
COLLECTORS/DISTRIBUTORS	30 MPH	URBAN PRINCIPAL ARTERIAL
FRONTAGE ROADS	40 MPH	URBAN COLLECTOR STREET
CITY STREETS	30 MPH	URBAN LOCAL STREET

* 45 MPH UNLESS NOTED OTHERWISE
** 35 MPH UNLESS NOTED OTHERWISE
*** UNLESS POSTED SIGNAT DISTANCE

AERIAL PHOTOGRAPHY: JANUARY 2009

NOT INTENDED FOR CONSTRUCTION, BIDDING, AND OR PERMIT PURPOSES

Texas Department of Transportation
Texas Department of Transportation
Fort Worth District
Fort Worth, Texas

CIVIL ASSOCIATES, INC.
CIVIL ASSOCIATES, INC.
PROGRAM MANAGER
MAYER MAHARIS, PE, ALCP
TX ID NO. 87653
EXPIRES DECEMBER 31, 2011

CIS-Southern Highway
Garland, Texas 75040
CIS Sign Engineering Co.,Inc.