TEXAS DEPARTMENT OR TRANSPORTATION
FORT WORTH DISTRICT

BRIAN BARTH, P.E. - DISTRICT ENGINEER

# FM 1810 AT US 81/US 287 FEASIBILITY STUDY

PUBLIC MEETING DISPLAY JUNE 17, 2014
CSJ: 2418-01-012

CONCEPT ALTERNATIVES

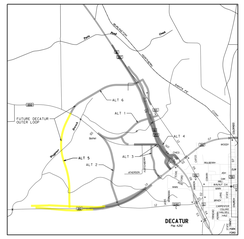


PROJECT LOCATION MAP
SCALE 1"=30000'

PRELIMINARY SUBJECT TO CHANGE

LEGEND

- Main Lane
- Arterials / Frontage Road
- Ramps
- Bridge Structure
- Existing Pavement
- Pavement Removal
- Driveway/Cross Street Connections
- Existing ROW
- Proposed ROW
- Proposed COA Limits
- Proposed Centerline / Baseline
- Airport
- Cemetary
- Historic Property
- Landfill
- FEMA Zone AE
- Streams and Ponds
- Direction of Traffic
- Decatur City Limits
- Parcel Boundaries

DATE: FEBRUARY 2014
PREPARED BY HNTB
UNDER THE SUPERVISION OF:
CHRISTOPHER M. BERGERON, P.E.

SERIAL NO. 72895

PRELIMINARY, SUBJECT TO CHANGE BASED ON FURTHER DEVELOPMENTS RESULTING FROM PUBLIC INPUT AND TECHNICAL REVIEW.

NOT INTENDED FOR CONSTRUCTION, BIDDING OR PERMIT PURPOSES.

0 100 200 FT
HORIZONTAL

HNTB Corporation
The HNTB Companies
Engineers. Architects. Planners.

Texas Department of Transportation

©2014 by Texas Department of Transportation
all rights reserved

G:\59080\WA002_FM1810\Cad\Exhibits\Public Meeting\Alt 5\Original files\Alt_5_PM.dgn 5/12/2014 2:39:58 PM

## Alternative 5

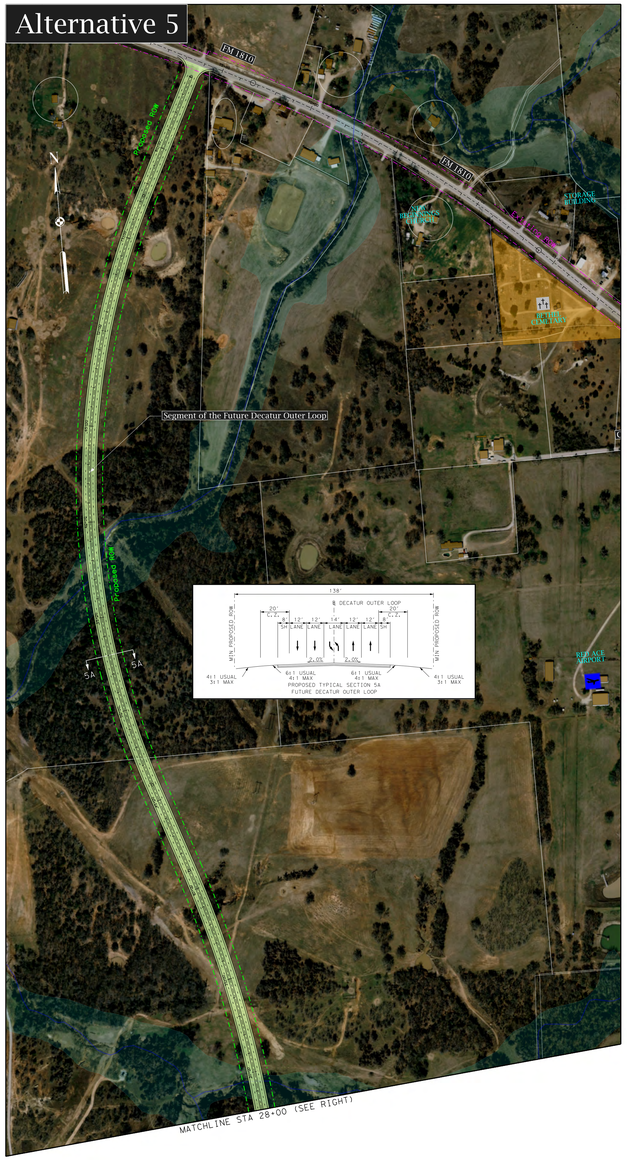


## Alternative 5: At Grade Intersection
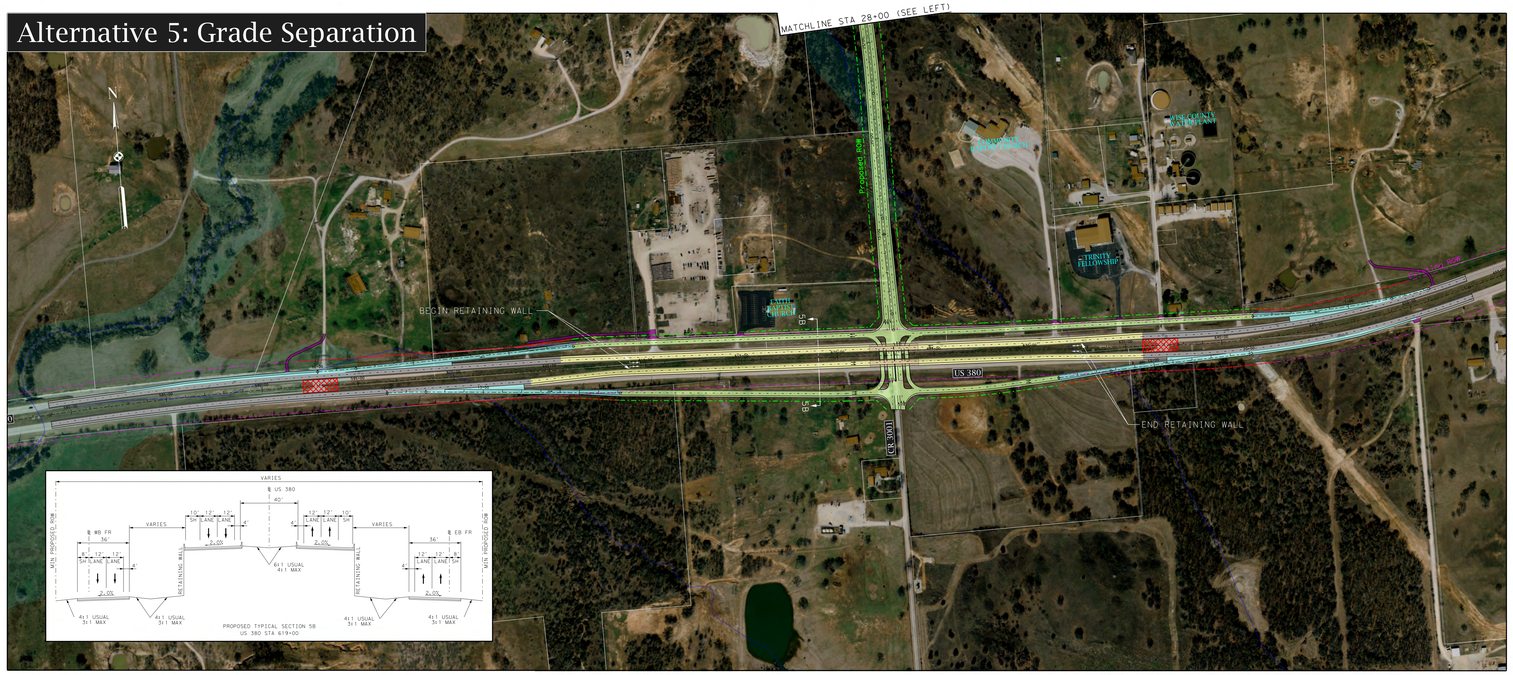
## Alternative 5: Grade Separation