

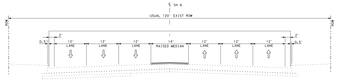

SECTION A-A

PRELIMINARY ONLY

SECTION B-B

PRELIMINARY ONLY

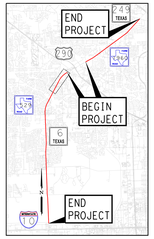

PROJECT LOCATION MAP
NOT TO SCALE
SHEET LOCATION

DESIGN SPEED:
CSJ: 1685-05-104
45 MPH - SH 6 FROM COPPER GROVE DR TO SOUTH OF PATTERSON RD
50 MPH - SH 6 FROM SOUTH OF PATTERSON RD TO END PROJECT
CSJ: 1685-01-100
45 MPH - FM 1960 FROM WINDMERE LAKES TO MILLS RD

Texas Department of Transportation
HARRIS COUNTY
STATE HIGHWAY 6/FM 1960
SCHEMATIC LAYOUT
CSJ: 1685-05-104
FROM: STA 39+07.33
TO: STA 502+00.00
CSJ: 1685-01-100
FROM: STA 1+75.21
TO: STA 29+21.53
CSJ: 1685-05-104, ETC.
HOUSTON DISTRICT
DATE: MAY 2012
APPROVED

LEGEND

	SYMBOLOGY	LINE WT.	COLOR CODE	
MAIN LANES		5	BLACK	0
FRONTAGE ROADS AND RAMPS		5	BLUE	1
TURNAROUND		5	BLUE	1
EXISTING PGMT TO BE REMOVED		2	BLACK	0
EXISTING PGMT TO REMAIN		2	GREEN	3
EMBANKMENT		3	RED	5
PROPOSED ACCESS		5	RED	5
ROW LINE		5	BLACK	0
EXISTING ROW		5	BLACK	0
ACCESS ROAD		5	BLUE	1
PLANIMETRIC		2	GREEN	3
ADT COUNT (COUNT YEAR (2003) DHV)		5	BLUE	1
*(2003) DHV (ADJUSTED FOR 2003)		0	LT. PURPLE	7
EXISTING LANE DIRECTIONAL INDICATOR		0	BLACK	0
PROPOSED LANE DIRECTIONAL INDICATOR		0	BLACK	0
DIRECT CONNECTOR		4	ORANGE	6
PROPOSED		5	BLUE	1
FUTURE		5	BLUE	1
RAISED MEDIAN		6	RED	5
ROW		5	ORANGE	6
HIGH CLEARANCE VEHICLE (HCV)		5	VIOLET	95
DIAMOND LANE		5	BROWN	137
MANAGED LANES		5	LT. PURPLE	42
TEMPORARY CONNECTIONS		10	PURPLE	37
ROW TO BE DONATED/DEDICATED		5	VIOLET	95
RECOMMENDED NOISE ABATEMENT WALL		10	PURPLE	255
ATRAFFIC COUNT (AM TO CBD / PM FROM CBD) (*=(FDS 01-875))				

SCALE: 1"=50'
SCALE: 0 50 100 150 200

FILE:P:\TxDOT\HOU\1204-04&6&6&&&