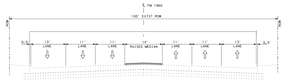

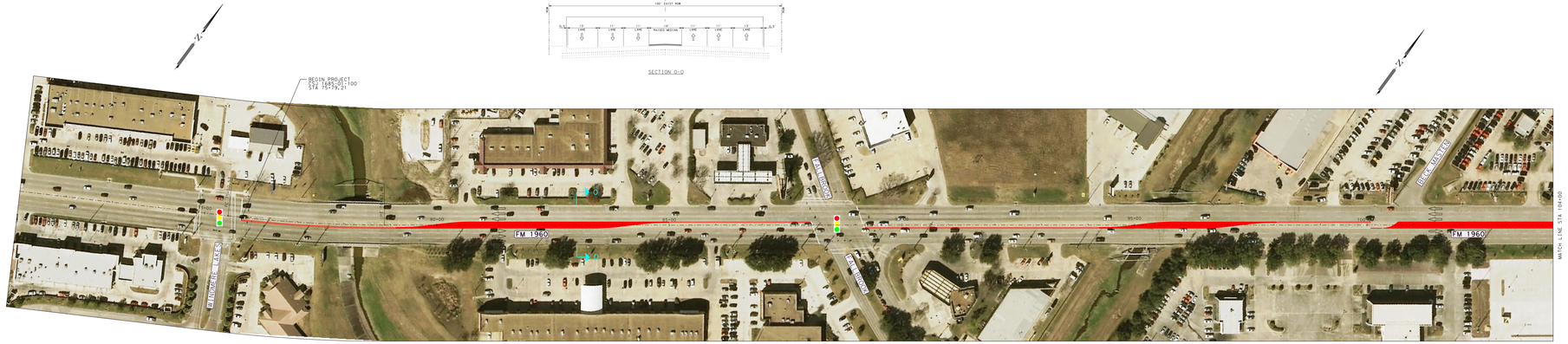

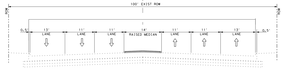



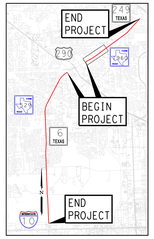

PROJECT LOCATION MAP
NOT TO SCALE
SHEET LOCATION

DESIGN SPEED:
CSJ: 1685-05-104
45 MPH - SH 6 FROM COPPER GROVE DR TO SOUTH OF PATTERSON RD
50 MPH - SH 6 FROM SOUTH OF PATTERSON RD TO END PROJECT
CSJ: 1685-01-100
45 MPH - FM 1960 FROM WINDMERE LAKES TO MILLS RD

HARRIS COUNTY
Texas Department of Transportation
STATE HIGHWAY 6/FM 1960
SCHEMATIC LAYOUT

CSJ: 1685-05-104
FROM: STA 39+07.33
TO: STA 502+00.00

CSJ: 1685-01-100
FROM: STA 75+79.21
TO: STA 25+21.53

CSJ: 1685-05-104, ETC.
HOUSTON DISTRICT

DATE: MAY 2012
APPROVED

LEGEND

SYMBOLOGY	LINE WT.	COLOR CODE	
MAIN LANES	5	BLACK	0
FRONTAGE ROADS AND RAMPS	1	BLUE	1
TURNAROUNDS	1	BLUE	1
EXISTING ITEM TO BE REMOVED	2	BLACK	0
EXISTING ITEM TO REMAIN	2	GREEN	3
EMBANKMENT	3	RED	2
DRIVE ACCESS	5	RED	2
FRONTAGE	5	BLACK	0
EXISTING ROW	5	BLACK	0
ACCESS ROAD	5	BLUE	1
PLANIMETRIC	2	GREEN	3
PROJECT COUNT YEAR (2003) (DHV)	0	BLACK	0
*(2003) DHV VALUSTED FOR (2003)	0	LT PURPLE	7
EXISTING LANE DIRECTIONAL INDICATOR	0	BLACK	0
PROPOSED LANE DIRECTIONAL INDICATOR	0	BLACK	0
DIRECT CONNECTOR	4	ORANGE	5
EXISTING	6	RED	3
FUTURE	6	BLUE	1
RAISED MEDIAN	6	RED	3
CURB	6	ORANGE	5
HIGH CLEARANCE VEHICLE (HCV)	5	CHARCOAL	95
DIAMOND LANE	5	BROWN	137
MANAGED LANES	5	LT PURPLE	42
TEMPORARY CONNECTIONS	10	PURPLE	37
RIGHT OF WAY ACQUISITION	10	PURPLE	37
RECOMMENDED NOISE ABATEMENT WALL	10	PURPLE	253
ATRAFFIC COUNT (AM TO CBD / PM FROM CBD) (H:CFS) (V:RTS)			

SCALE: 0 50 100 150 200

FILE:P:\TxDOT\HOU\1204-04\Alternatives\Layout\1685CA05\1685L01\1685CA05_Layout.dgn
DATE: 5/8/2012
REFERENCE FILES:

PRELIMINARY
SUBJECT TO REVISION

This document is released for Interim review & not intended for construction, bidding or permit purposes by Robert A. Maxwell, P.E. No. 94571

SHEET 1 OF 3

Date

JACOBS
Houston, Texas 77027-5486
(832)351-7230 www.jacobs.com
Jacobs Engineering Group Inc. F-2966

ORIGINAL DESIGN	REVISED	PLOTTED	DESIGNED BY	DRAWN BY	JOB NO.
		5/8/2012	CDA		W4021204

DESIGN SPEED:
CSJ: 1685-05-104
45 MPH - SH 6 FROM COPPER GROVE DR TO SOUTH OF PATTERSON RD
50 MPH - SH 6 FROM SOUTH OF PATTERSON RD TO END PROJECT
CSJ: 1685-01-100
45 MPH - FM 1960 FROM WINDMERE LAKES TO MILLS RD

HARRIS COUNTY
Texas Department of Transportation
STATE HIGHWAY 6/FM 1960
SCHEMATIC LAYOUT

CSJ: 1685-05-104
FROM: STA 39+07.33
TO: STA 502+00.00

CSJ: 1685-01-100
FROM: STA 75+79.21
TO: STA 25+21.53

CSJ: 1685-05-104, ETC.
HOUSTON DISTRICT

DATE: MAY 2012
APPROVED

LEGEND

SYMBOLOGY	LINE WT.	COLOR CODE	
MAIN LANES	5	BLACK	0
FRONTAGE ROADS AND RAMPS	1	BLUE	1
TURNAROUNDS	1	BLUE	1
EXISTING ITEM TO BE REMOVED	2	BLACK	0
EXISTING ITEM TO REMAIN	2	GREEN	3
EMBANKMENT	3	RED	2
DRIVE ACCESS	5	RED	2
FRONTAGE	5	BLACK	0
EXISTING ROW	5	BLACK	0
ACCESS ROAD	5	BLUE	1
PLANIMETRIC	2	GREEN	3
PROJECT COUNT YEAR (2003) (DHV)	0	BLACK	0
*(2003) DHV VALUSTED FOR (2003)	0	LT PURPLE	7
EXISTING LANE DIRECTIONAL INDICATOR	0	BLACK	0
PROPOSED LANE DIRECTIONAL INDICATOR	0	BLACK	0
DIRECT CONNECTOR	4	ORANGE	5
EXISTING	6	RED	3
FUTURE	6	BLUE	1
RAISED MEDIAN	6	RED	3
CURB	6	ORANGE	5
HIGH CLEARANCE VEHICLE (HCV)	5	CHARCOAL	95
DIAMOND LANE	5	BROWN	137
MANAGED LANES	5	LT PURPLE	42
TEMPORARY CONNECTIONS	10	PURPLE	37
RIGHT OF WAY ACQUISITION	10	PURPLE	37
RECOMMENDED NOISE ABATEMENT WALL	10	PURPLE	253
ATRAFFIC COUNT (AM TO CBD / PM FROM CBD) (H:CFS) (V:RTS)			

SCALE: 0 50 100 150 200

FILE:P:\TxDOT\HOU\1204-04\Alternatives\Layout\1685CA05\1685L01\1685CA05_Layout.dgn
DATE: 5/8/2012
REFERENCE FILES:

PRELIMINARY
SUBJECT TO REVISION

This document is released for Interim review & not intended for construction, bidding or permit purposes by Robert A. Maxwell, P.E. No. 94571

SHEET 1 OF 3

Date

JACOBS
Houston, Texas 77027-5486
(832)351-7230 www.jacobs.com
Jacobs Engineering Group Inc. F-2966

ORIGINAL DESIGN	REVISED	PLOTTED	DESIGNED BY	DRAWN BY	JOB NO.
		5/8/2012	CDA		W4021204