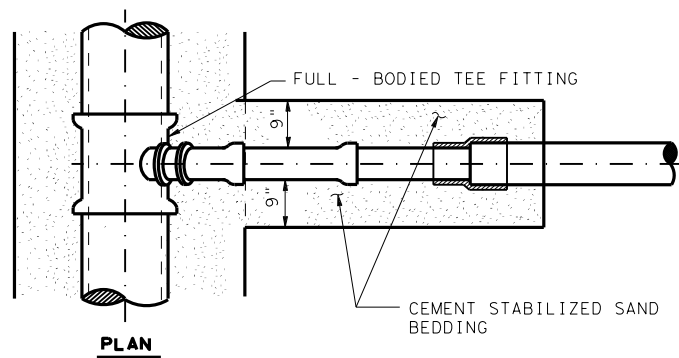


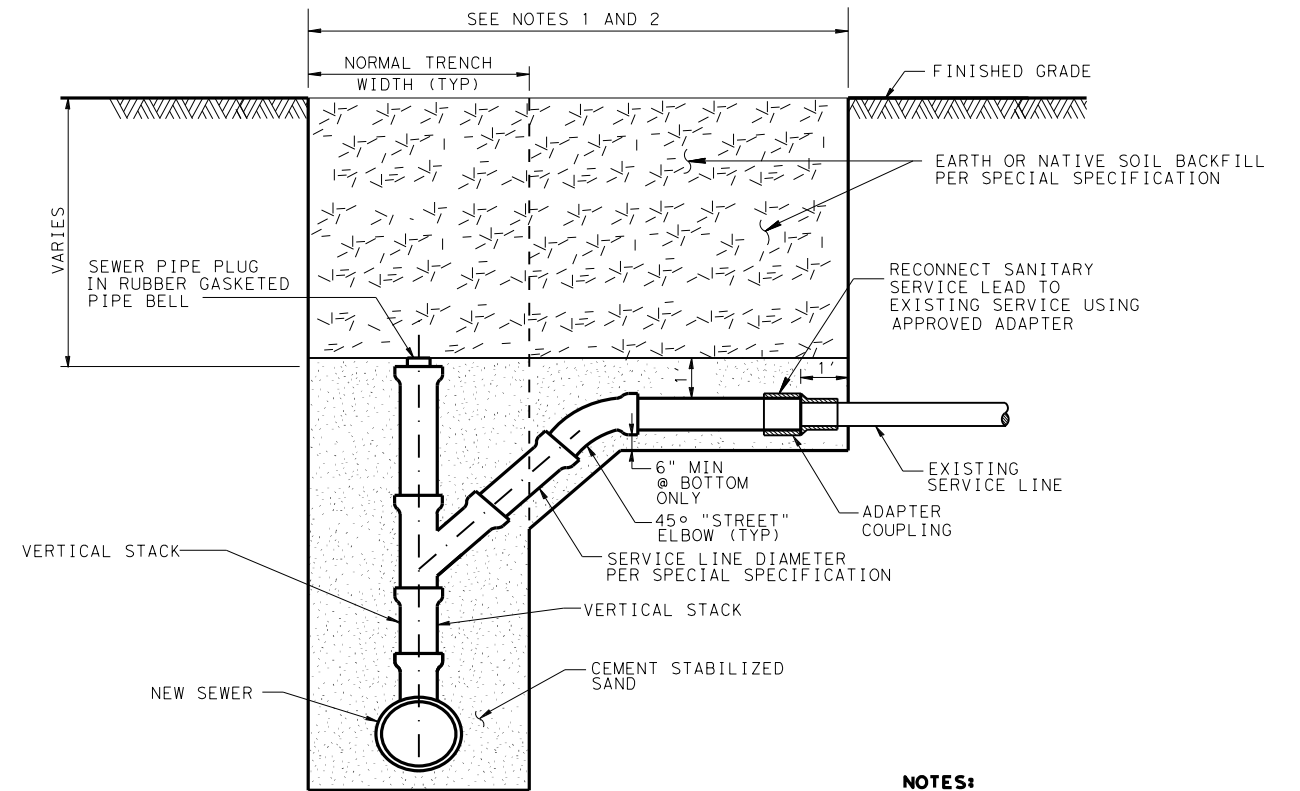
**CROSS-SECTION OF SEWERS
AT SERVICE CONNECTION**

(NOT TO SCALE)



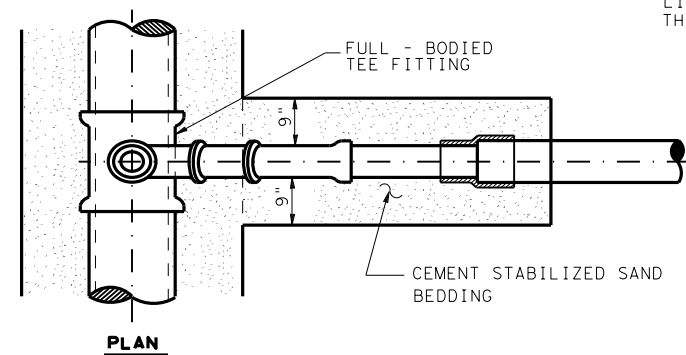
**SERVICE RECONNECTION
ON NEW OR
REPLACEMENT SEWER**

(NOT TO SCALE)



**CROSS-SECTION OF SEWERS
AT SERVICE CONNECTION**

(NOT TO SCALE)



**SERVICE RECONNECTION
WITH STACK**

(NOT TO SCALE)

NOTES:

1. REPLACE EXISTING SERVICE LINE TO THE EXTENT SHOWN ON PLAN AND PROFILE DRAWINGS, OR WITHIN RIGHT OF WAY LIMITS.
2. EXCAVATE AND REMOVE EXISTING SEWER LATERALS AS REQUIRED TO ALLOW RECONSTRUCTION.
3. EMBEDMENT AND BACKFILL FOR SERVICE LINE IS INCLUDED IN THE PRICE FOR THE SERVICE CONNECTION.

**SANITARY SEWER
DETAILS**

SSD-4

FILE:	STDF4.DGN	DN:	TxDot	CK:	TxDot	DW:	TxDot	CK:	TxDot
©	TxDOT	MAY	2006	DIST	FED REG	PROJECT NO.		SHEET	
6/2006	REVISIONS		HOU	6					
3/15	2014 SPECS		COUNTY	CONTROL	SECT	JOB	HIGHWAY		