

# DARK SKY

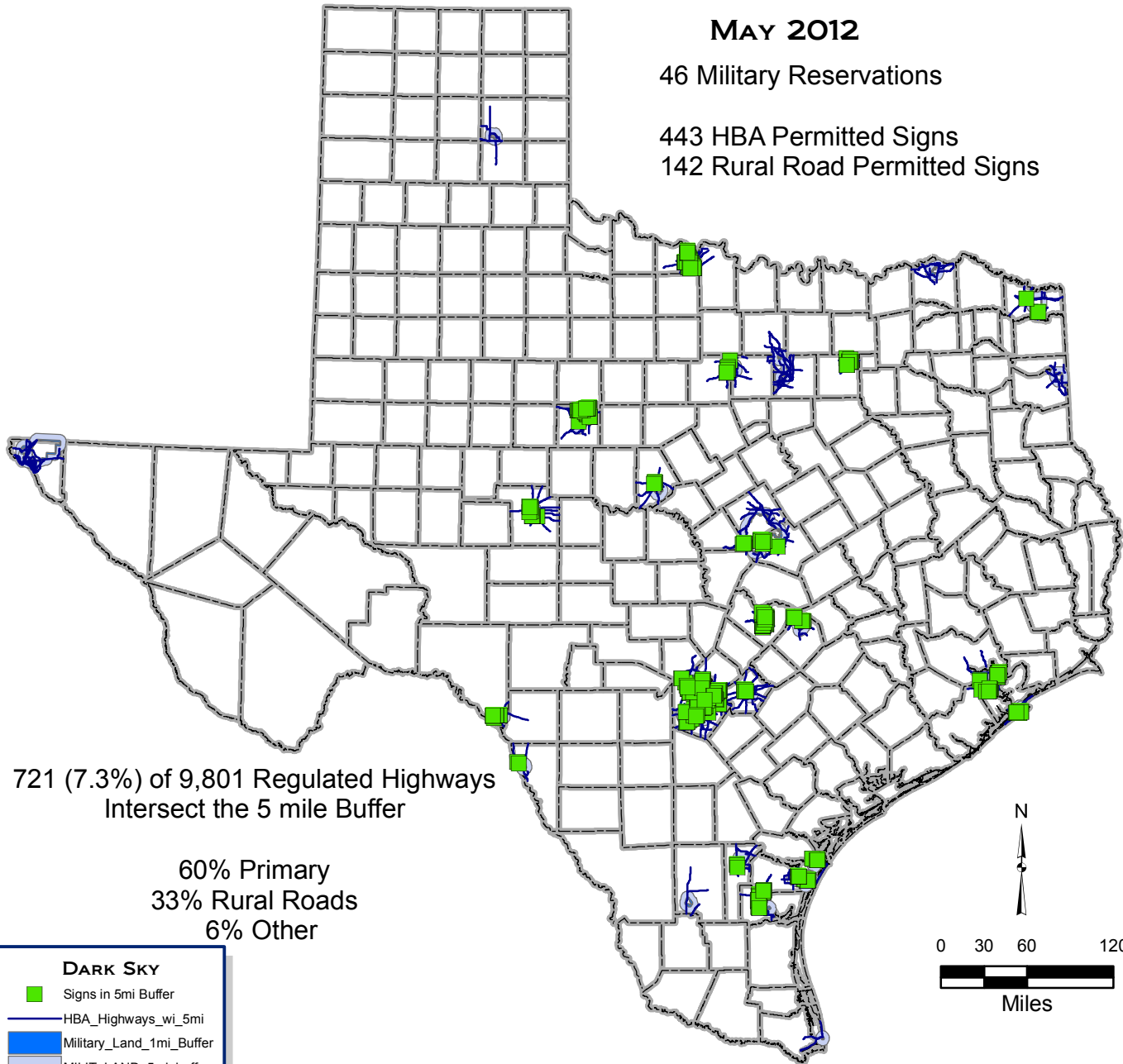
## COUNTIES WITH POSSIBLE MILITARY LIGHTING OVERLAY DISTRICT FIVE MILE BUFFER

MAY 2012

46 Military Reservations

443 HBA Permitted Signs


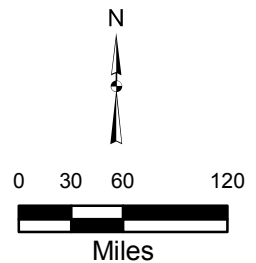
142 Rural Road Permitted Signs



721 (7.3%) of 9,801 Regulated Highways  
Intersect the 5 mile Buffer

60% Primary  
33% Rural Roads  
6% Other

DARK SKY	
<span style="color: green;">■</span>	Signs in 5mi Buffer
<span style="color: blue;">—</span>	HBA_Highways_wi_5mi
<span style="background-color: lightblue; border: 1px solid blue; display: inline-block; width: 10px; height: 10px;"></span>	Military_Land_1mi_Buffer
<span style="background-color: lightblue; border: 1px solid blue; display: inline-block; width: 10px; height: 10px;"></span>	MILIT_LAND_5mi_buffer
<span style="border: 1px dashed gray; display: inline-block; width: 10px; height: 10px;"></span>	County Boundary



**DISCLAIMER:**  
This map is the product of the Texas Department of Transportation. It was produced with the intent that it be used for the review of the referenced data at the original plotted scale. There are no warranties made as to the fitness of this map for any unlisted purpose or reproduction at any other scale.

**Map Projection and Datum:**  
North American Datum of 1983  
Texas Statewide Mapping System  
Sources: TPP Division and ROW Division  
Base Maps compiled, developed and maintained by the Information Systems Division using data provided by the Transportation Planning and Programming Division

1 inch equals 110.48 miles

Author: TxDOT  
ROW Division  
Outdoor Advertising  
Contact: Greg White, 512-416-2884