TEXAS DEPARTMENT OF TRANSPORTATION
SCHEMATIC LAYOUT
IH 35 SOUTHBOUND FRONTAGE ROAD
MEDINA COUNTY

LIMITS: FROM IH 173 TO FM 3176

CSJ: 0017-02-092 **TERRAIN: ROLLING**

LENGTH: .73 MILES

DESIGN SPEED: 45 MPH FOR RAMPS & FRONTAGE ROAD
70 MPH FOR MAINLANES

FUNCTIONAL CLASSIFICATION: RURAL FREEWAY

OFFICE OF THE DISTRICT ENGINEER
SAN ANTONIO, TEXAS

(VICINITY MAP)

DEPARTMENT OF TRANSPORTATION
STATE OF TEXAS
PRELIMINARY

PRELIMINARY SUBJECT TO REVISION

APPROVED: DESIGN DIVISION LETTER DATED

APPROVED: FHWA LETTER DATED

CORRECT:

TRANSPORTATION PLANNING DIRECTOR

RECOMMENDED FOR APPROVAL

DIRECTOR OF TRANSPORTATION PLANNING AND DEVELOPMENT

APPROVED:

DISTRICT ENGINEER

LEGEND

PROPOSED EDGE	
EXISTING EDGE	
PROPOSED ED EXTENSIONS TO 30 MPH OR OVERLAY	
TXDOT EDGE OF TRAVELWAY	
EDGE BARS TO 30 MPH OR OVERLAY	
EXISTING CONTOURS	

Texas Department of Transportation

© 2016 by TxDOT, CSJ: 0017-02-092, all rights reserved.

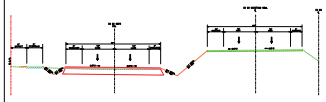

IH 35 PROPOSED SBFR TYPICAL SECTION

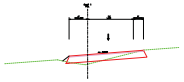

RAMP 1 TYPICAL SECTION

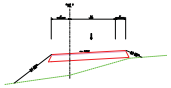

RAMP 2 TYPICAL SECTION
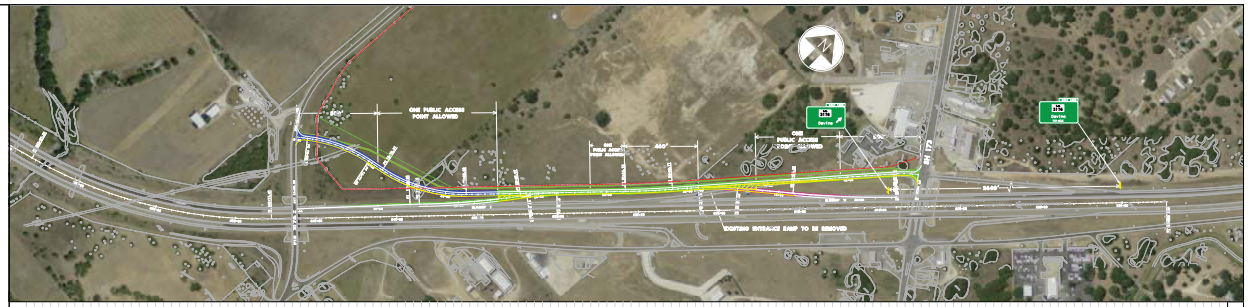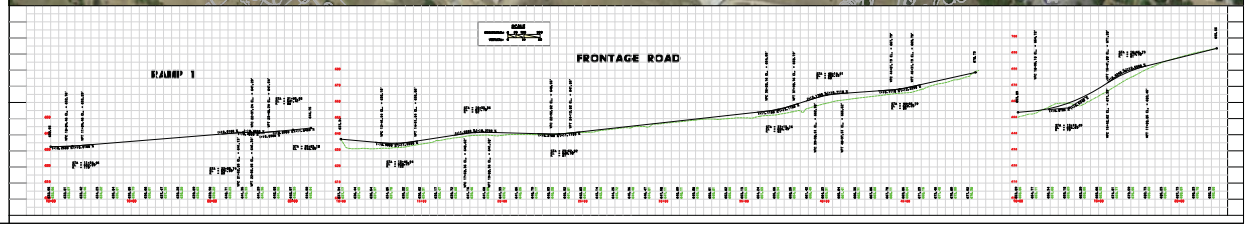
HORIZONTAL ALIGNMENT DATA