

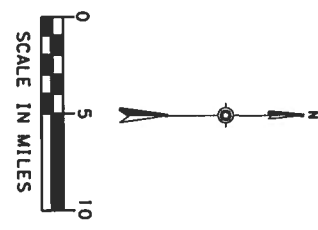
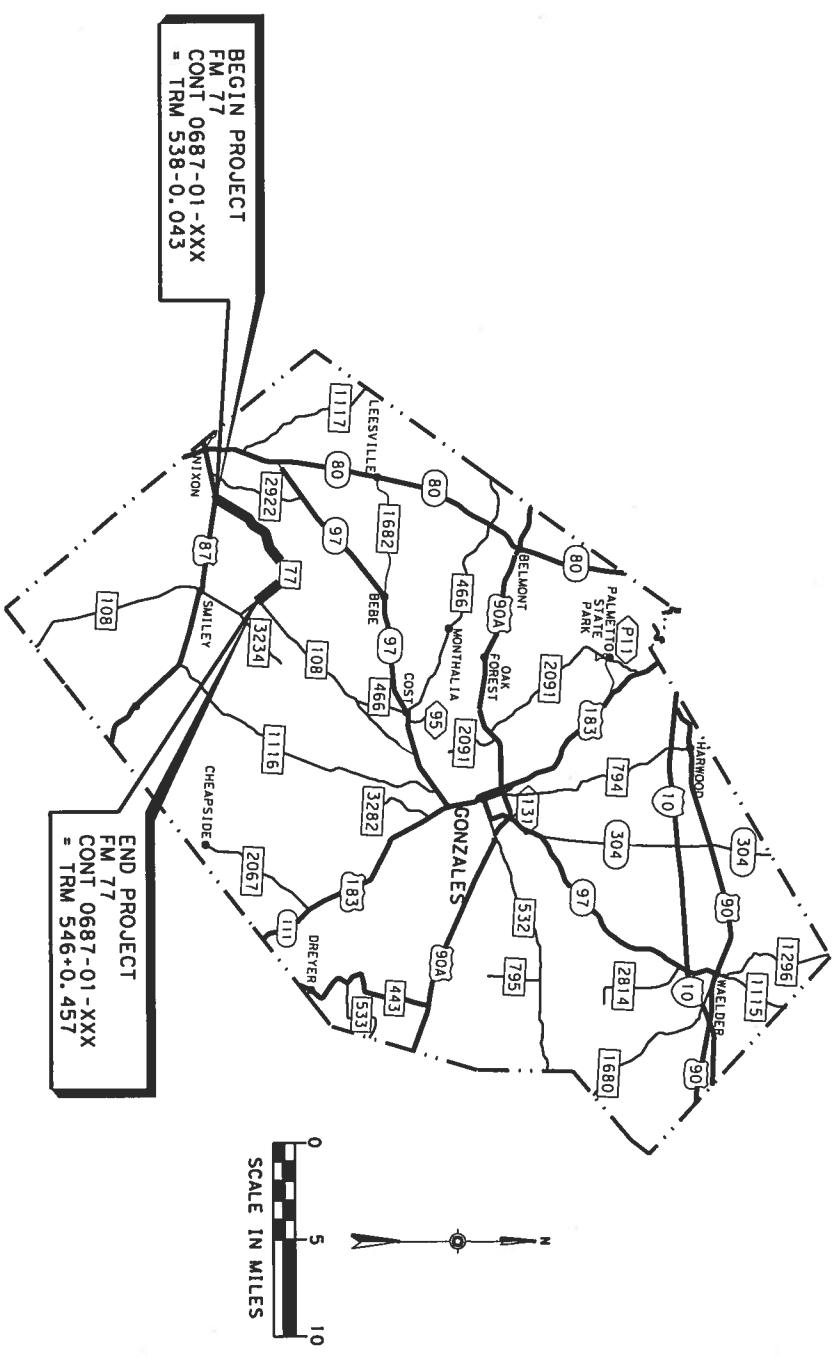
INDEX OF SHEETS
 SHEET NO. _____ DESCRIPTION _____
 (SEE SHEET 2 FOR INDEX OF SHEETS)

STATE OF TEXAS TEXAS DEPARTMENT OF TRANSPORTATION

PLANS OF PROPOSED STATE HIGHWAY IMPROVEMENT

FOR THE CONSTRUCTION OF RESTORATION OF EXISTING ROADWAY
 CONSISTING OF RESTORE ROADWAY

PROJECT NO.
 FM 77 - GONZALES COUNTY
 LIMITS: FROM US 87 TO FM 108



BEGIN PROJECT
 FM 77
 CONT 0687-01-XXX
 = TRM 538-0.043

END PROJECT
 FM 77
 CONT 0687-01-XXX
 = TRM 546+0.457

GONZALES COUNTY
 YOAKUM DISTRICT

EQUATIONS:
 EXCEPTIONS:
 RAILROAD CROSSINGS:

P.E. SEAL
 REQUIRED
PRELIMINARY
 SUBJECT TO REVISION

This document is released for informational purposes under the authority of Keith A. Kado P.E. 108695 on 07/2013. It is not to be used for regulatory approval, permitting, or construction purposes.

SPECIFICATIONS ADOPTED BY THE TEXAS DEPARTMENT OF TRANSPORTATION, JUNE 1, 2004 AND SPECIFICATION ITEMS LISTED AND DATED AS FOLLOWS, SHALL GOVERN ON THIS PROJECT: REQUIRED CONTRACT PROVISIONS FOR ALL FEDERAL-AID CONSTRUCTION CONTRACTS (FROM FHWA 1273, REV. MAY 2012)

FILE NO.	PROJECT NO.	SHEET
6		1
STATE	COUNTY	
TEXAS	GONZALES	
COM. SECT.	JOB	HIGHWAY NO.
0687 01		FM 77

DESIGN SPEED: N/A
 ADT: 140 VPD (2011)
 FUNC CLASS: RURAL MINOR COLLECTOR

CSJ: 0687-01-XXX
 ROADWAY LENGTH = 8.454 MI
 BRIDGE LENGTH = 0.000 MI
 TOTAL LENGTH = 8.454 MI

CONTRACTOR: _____
 DATE OF LETTING: _____
 DATE WORK BEGAN: _____
 DATE WORK COMPLETED: _____
 DATE WORK ACCEPTED: _____
 FINAL CONTRACT COST: \$ _____

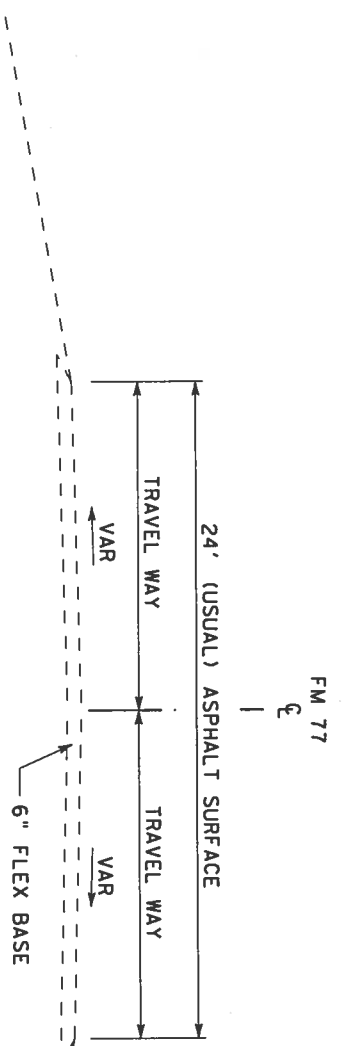
LIST OF APPROVED FIELD CHANGES:

THIS IS TO CERTIFY THAT THE CONSTRUCTION WORK WAS PERFORMED IN ACCORDANCE WITH THE PLANS, CONTRACT AND LISTED FIELD CHANGES.

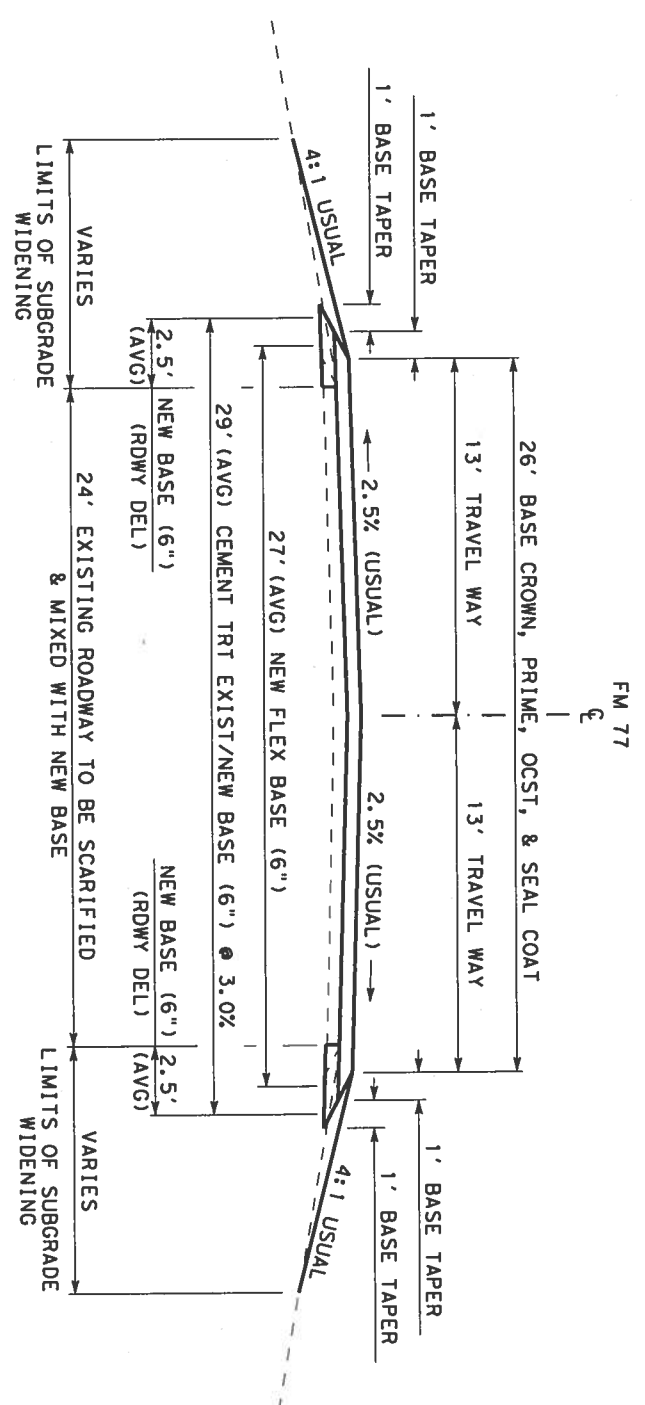
AREA ENGINEER _____ DATE _____
 SUBMITTED FOR LETTING _____
 DISTRICT DESIGN ENGINEER _____
 APPROVED FOR LETTING _____
 DISTRICT ENGINEER _____

1	2	3	4	5	6	7	8	9	10	11	12	13	14	15	16
17	18	19	20	21	22	23	24	25	26	27	28	29	30	31	32
33	34	35	36	37	38	39	40	41	42	43	44	45	46	47	48
49	50	51	52	53	54	55	56	57	58	59	60	61	62	63	64

ACC:
 PATH: T:\YKMANEX\PS&E\MAINT\FM238
 FILE: FM77-TYP.DGN



EXISTING TYPICAL SECTION
 FROM US 87 TO FM 108 (8.454 MI.)



PROPOSED TYPICAL SECTION
 FROM US 87 TO FM 108 (8.454 MI.)

P.E. SEAL
 REQUIRED
PRELIMINARY
 SUBJECT TO REVISION

This document is released for informational purposes under the authority of Keith A. Kouda P.E. 108695 on 7/2013. It is not to be used for regulatory approval, permitting, bidding, or construction purposes.

TYPICAL SECTIONS

Texas Department of Transportation
 ©2013 by Texas Department of Transportation
 All Rights Reserved.

FED. RD. DIV. NO.	6	PROJECT NO.		SHEET NO.	
STATE	TEXAS	DIST.	YKM	COUNTY	CONZALEES
CONTR.	01	SECT.	---	JOB	FM 77
	0687				