

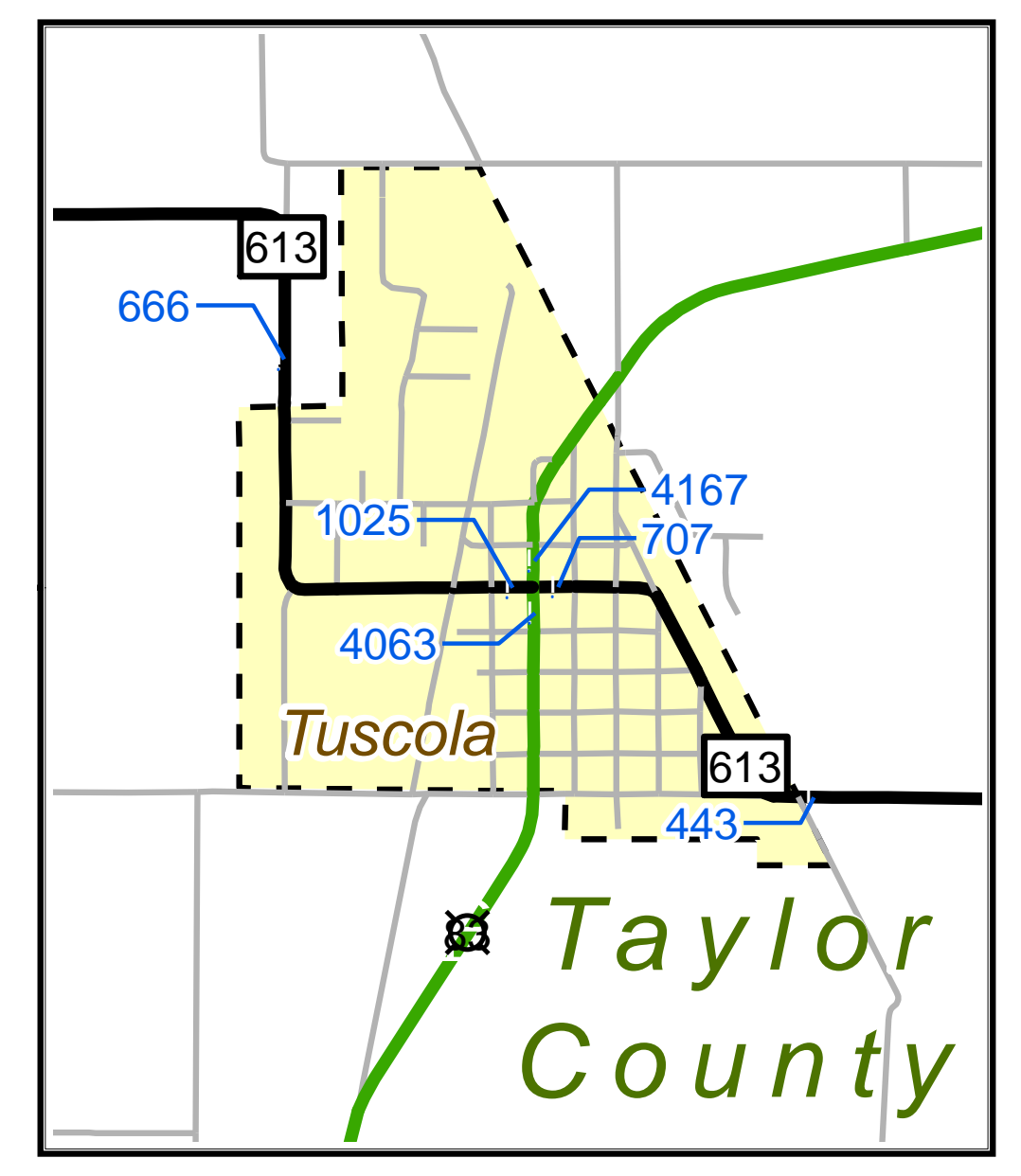
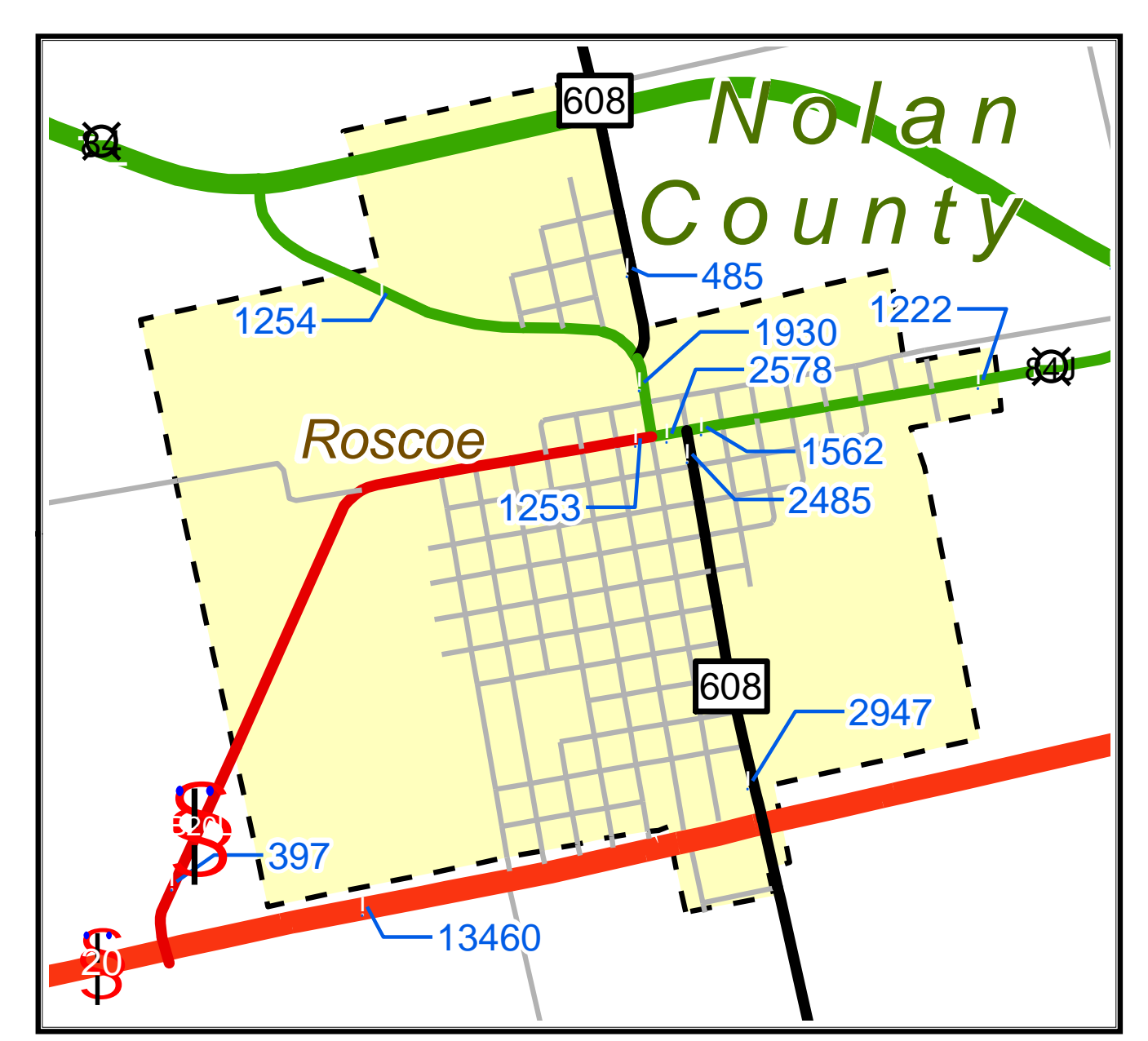
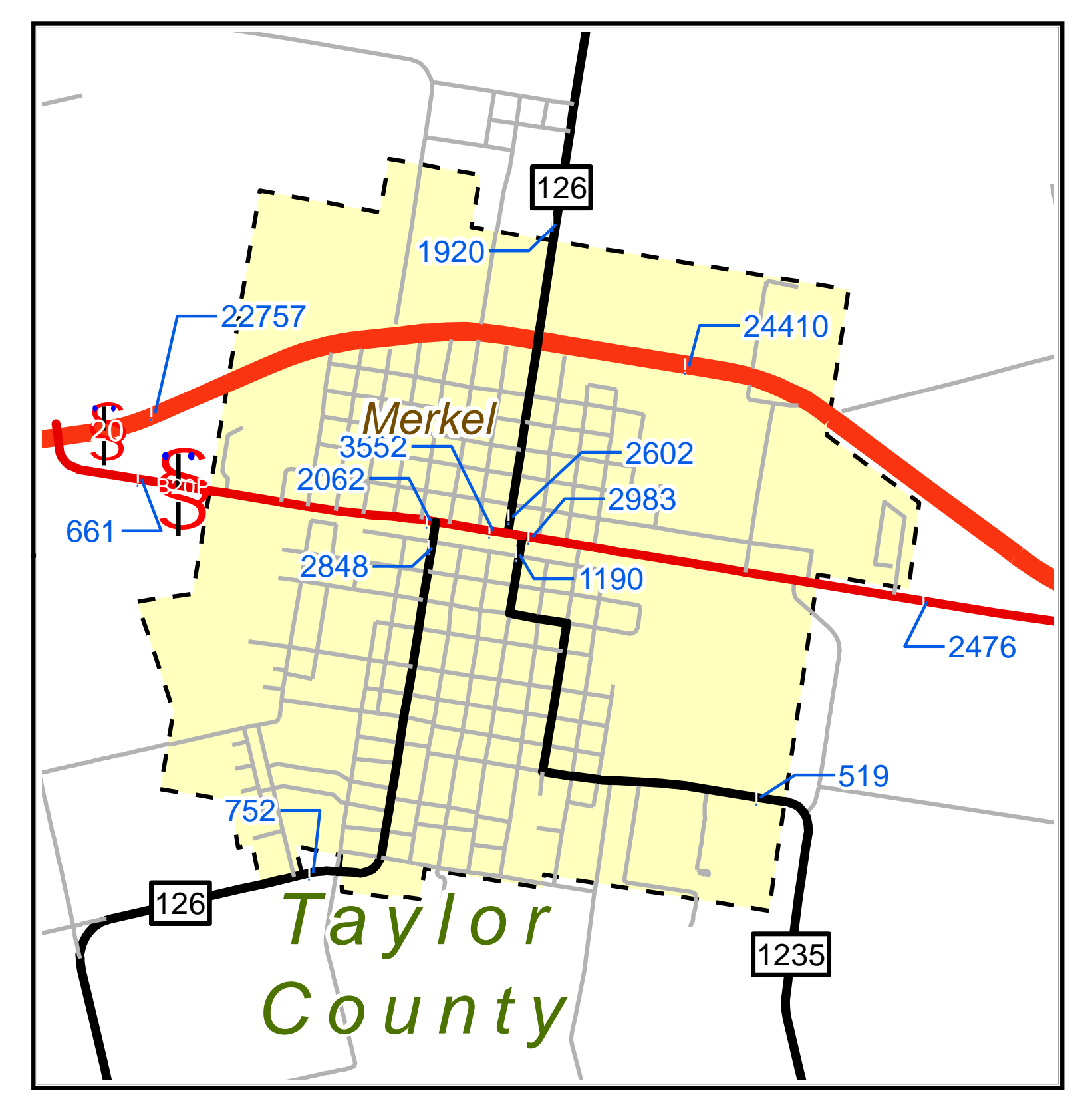
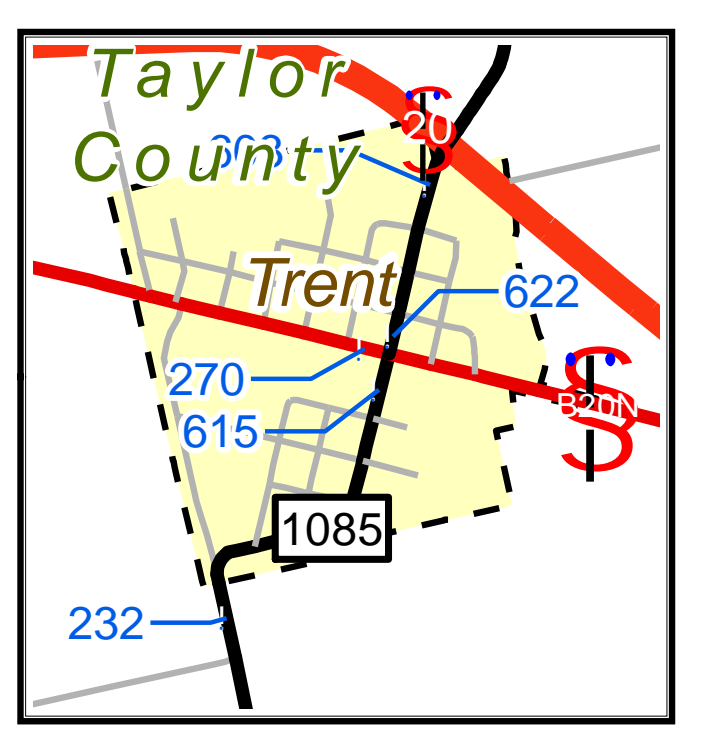
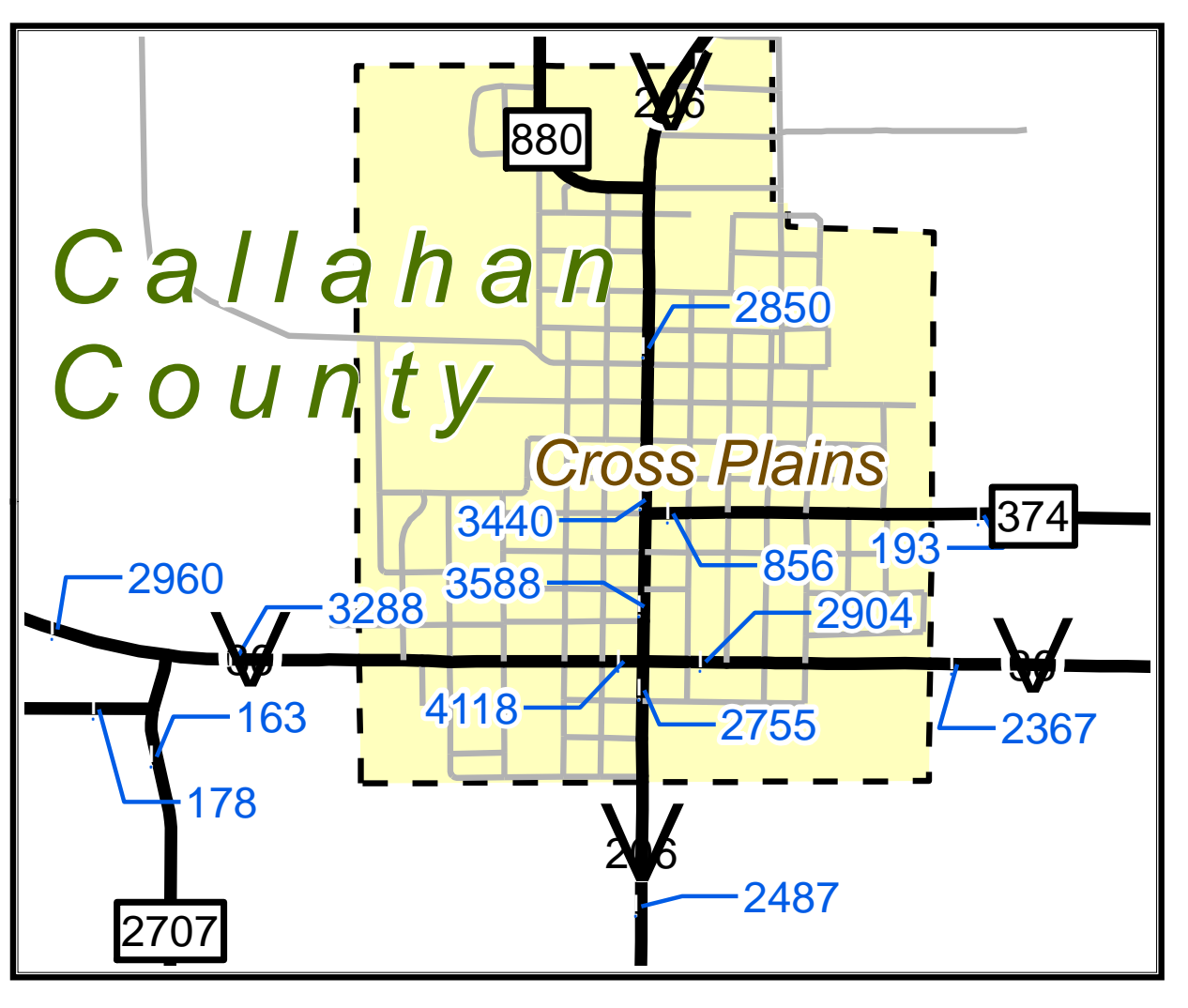
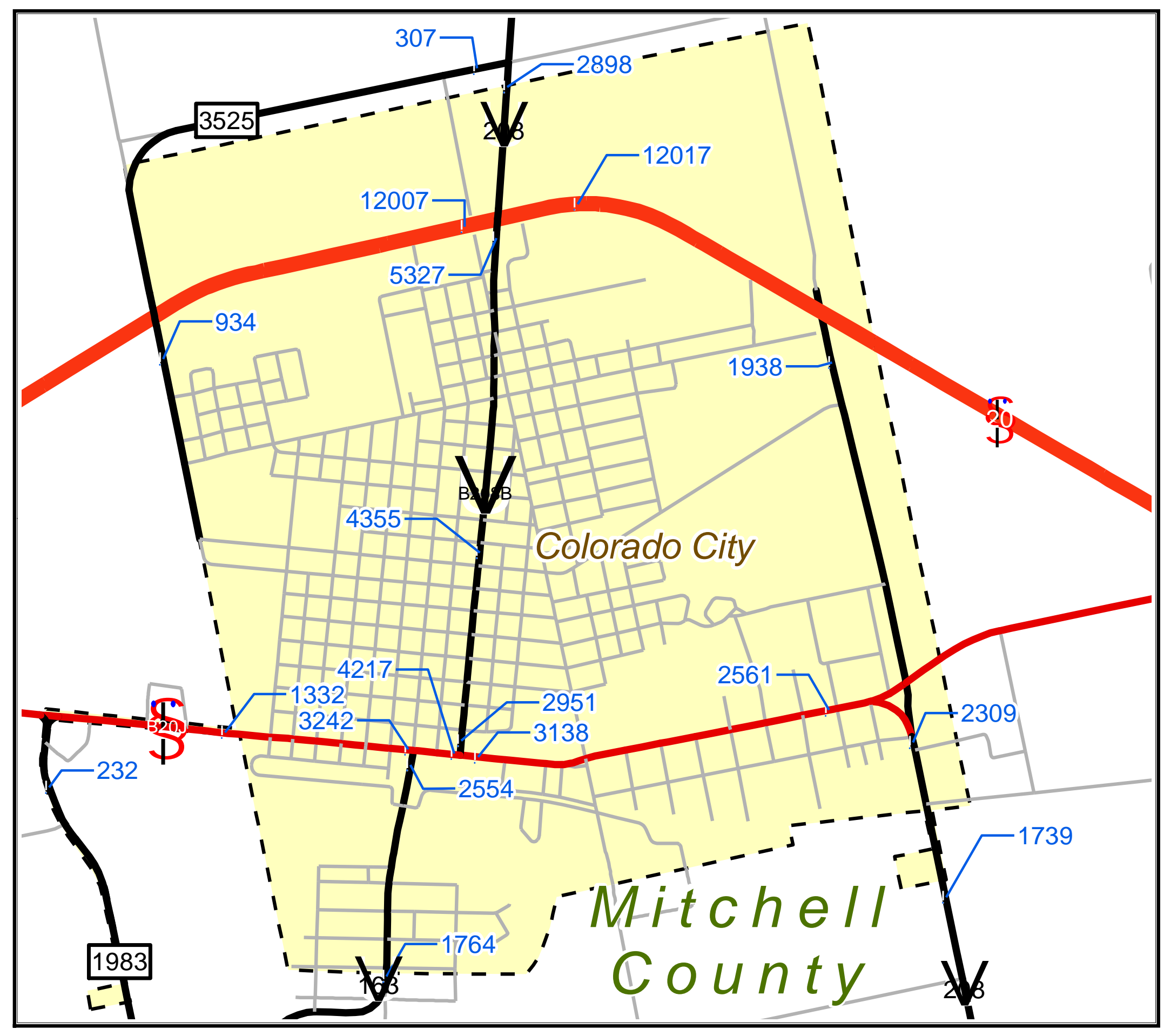
— AADT	— IH	— SL	City
— BF	— PR	— SS	County
— BI	— RE	— UA	
— BS	— RM	— UP	
— BU	— RR	— US	
— FM	— RS	Dams	
— FS	— SH	Lakes	

COPYRIGHT 2014 by the Texas Department of Transportation. All rights reserved.
 NOTICE: This map has been prepared for internal use by the Texas Department of Transportation. Accuracy is limited to the validity of available data.

2013 ABILENE DISTRICT TRAFFIC MAP

PREPARED BY THE
 Texas Department of Transportation
 Transportation Planning and Programming Division
 IN COOPERATION WITH THE
 U.S. Department of Transportation





AADT	FS	SH	County
Rds & Streets	IH	SL	
BF	PR	SS	
BI	RE	UA	
BS	RM	UP	
BU	RR	US	
FM	RS		Cities

COPYRIGHT 2014 by the Texas Department of Transportation. All rights reserved.
 NOTICE: This map has been prepared for internal use by the Texas Department of Transportation. Accuracy is limited to the validity of available data.

