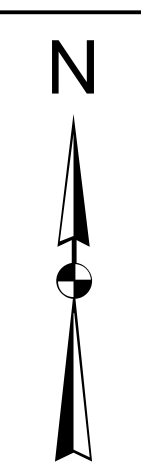


- AADT
- Towns
- Rds & Streets
- BF
- BS
- BU
- FM
- FS
- IH
- PR
- RE
- RM
- RS
- SH
- SL
- SS
- UA
- UP
- US
- RR
- Lakes
- County

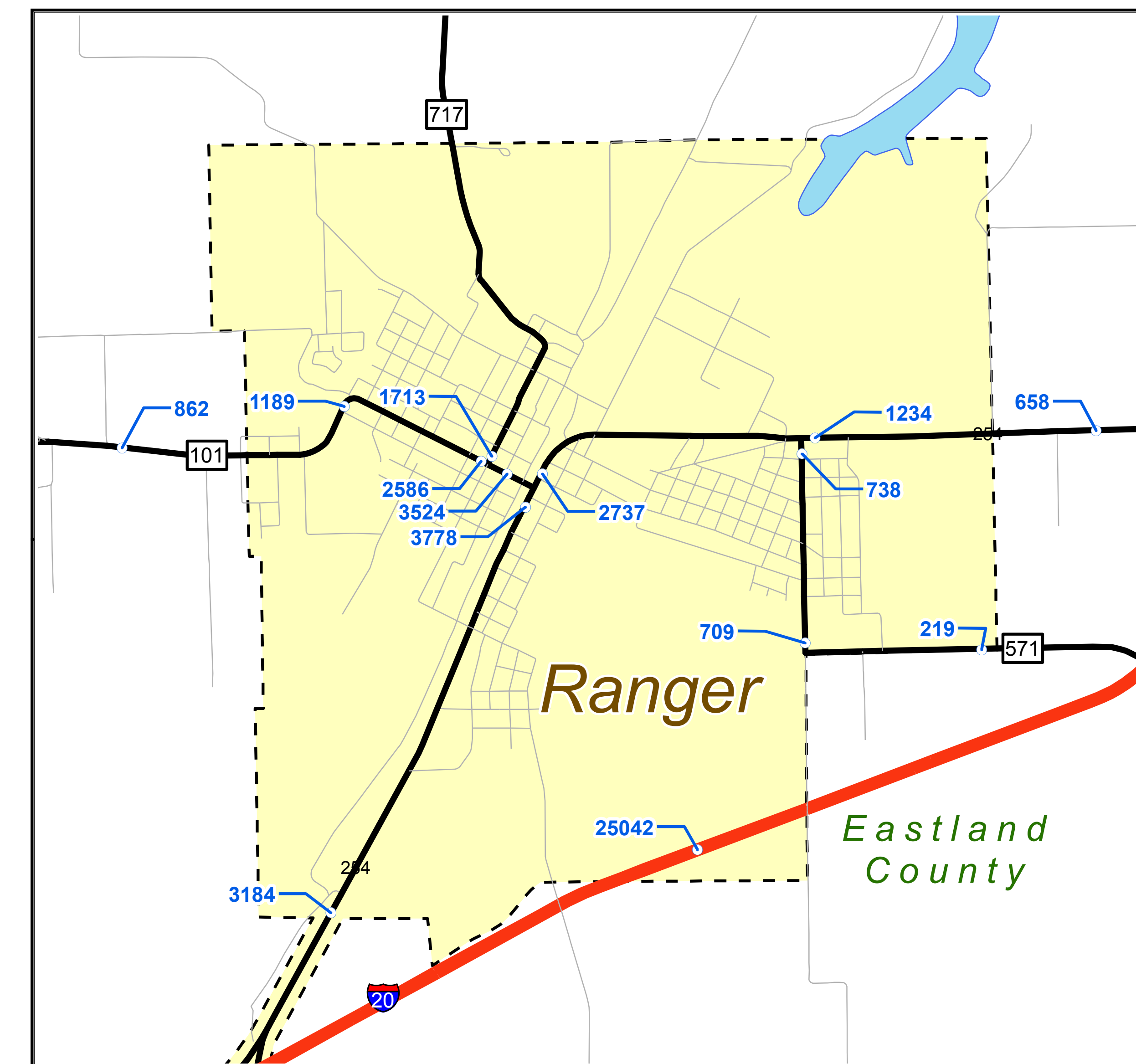
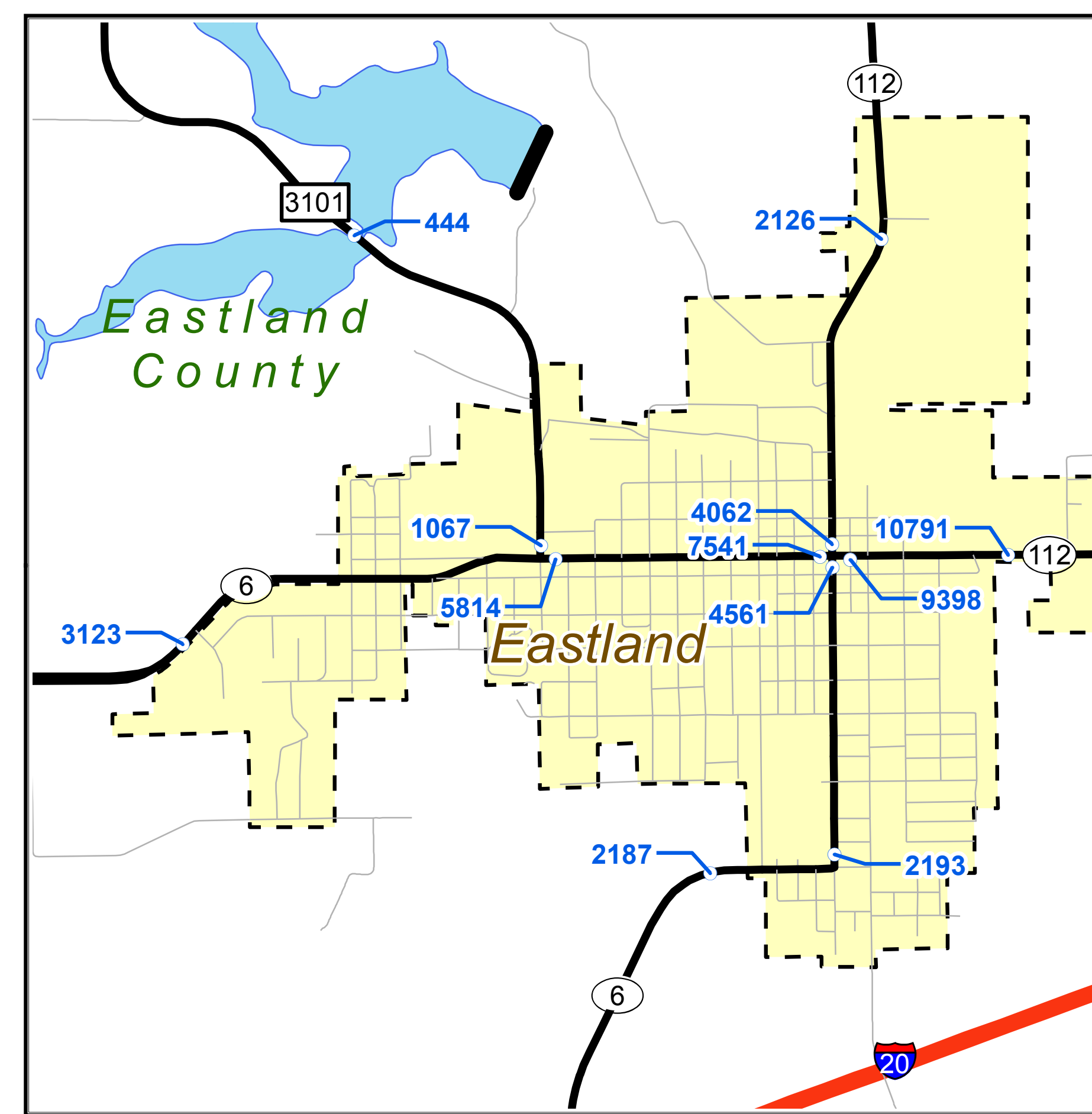
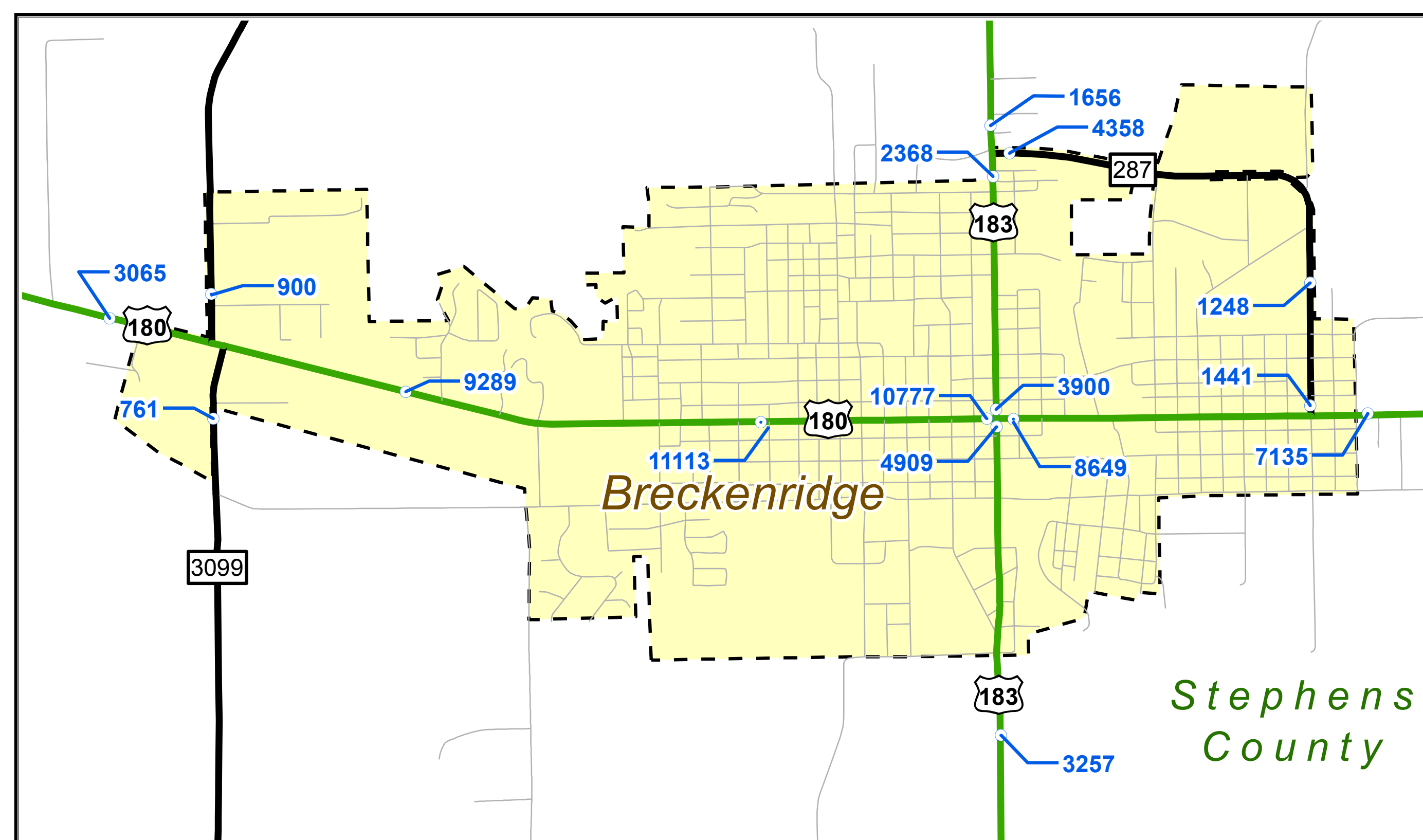
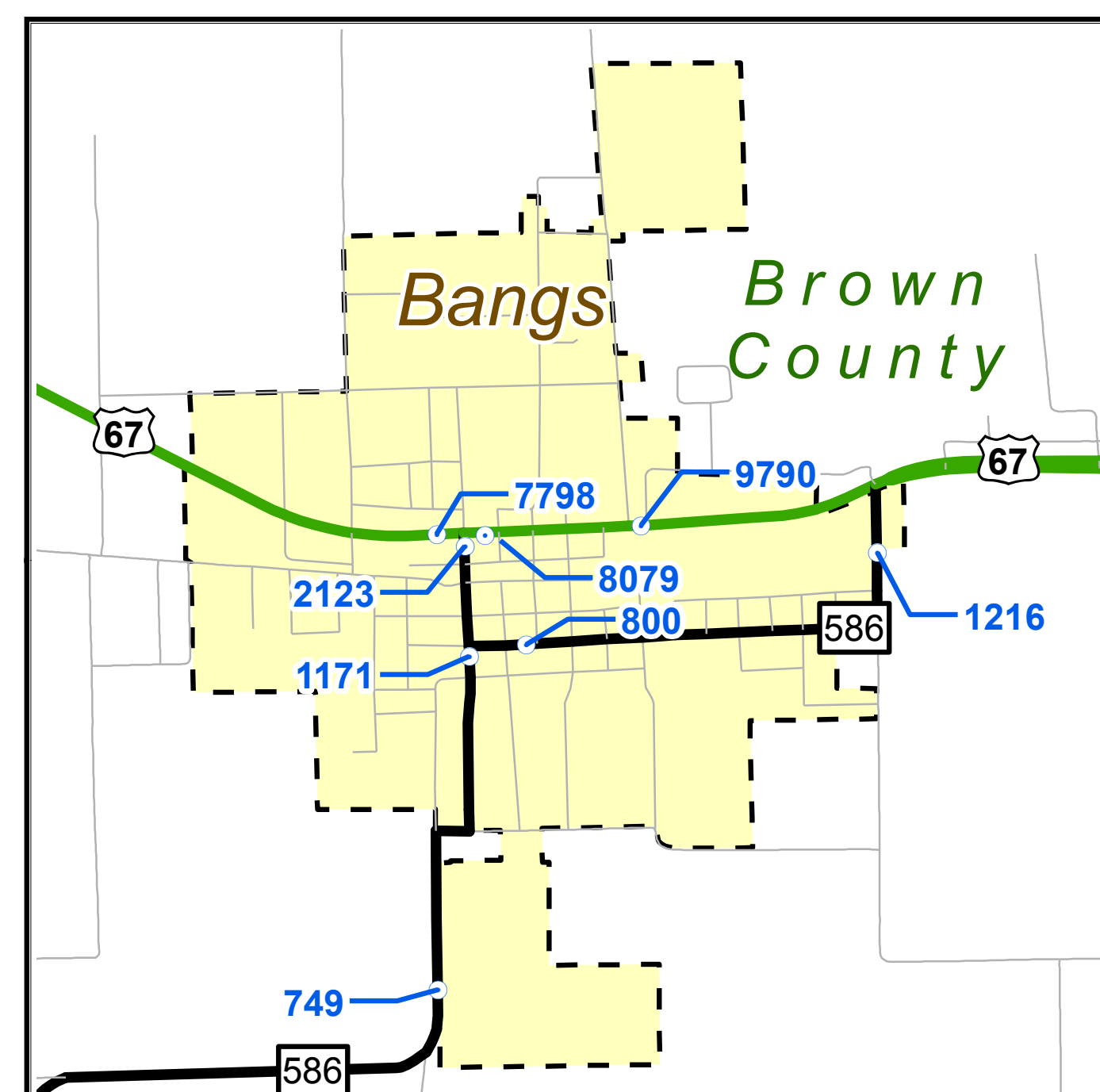
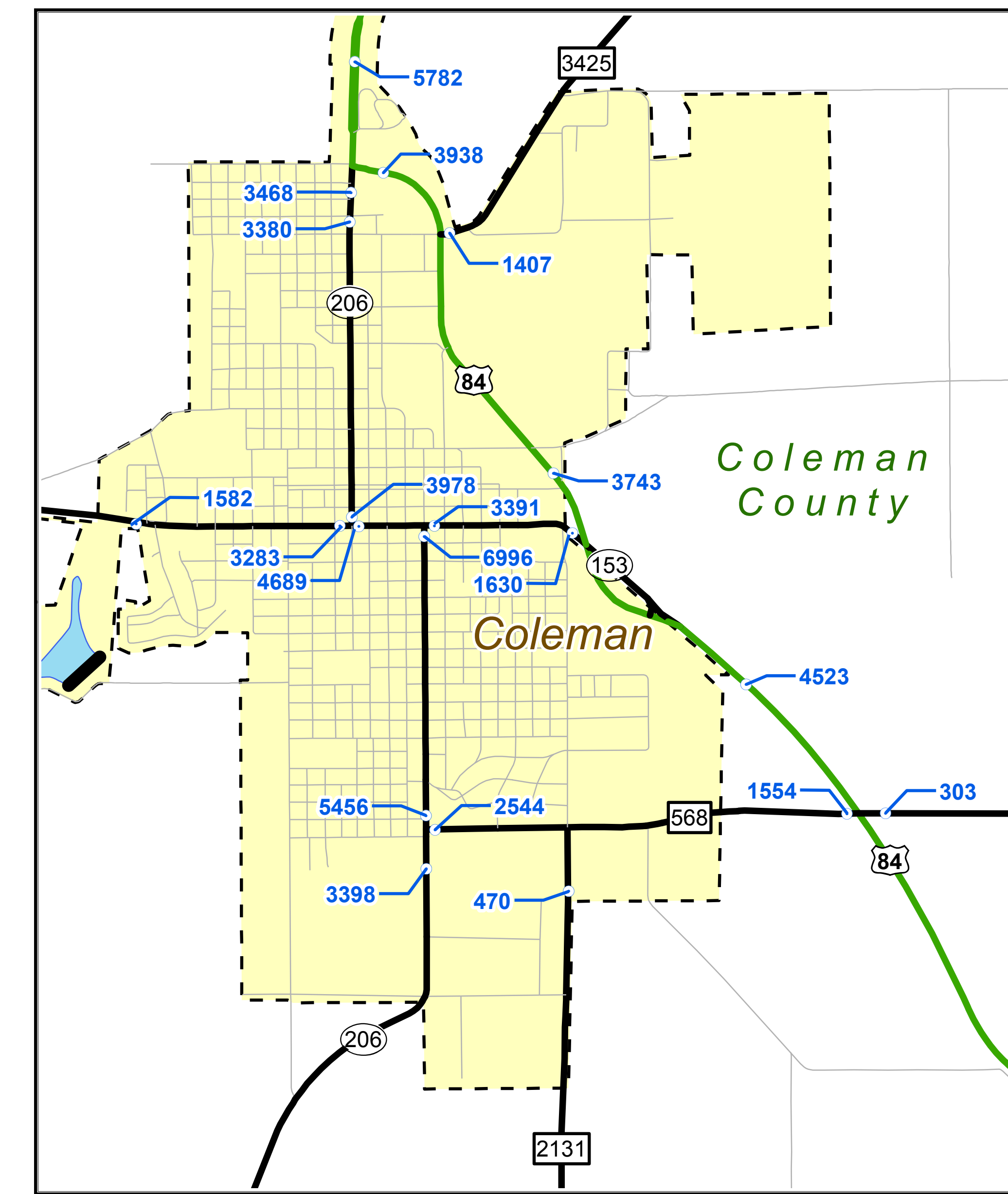
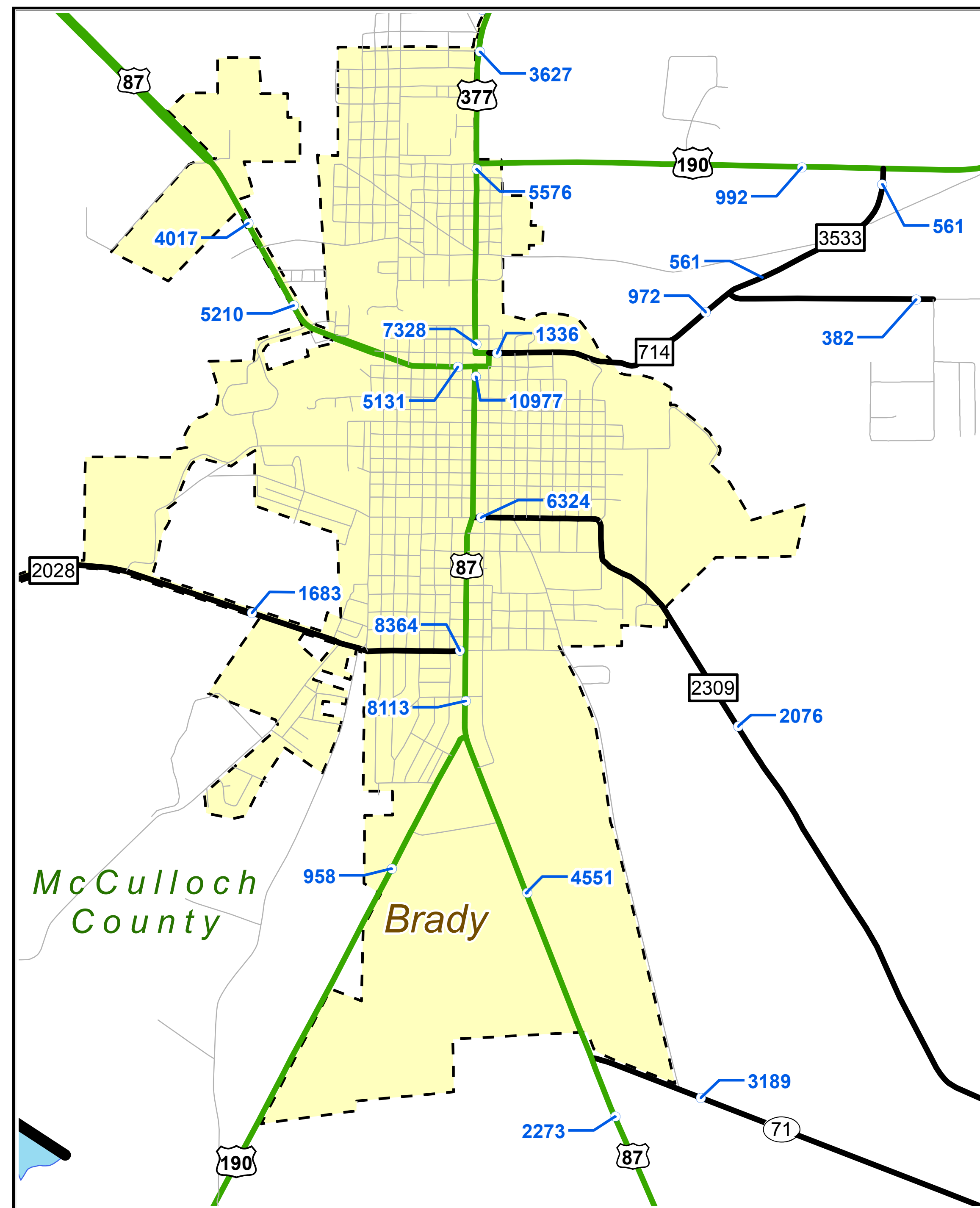
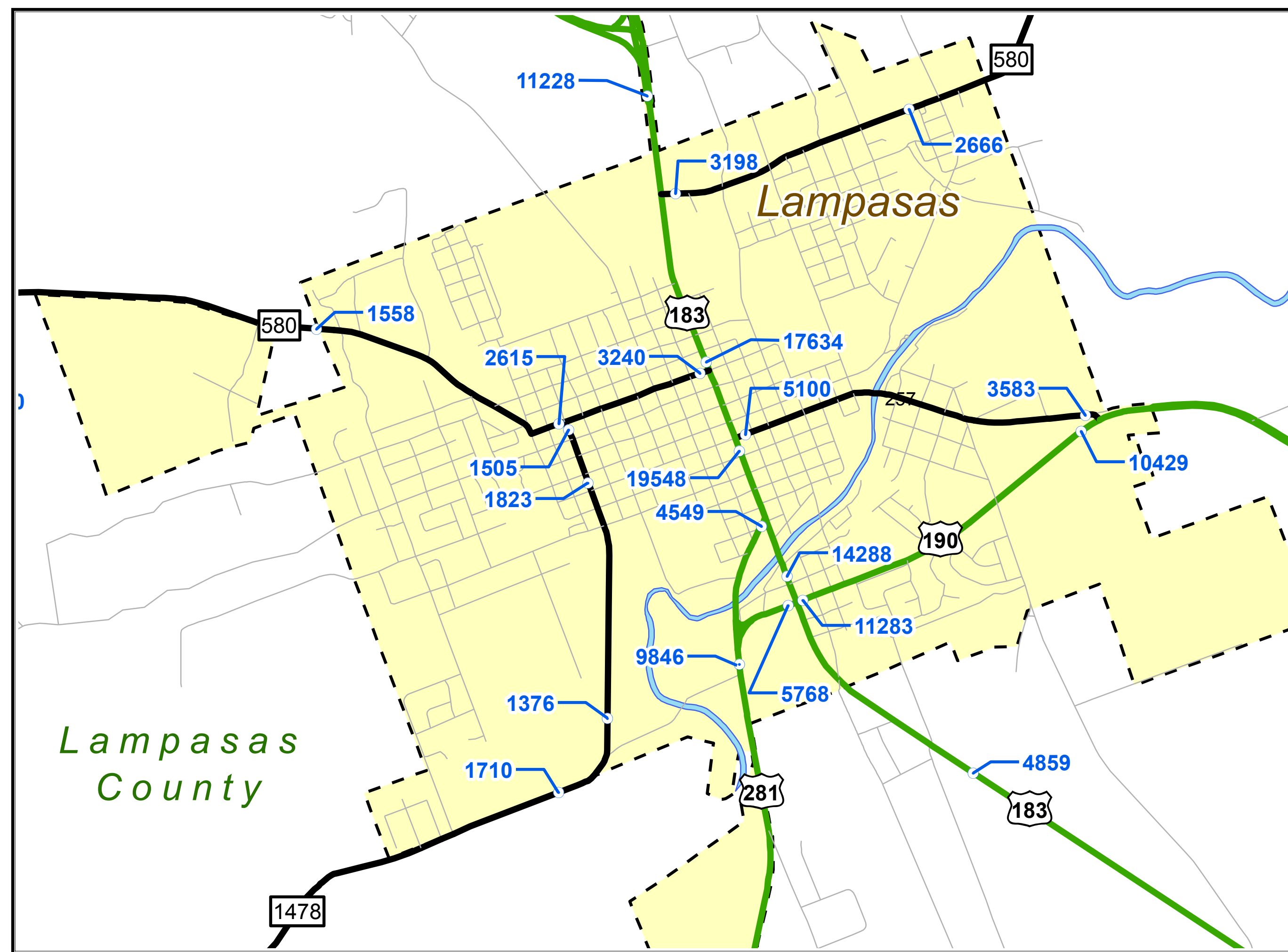
COPYRIGHT 2014 by the Texas Department of Transportation. All rights reserved.
 NOTICE: This map has been prepared for internal use by the Texas Department of Transportation. Accuracy is limited to the validity of available data.



2013 BROWNWOOD DISTRICT TRAFFIC MAP


PREPARED BY THE
 Texas Department of Transportation
 Transportation Planning and Programming Division
 IN COOPERATION WITH THE
 U.S. Department of Transportation





- AADT
- Rds & Streets
- BF
- BI
- BS
- BU
- FM
- FS
- IH
- PR
- RE
- RM
- RR
- RS
- SH
- SL
- SS
- UA
- UP
- US
- Dams
- Lakes
- Cities
- County

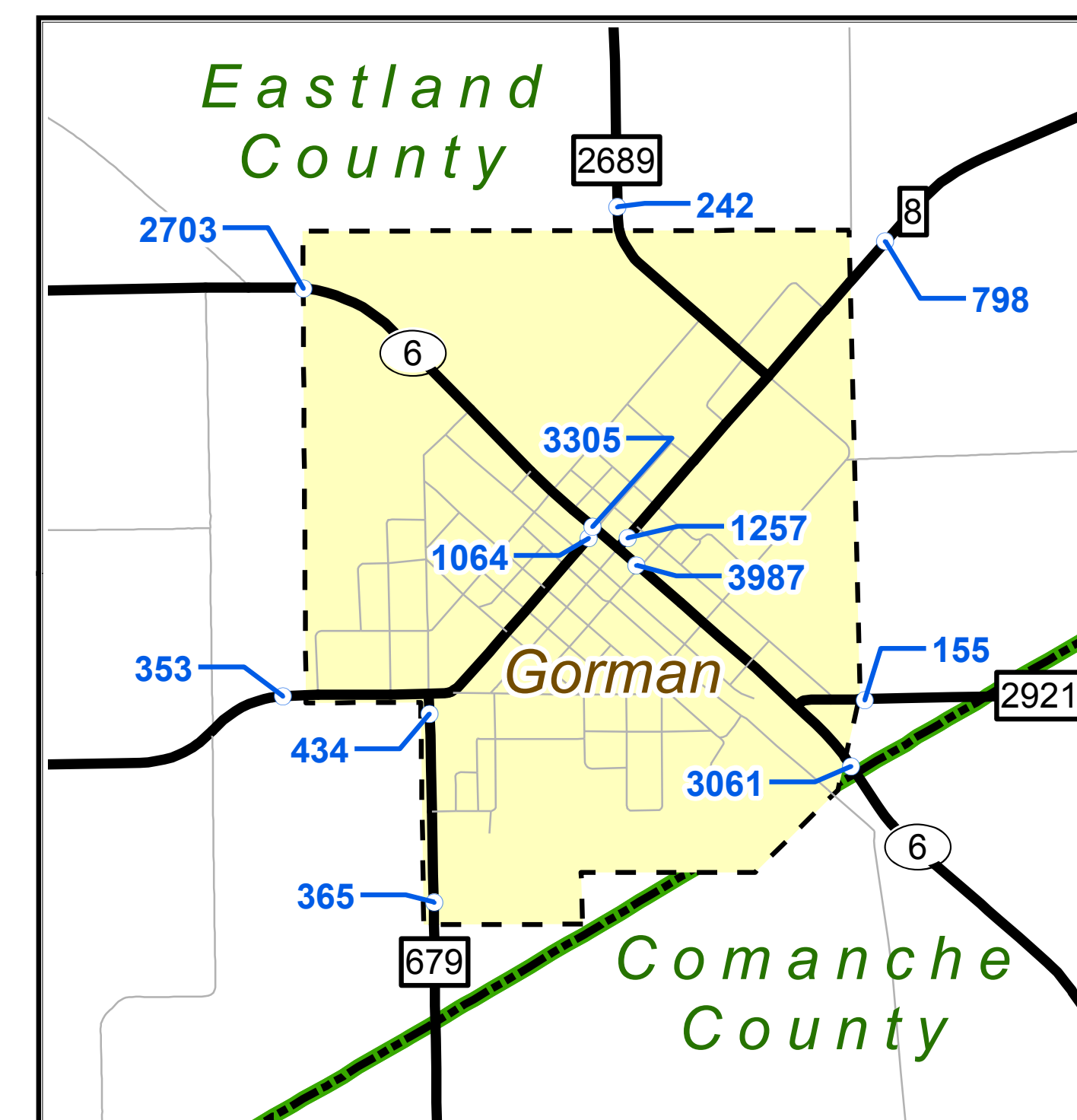
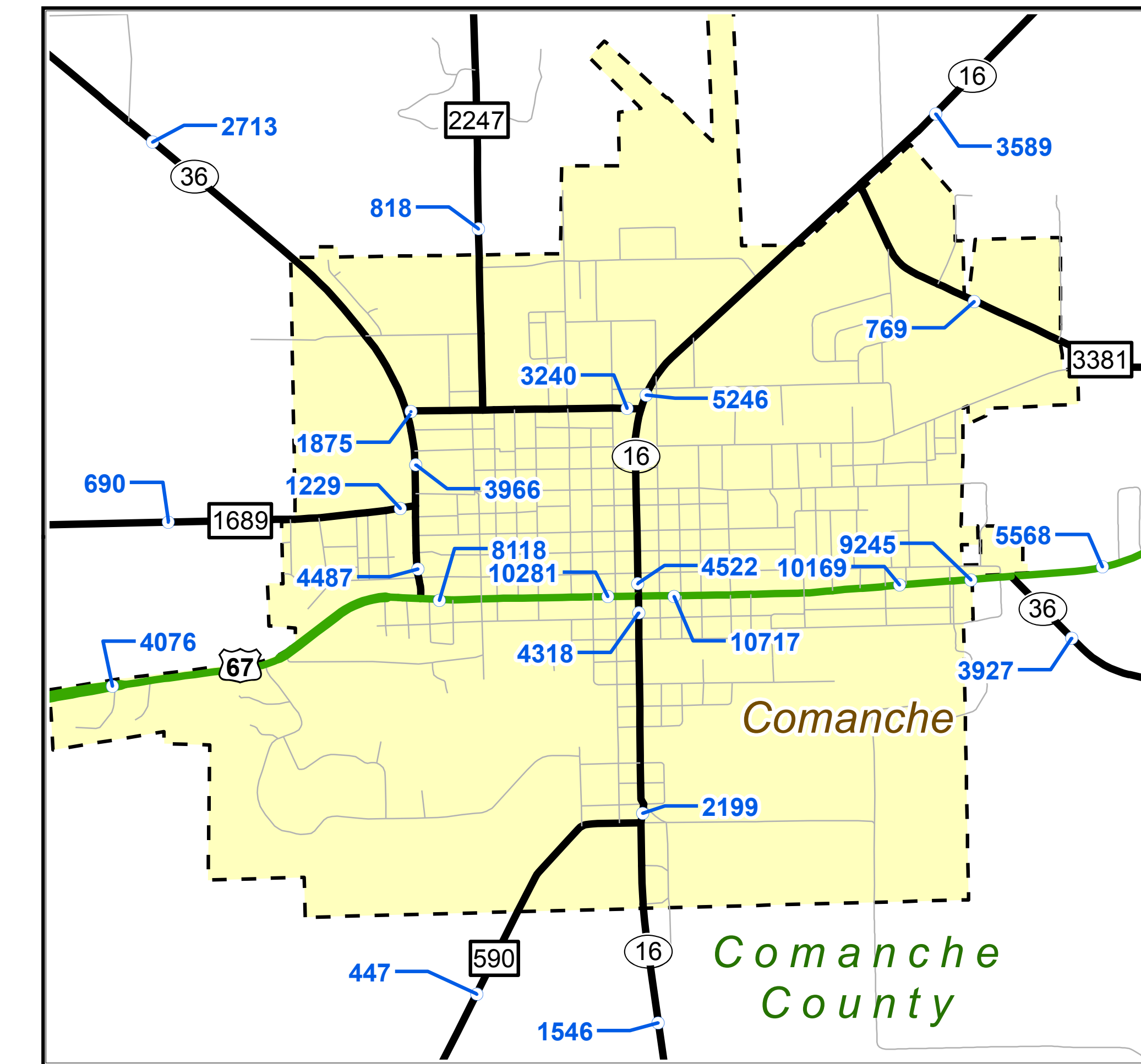
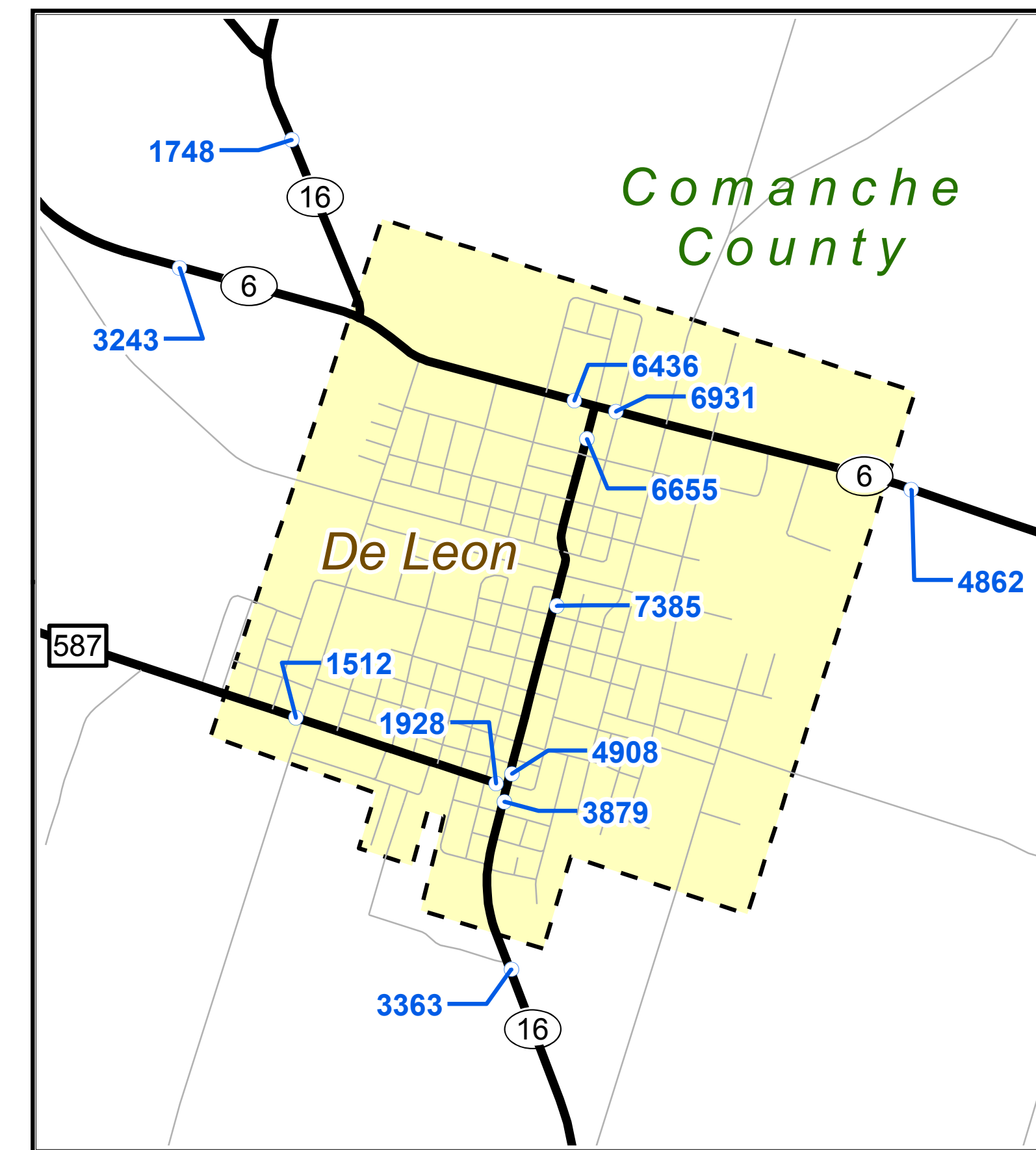
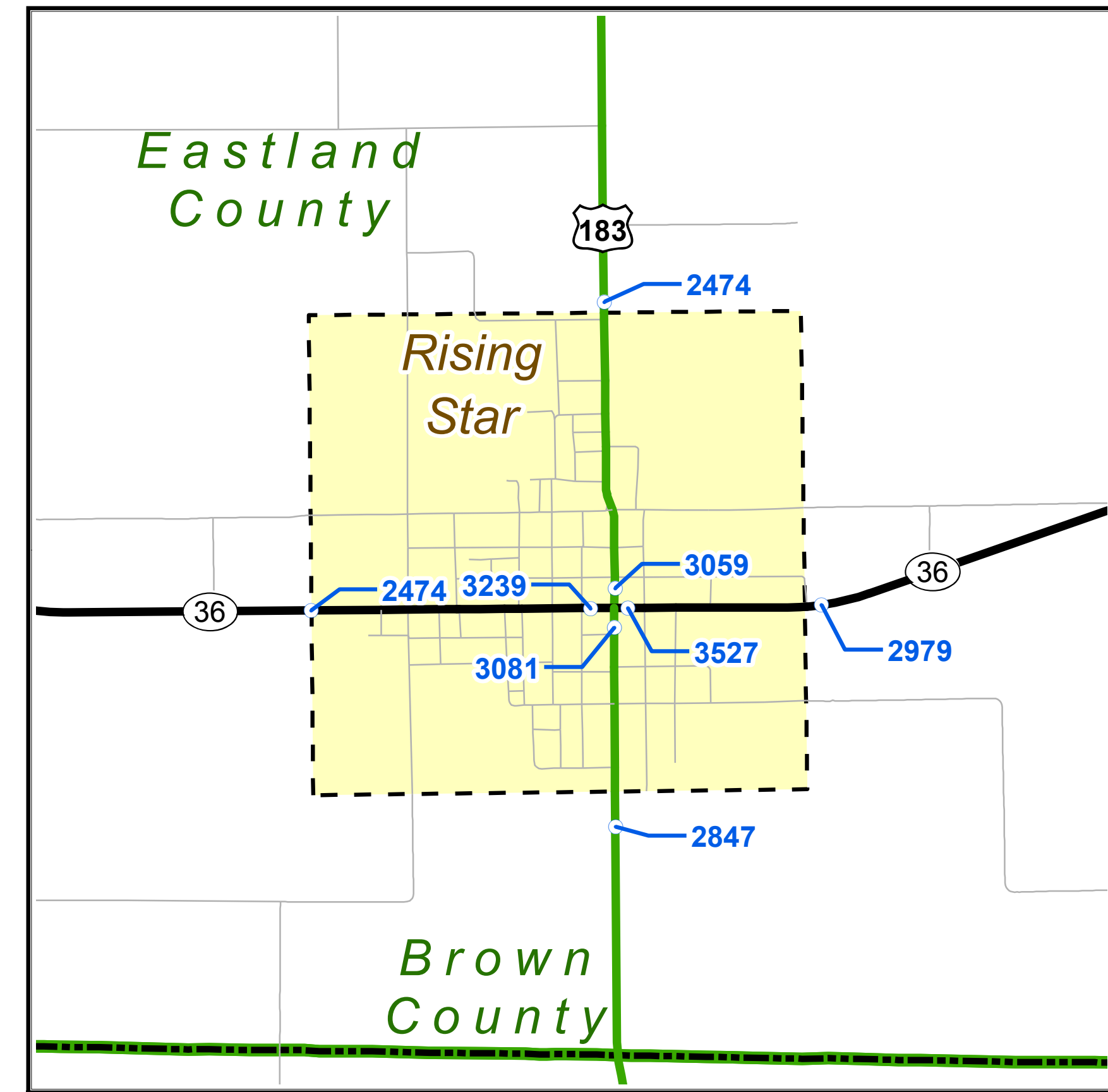
COPYRIGHT 2014 by the Texas Department of Transportation. All rights reserved.
 NOTICE: This map has been prepared for internal use by the Texas Department of Transportation. Accuracy is limited to the validity of available data.



2013 BROWNWOOD DISTRICT TRAFFIC MAP

PREPARED BY THE
 Texas Department of Transportation
 Transportation Planning and Programming Division
 IN COOPERATION WITH THE
 U.S. Department of Transportation





• AADT	— FS	— SH	□ County
— Rds & Streets	— IH	— SL	
— BF	— PR	— SS	
— BI	— RE	— UA	
— BS	— RM	— UP	
— BU	— RR	— US	
— FM	— RS	□ Cities	

COPYRIGHT 2014 by the Texas Department of Transportation. All rights reserved.
 NOTICE: This map has been prepared for internal use by the Texas Department of Transportation. Accuracy is limited to the validity of available data.



2013 BROWNWOOD DISTRICT TRAFFIC MAP

PREPARED BY THE
 Texas Department of Transportation
 Transportation Planning and Programming Division
 IN COOPERATION WITH THE
 U.S. Department of Transportation

