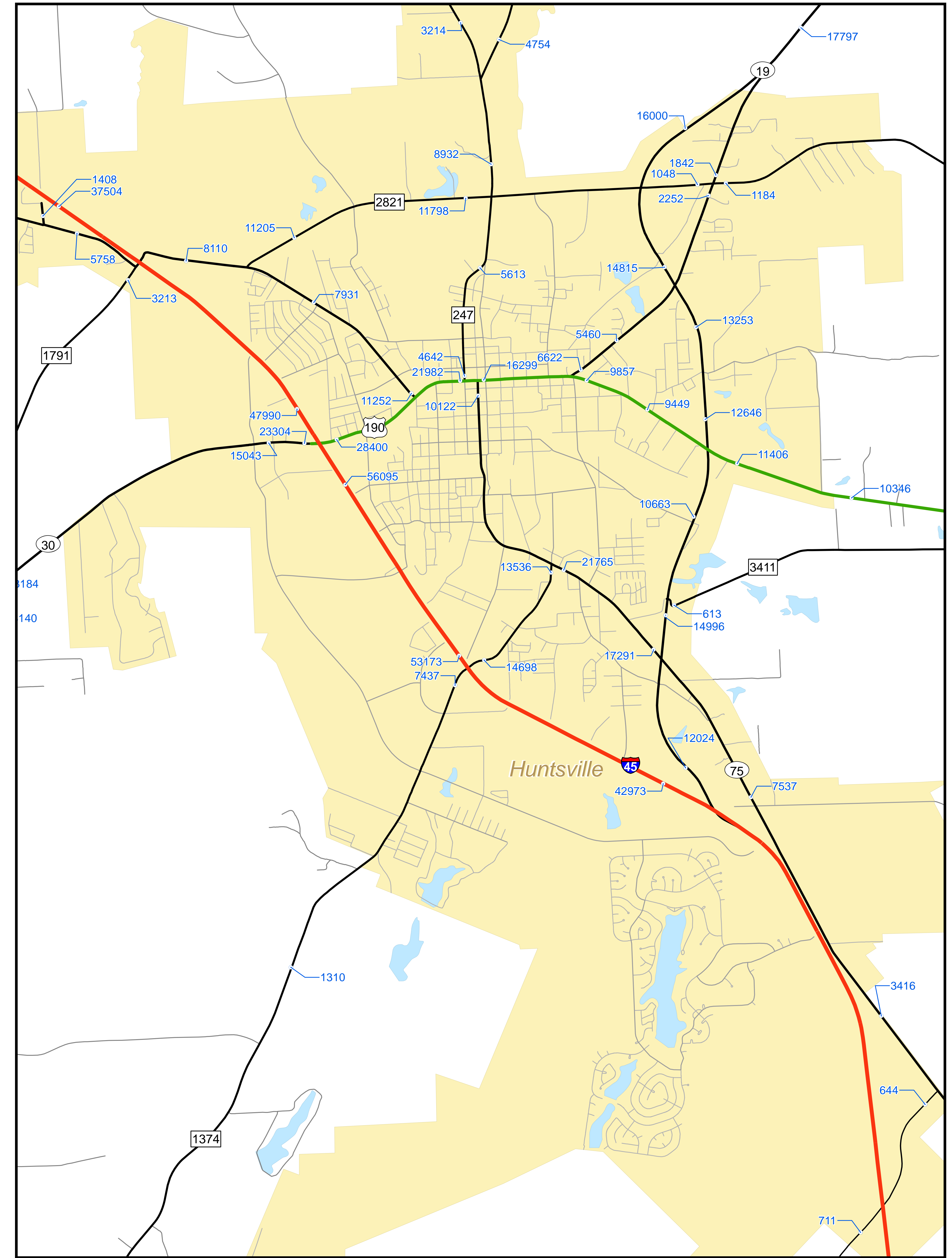


Bryan/College Station (See Base Sheet 8)



Huntsville (See Base Sheet 9)

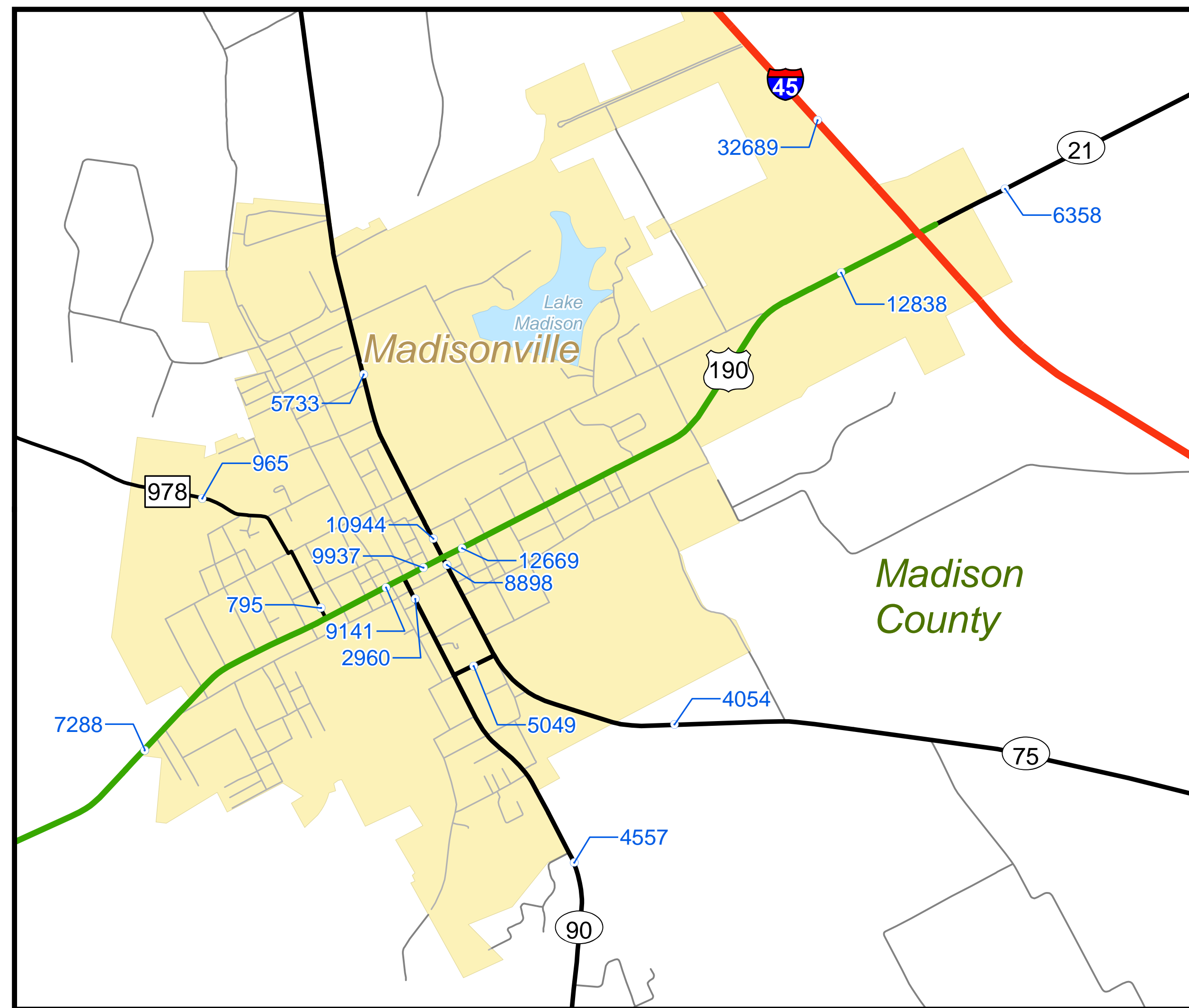
	AADT		State		City
	Town		Arterials & Collectors		County
	IH		County		District
	US		Local		



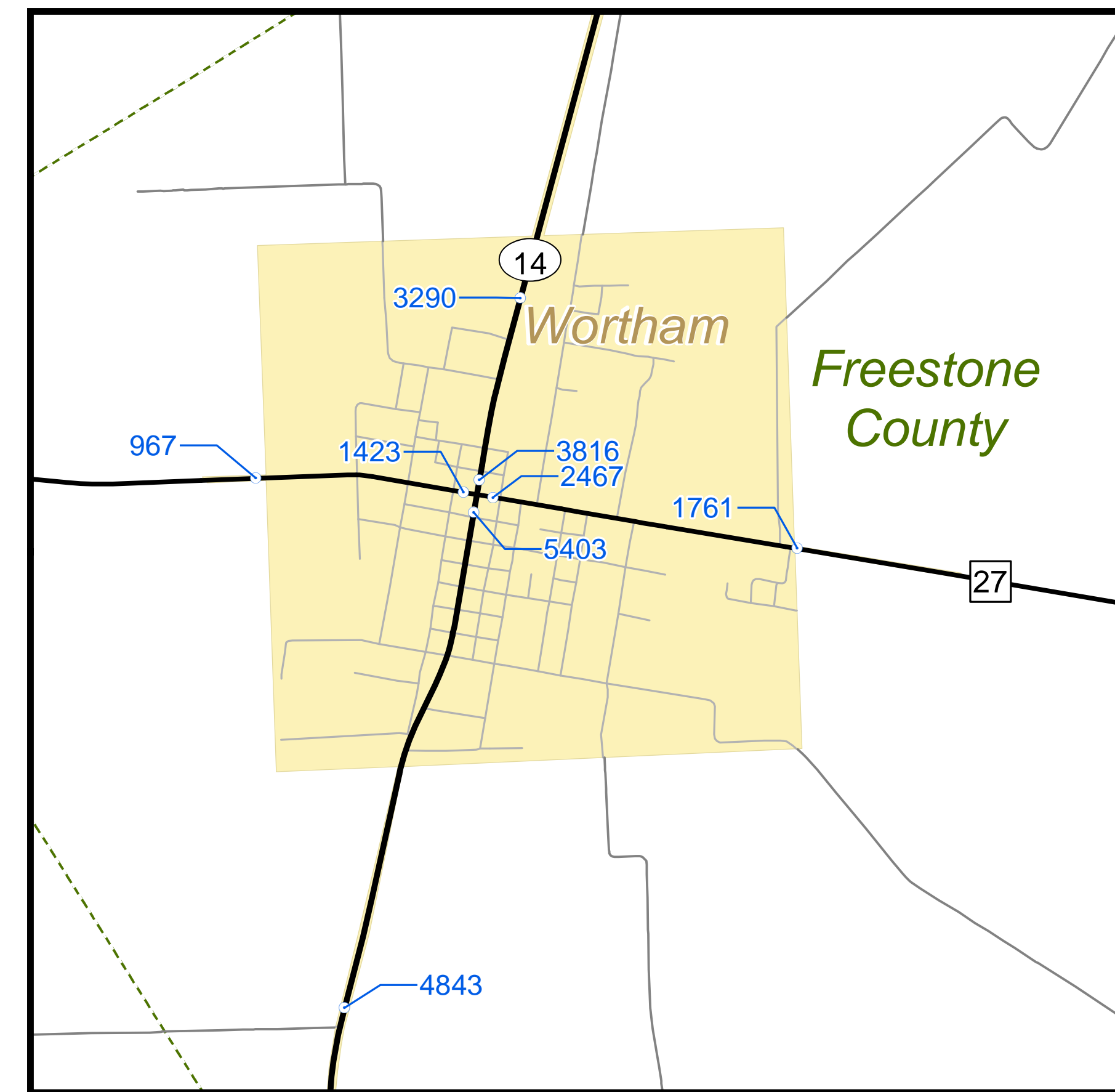
**2015 BRYAN DISTRICT TRAFFIC MAP**  
 PREPARED BY THE  
 Texas Department of Transportation  
 Transportation Planning and Programming Division  
 Traffic Analysis System Support Branch  
 IN COOPERATION WITH THE  
 United States Department of Transportation Federal Highway Administration

COPYRIGHT 2015 by the Texas Department of Transportation. All rights reserved.  
 NOTICE: This map has been prepared for internal use within the Texas Department of Transportation. Accuracy is limited to the validity of available data.  
 Toll road traffic counts are shown for context purposes only and may not represent On System traffic.  
 Publication Date: September 2016

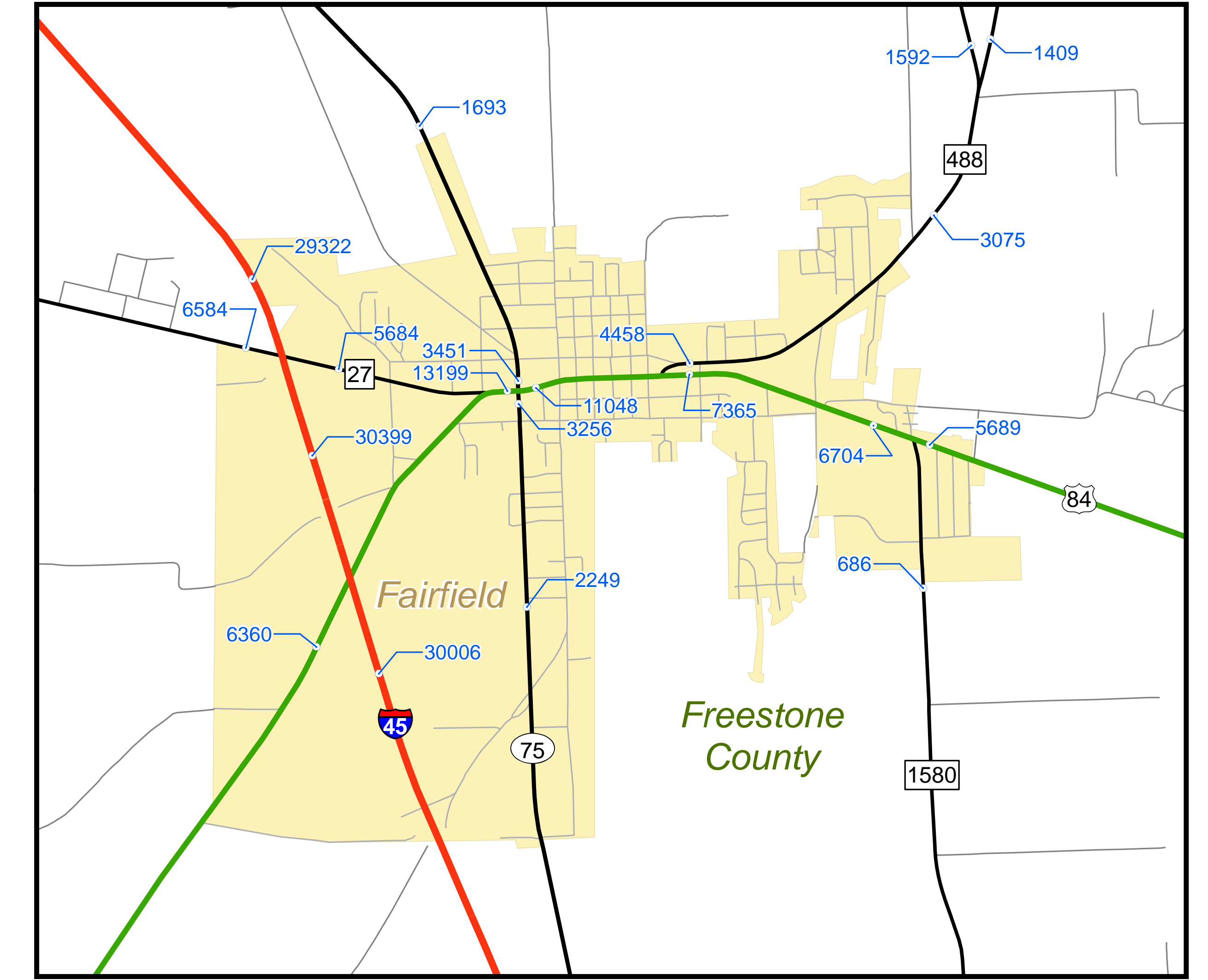




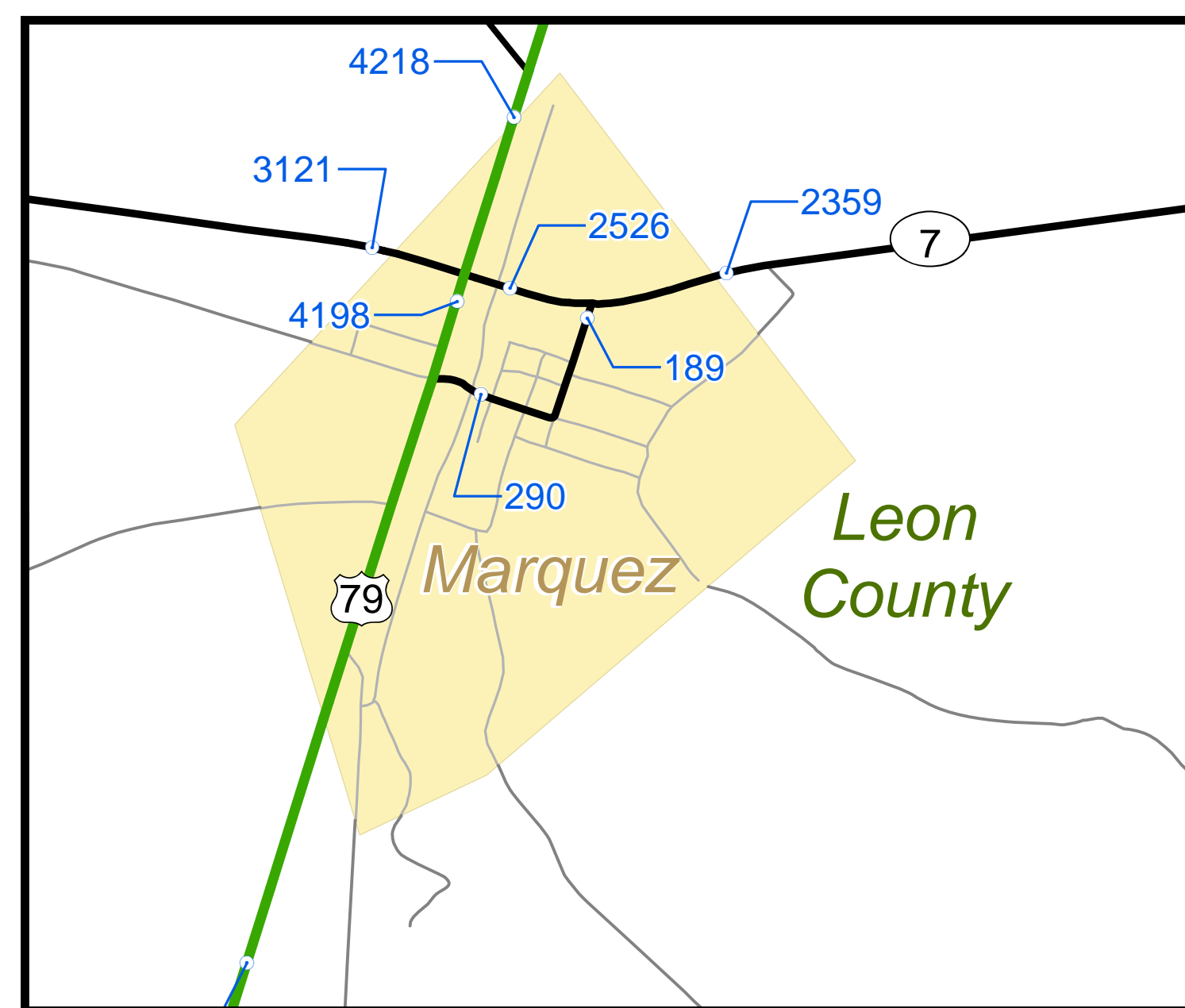
Madisonville (See Base Sheet 6)



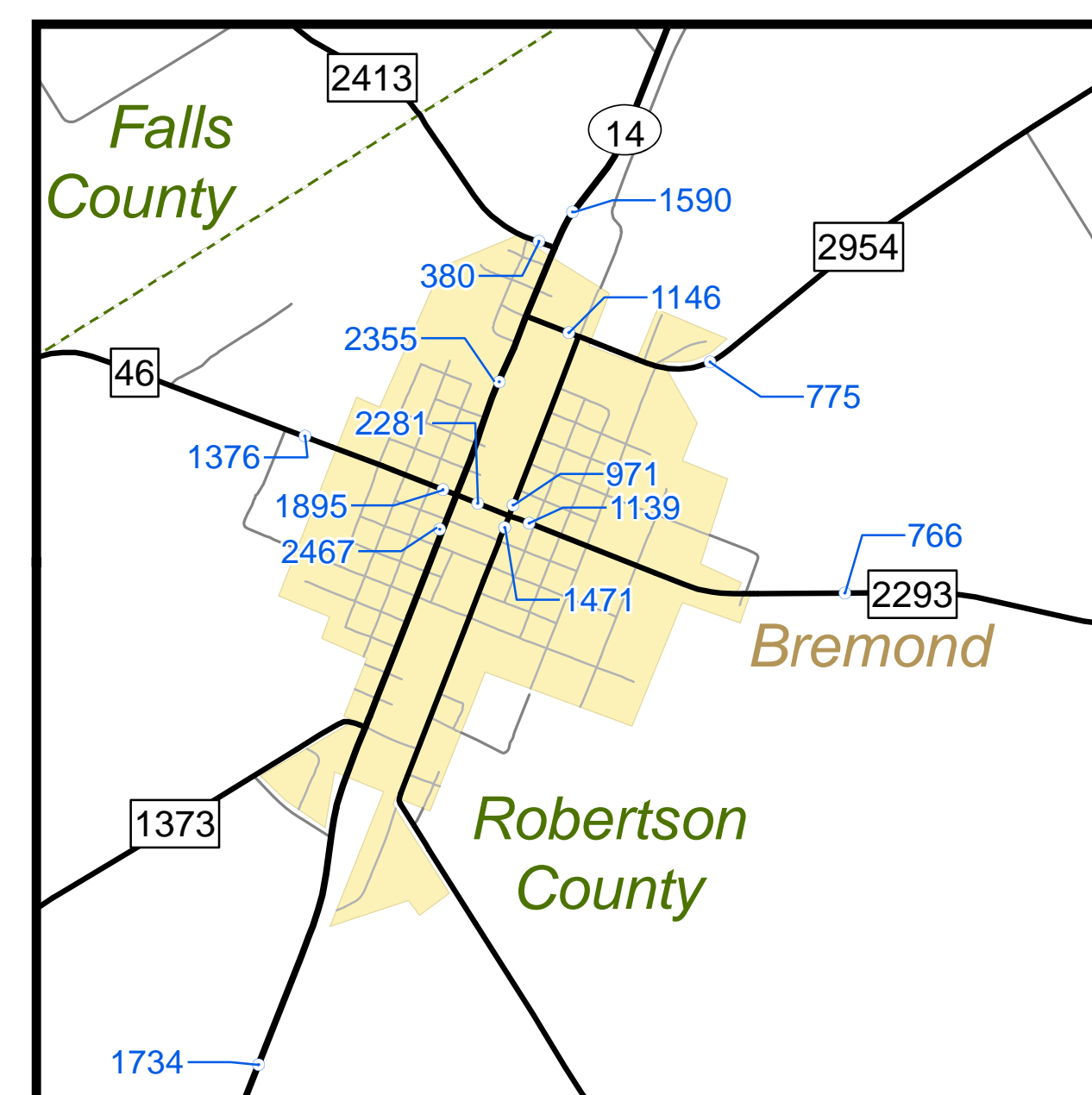
Wortham (See Base Sheet 1)



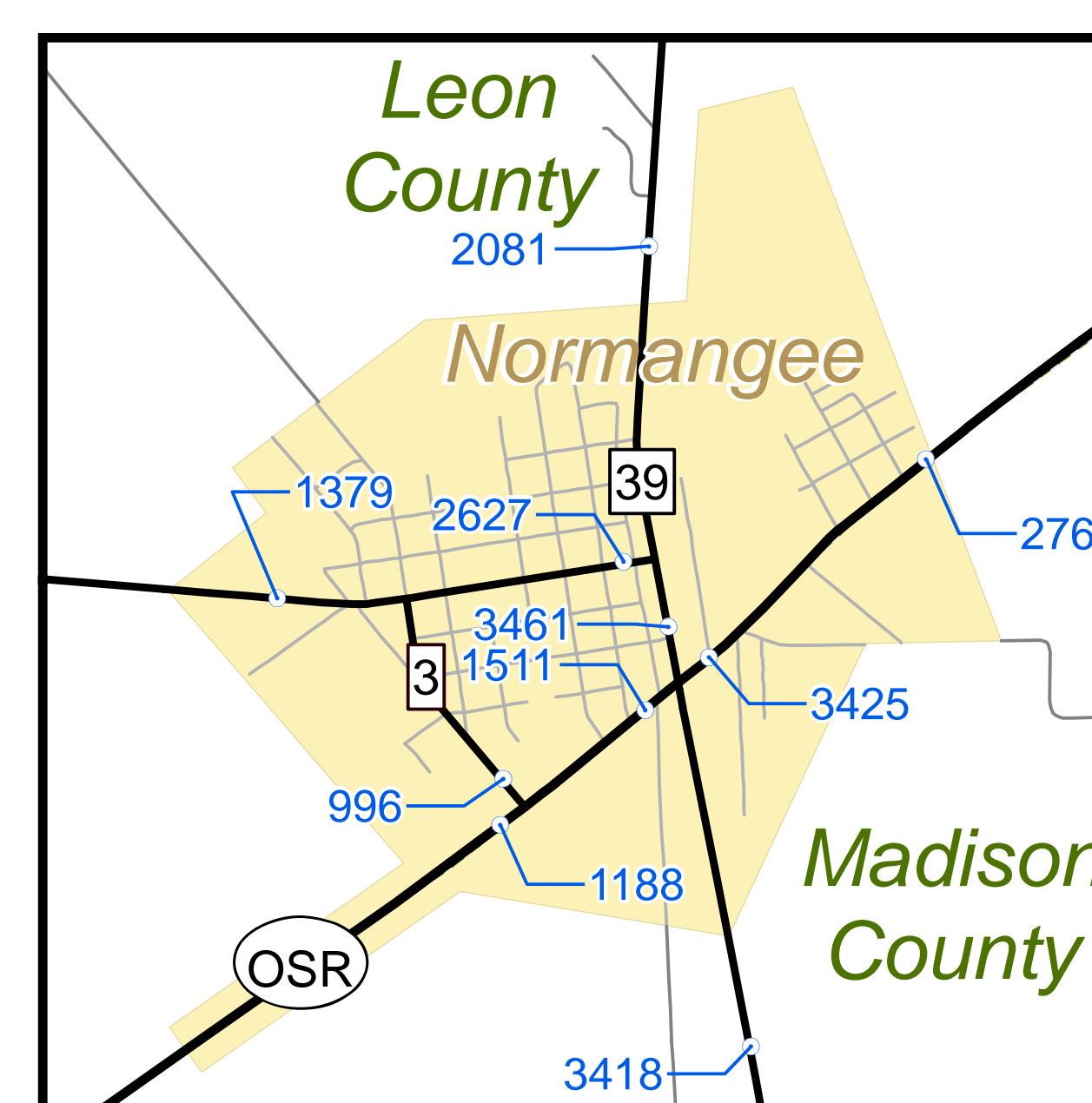
Fairfield (See Base Sheet 2)



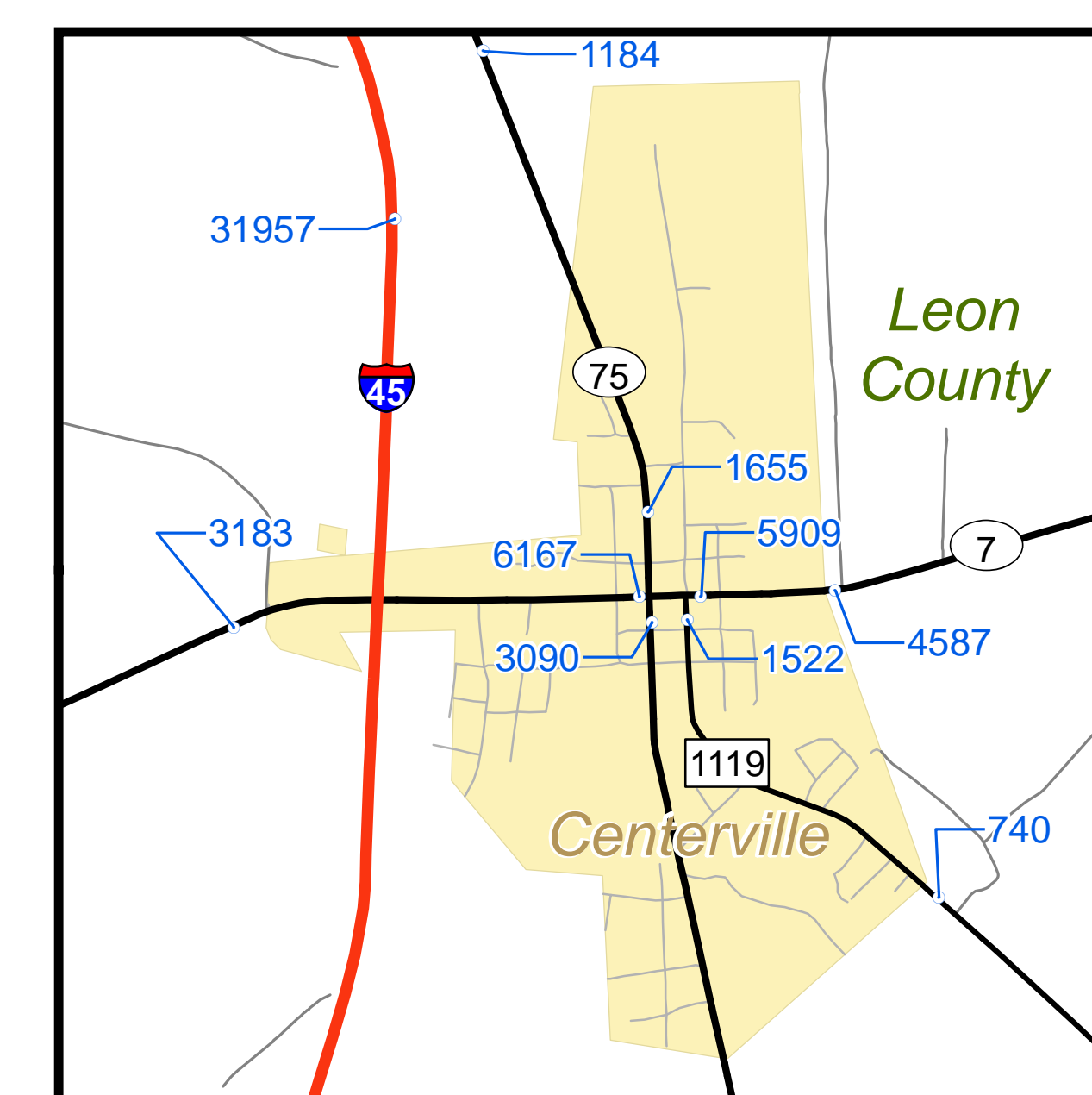
Marquez (See Base Sheet 5)



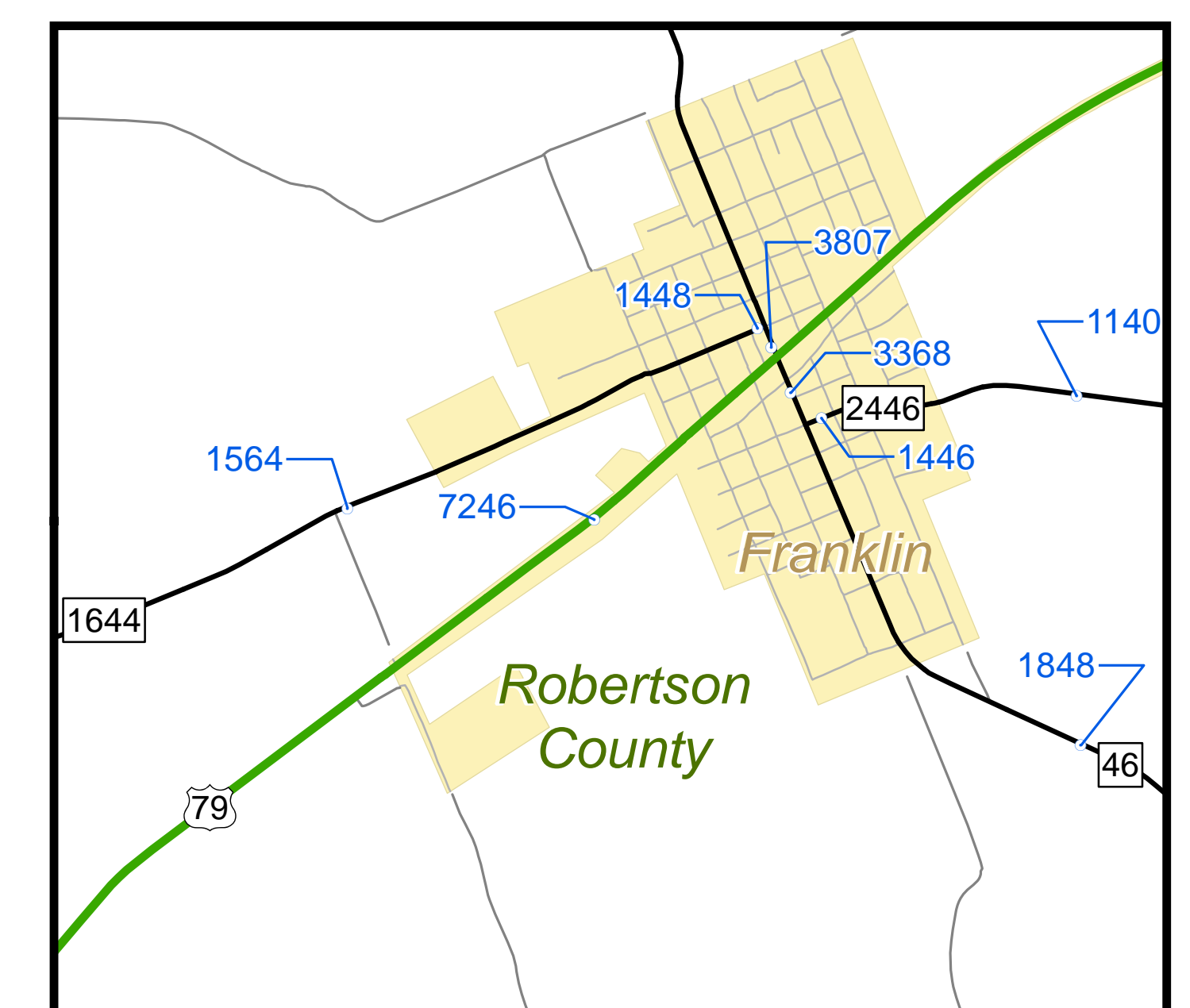
Bremond (See Base Sheet 5)



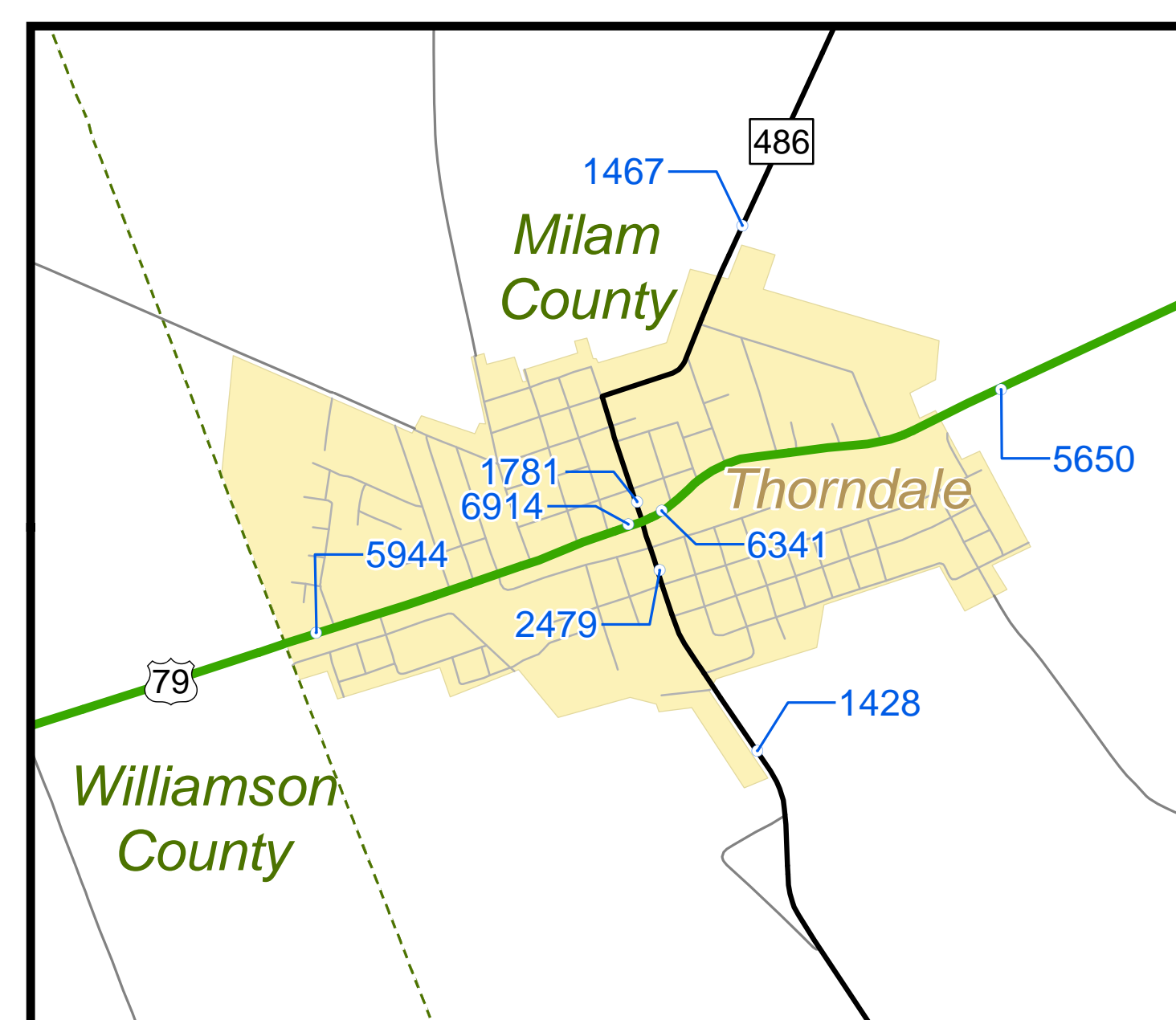
Normangee (See Base Sheet 5)



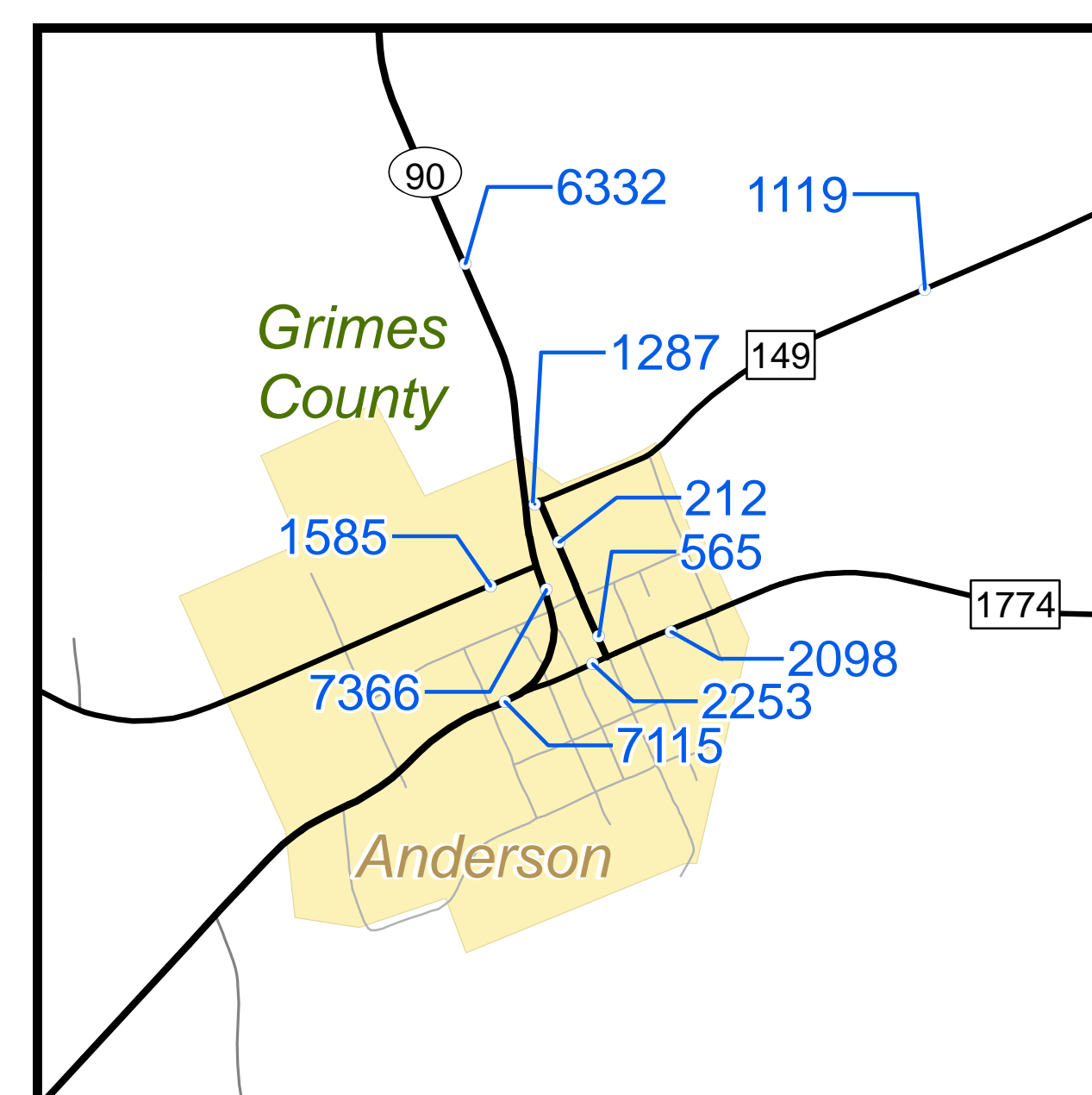
Centerville (See Base Sheet 6)



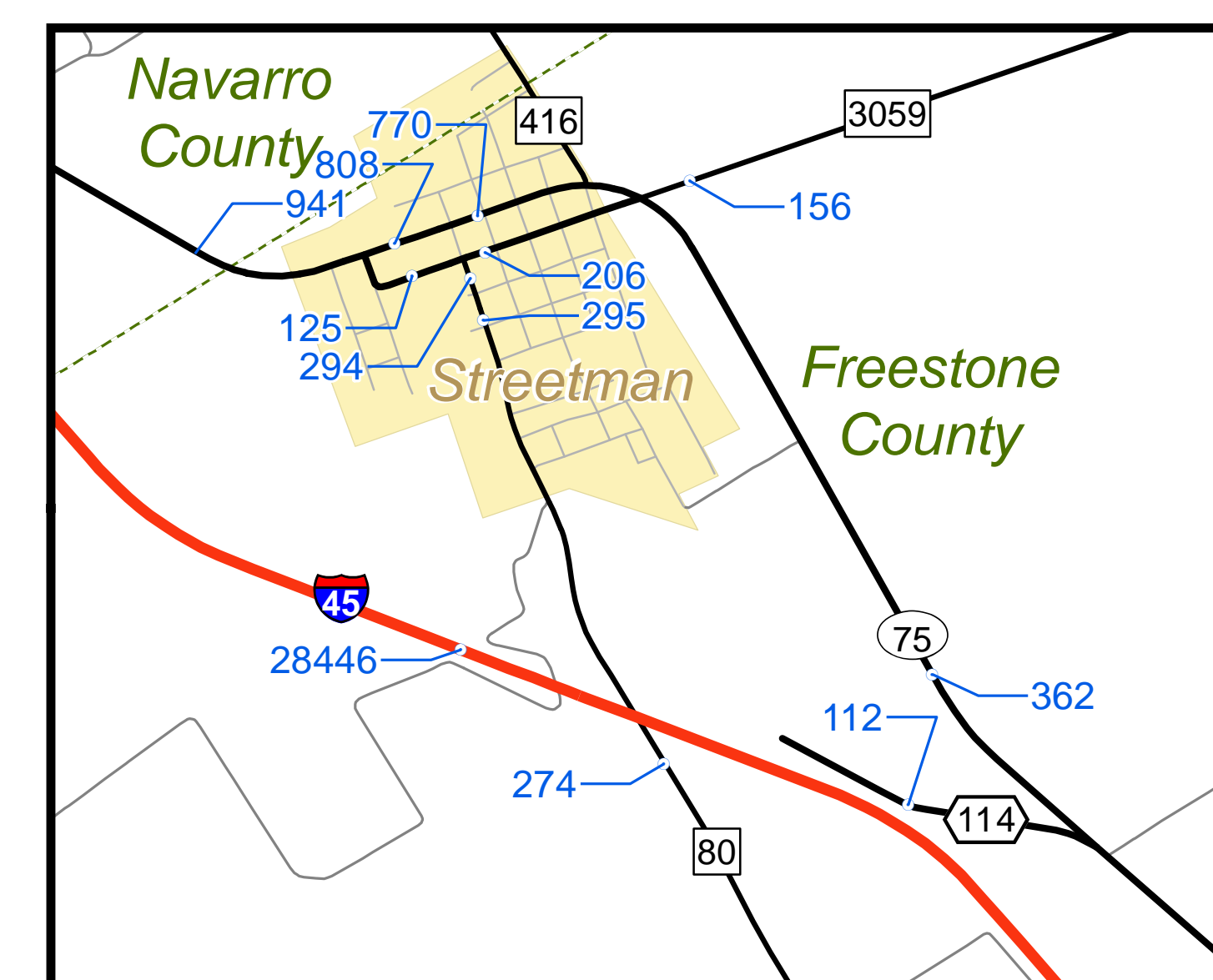
Franklin (See Base Sheet 5)



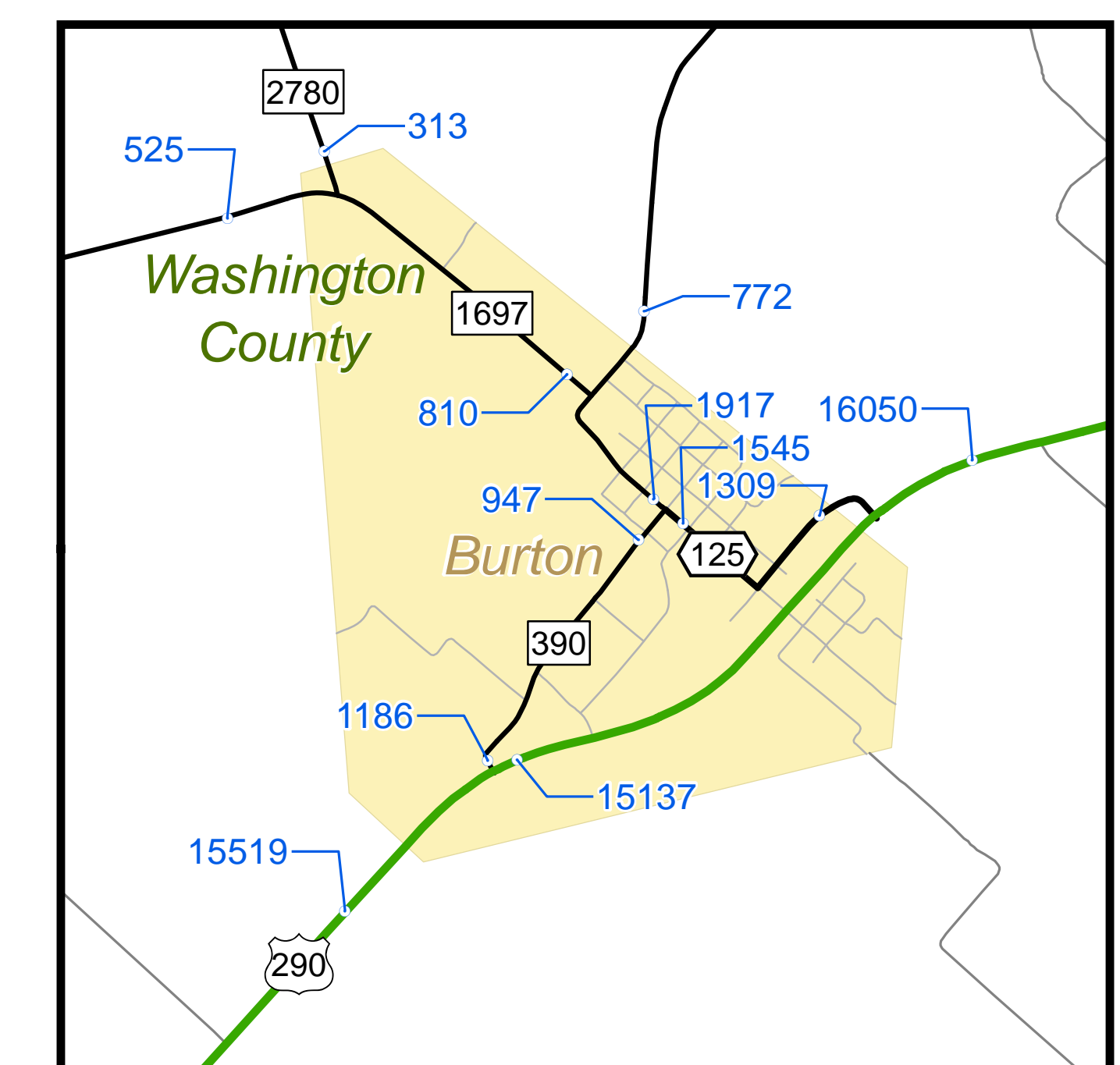
Thorndale (See Base Sheet 7)



Anderson (See Base Sheet 9)



Streetman (See Base Sheet 1)



Burton (See Base Sheet 10)

	AADT		State		City
	Town		Arterials & Collectors		County
	IH		County		District
	US		Local		

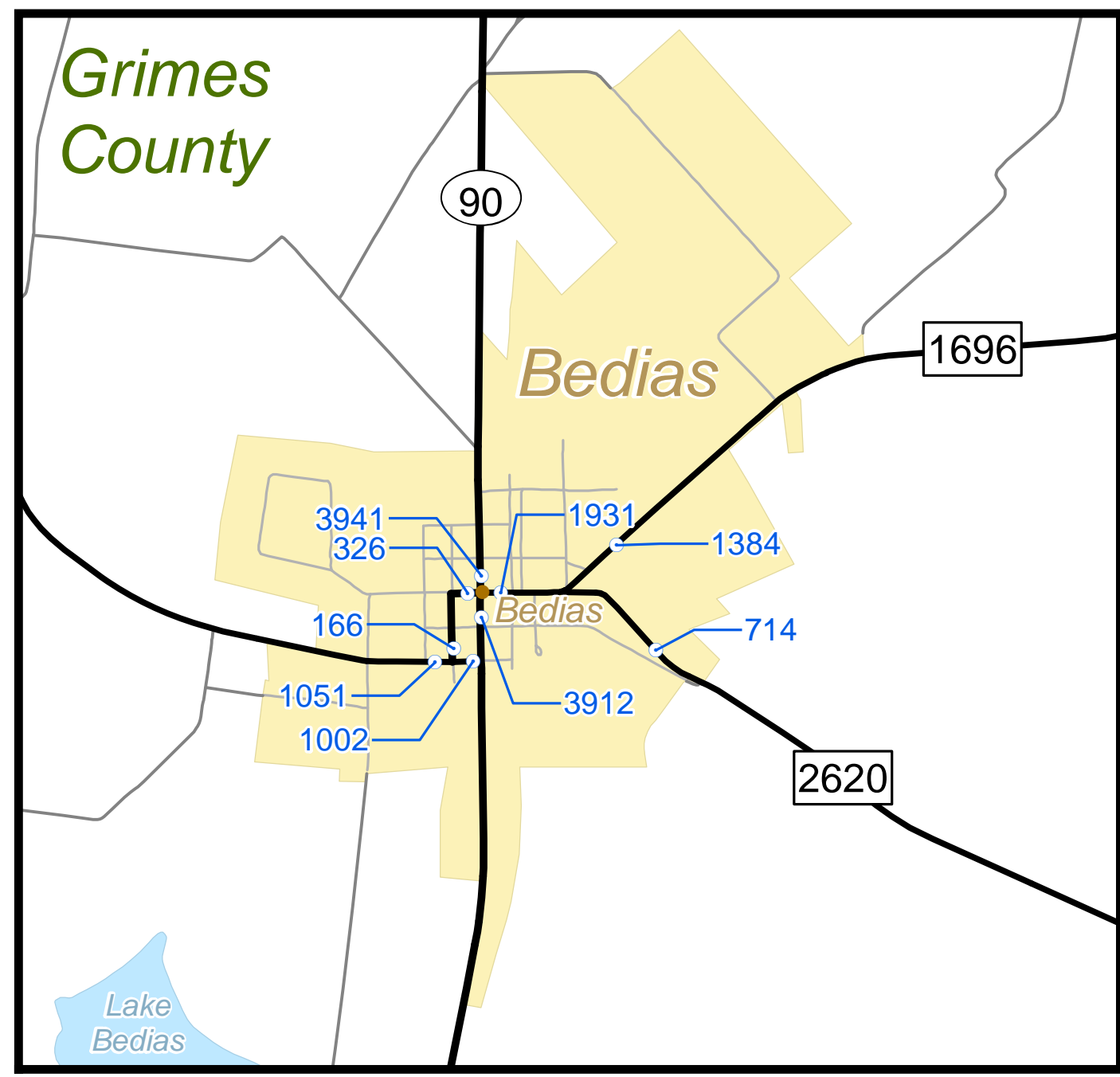


## 2015 BRYAN DISTRICT TRAFFIC MAP

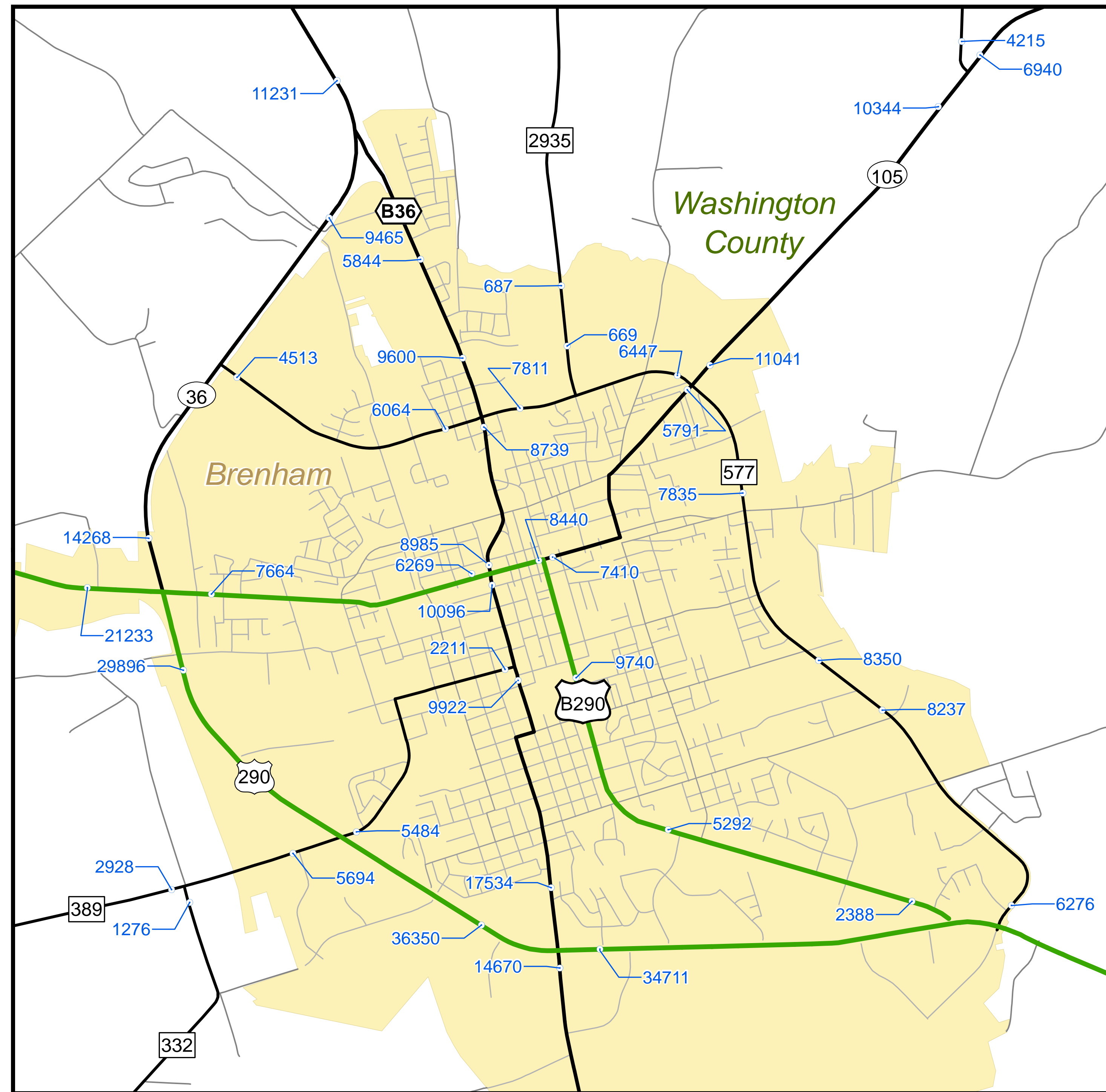
PREPARED BY THE  
Texas Department of Transportation  
Transportation Planning and Programming Division  
Traffic Analysis System Support Branch  
IN COOPERATION WITH THE  
United States Department of Transportation Federal Highway Administration

COPYRIGHT 2015 by the Texas Department of Transportation.  
All rights reserved.  
NOTICE: This map has been prepared for internal use within the Texas Department of Transportation. Accuracy is limited to the validity of available data.  
Toll road traffic counts are shown for context purposes only and may not represent On System traffic.  
Publication Date: September 2016

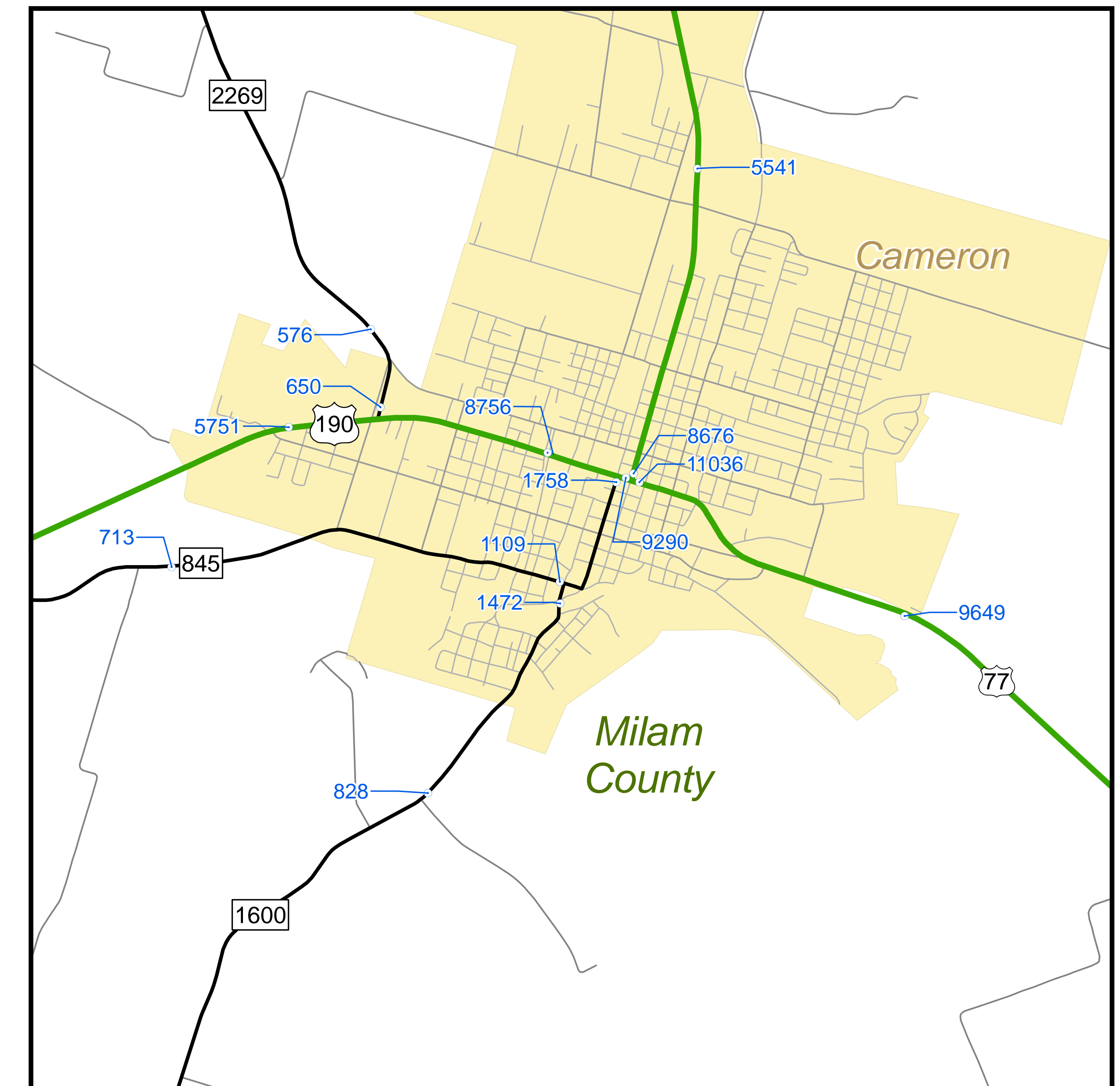




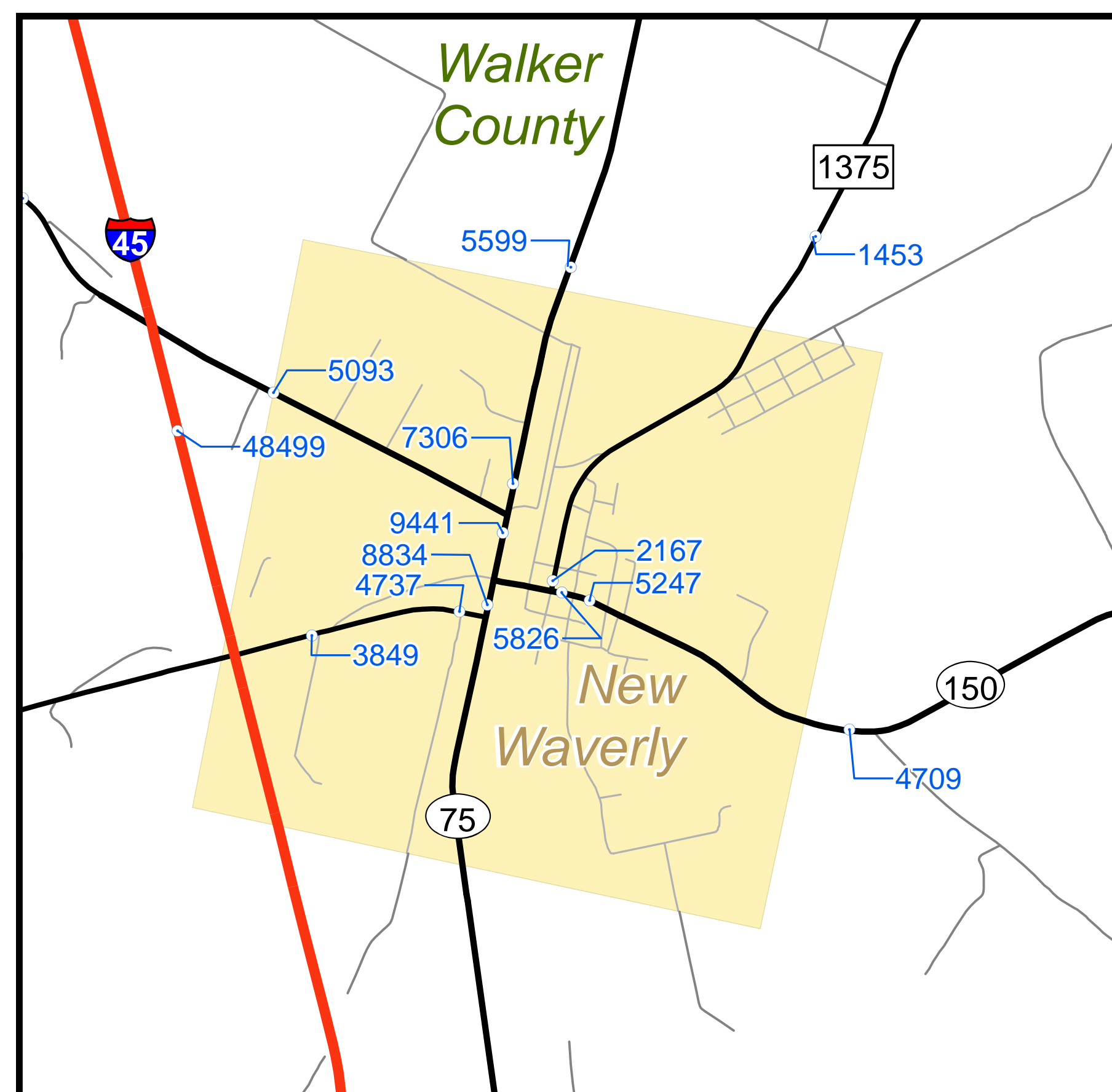
Bedias (See Base Sheet 9)



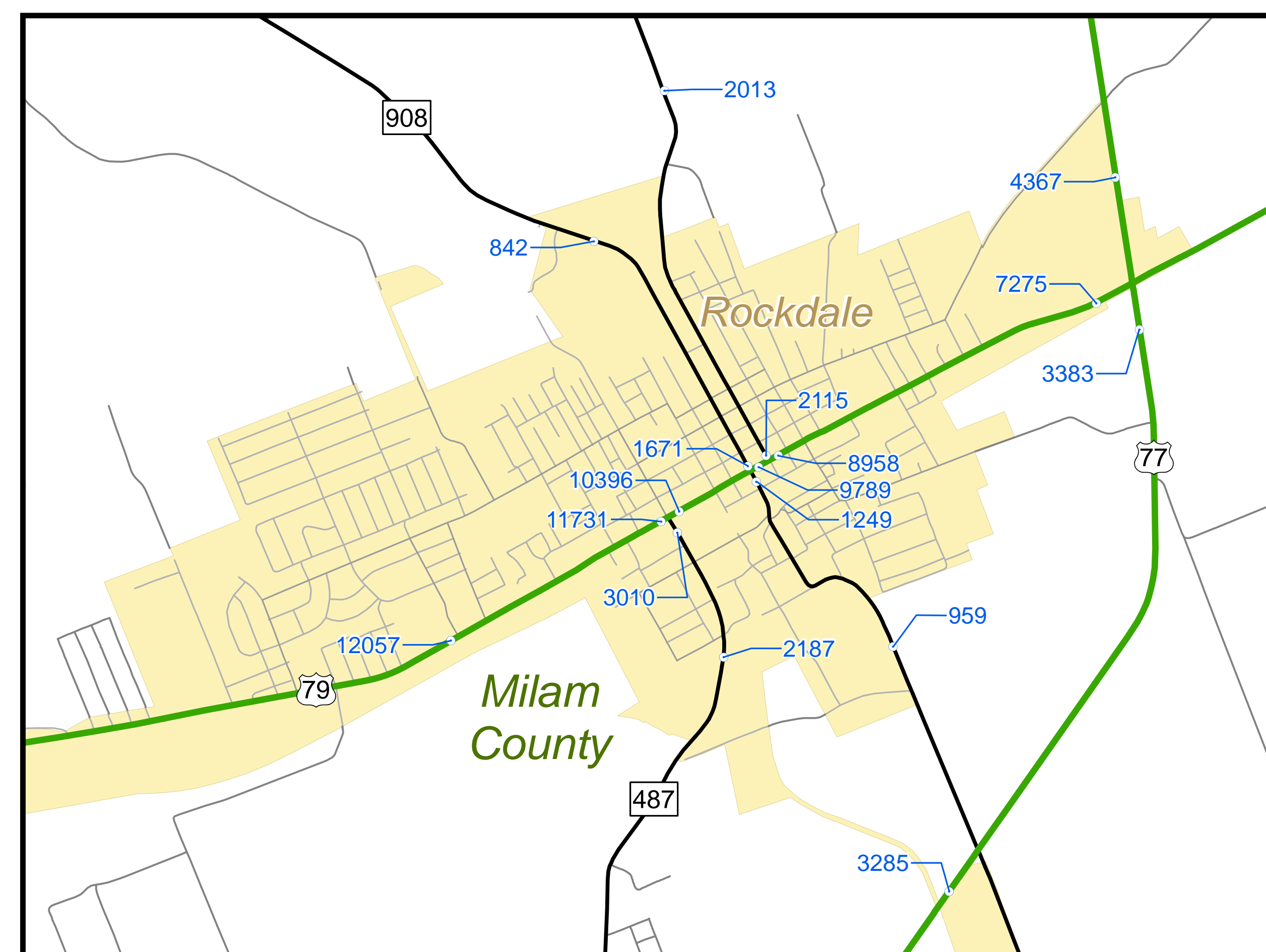
Brenham (See Base Sheet 10)



Cameron (See Base Sheet 7)



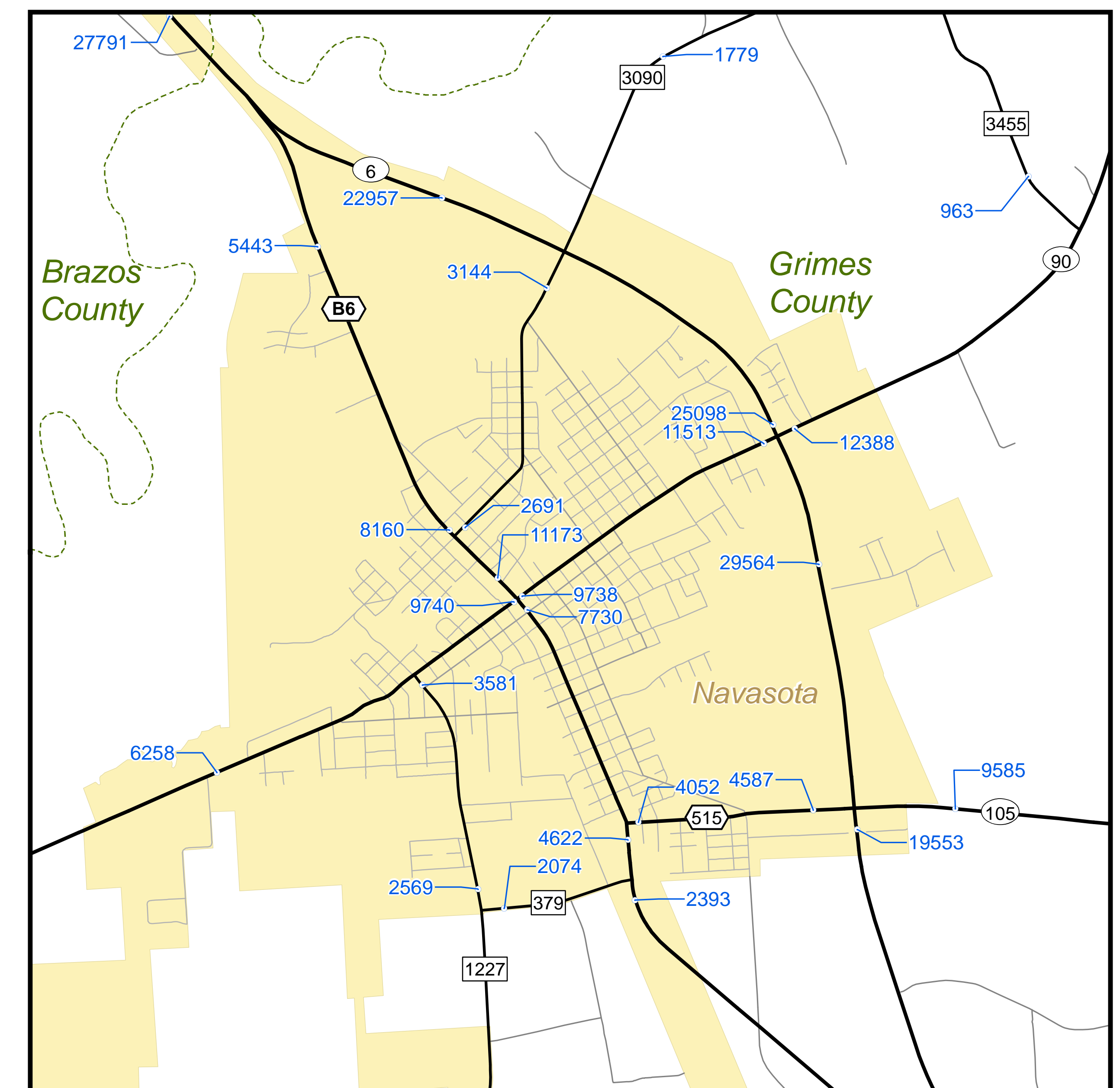
New Waverly (See Base Sheet 9)



Rockdale (See Base Sheet 7)



Teague (See Base Sheet 2)



Navasota (See Base Sheet 11)

	AADT		State		City
	Town		Arterials & Collectors		County
	IH		County		District
	US		Local		



## 2015 BRYAN DISTRICT TRAFFIC MAP

PREPARED BY THE  
 Texas Department of Transportation  
 Transportation Planning and Programming Division  
 Traffic Analysis System Support Branch  
 IN COOPERATION WITH THE  
 United States Department of Transportation Federal Highway Administration

COPYRIGHT 2015 by the Texas Department of Transportation.  
 All rights reserved.  
 NOTICE: This map has been prepared for internal use within the Texas Department of Transportation. Accuracy is limited to the validity of available data.  
 Toll road traffic counts are shown for context purposes only and may not represent On System traffic.  
 Publication Date: September 2016

