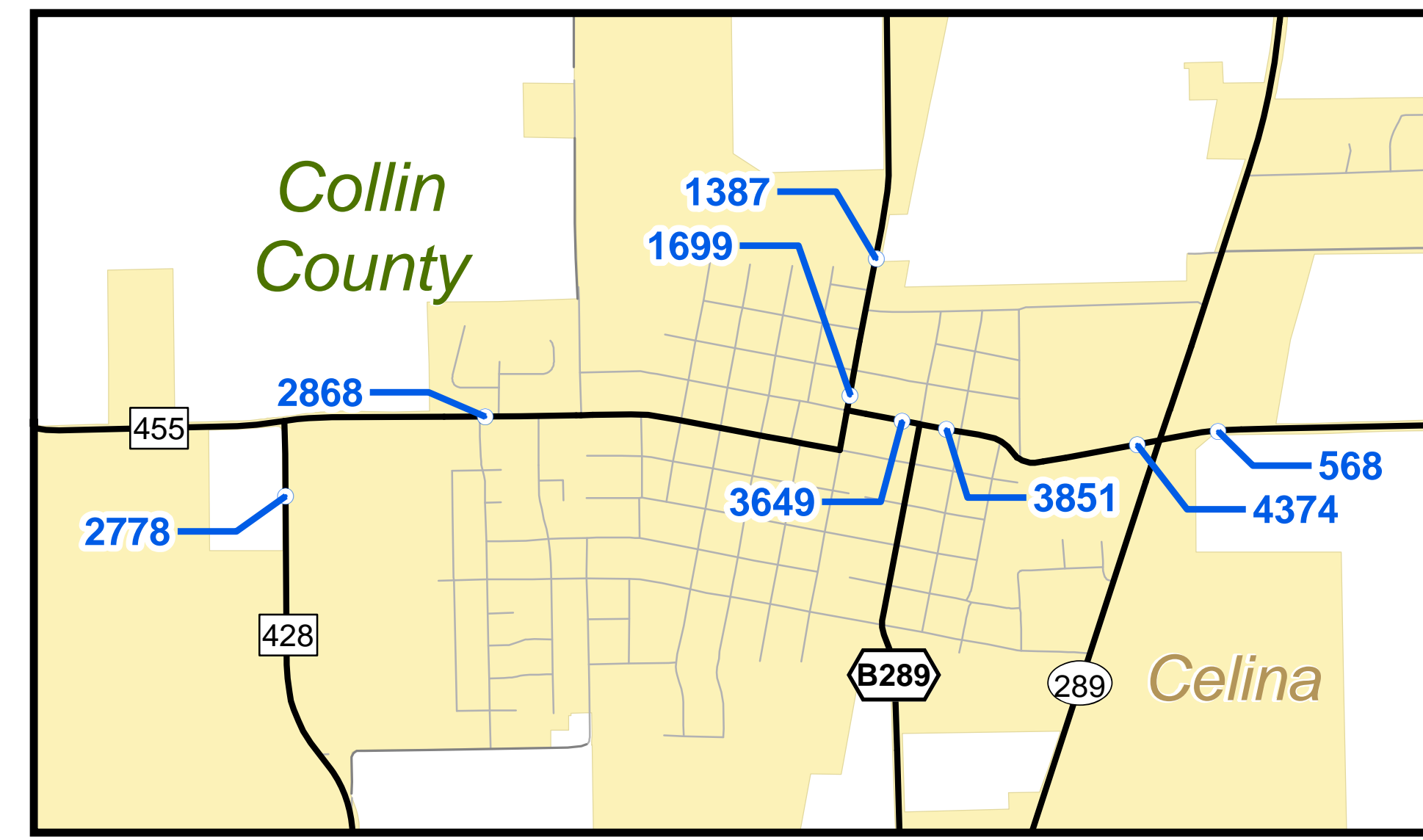
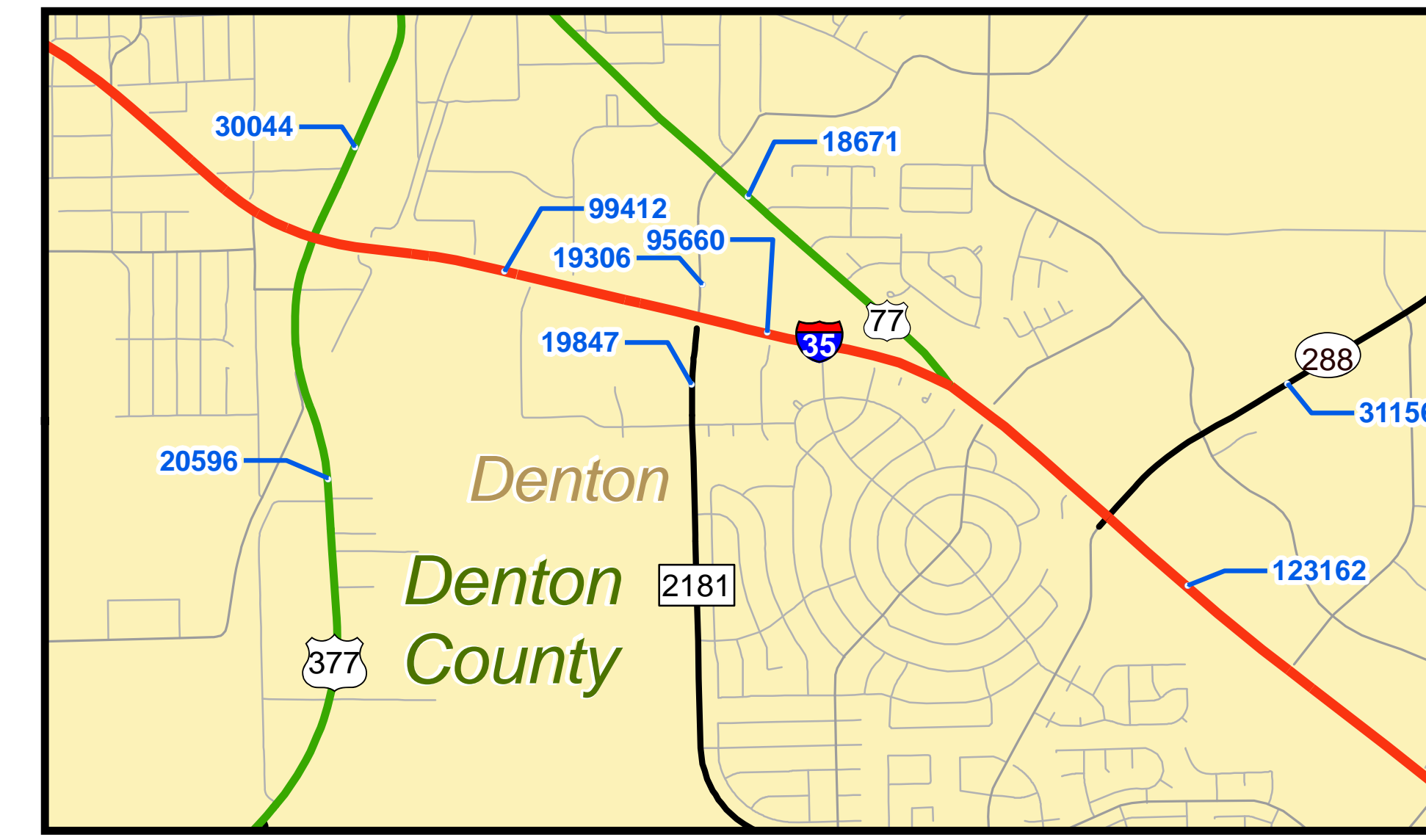


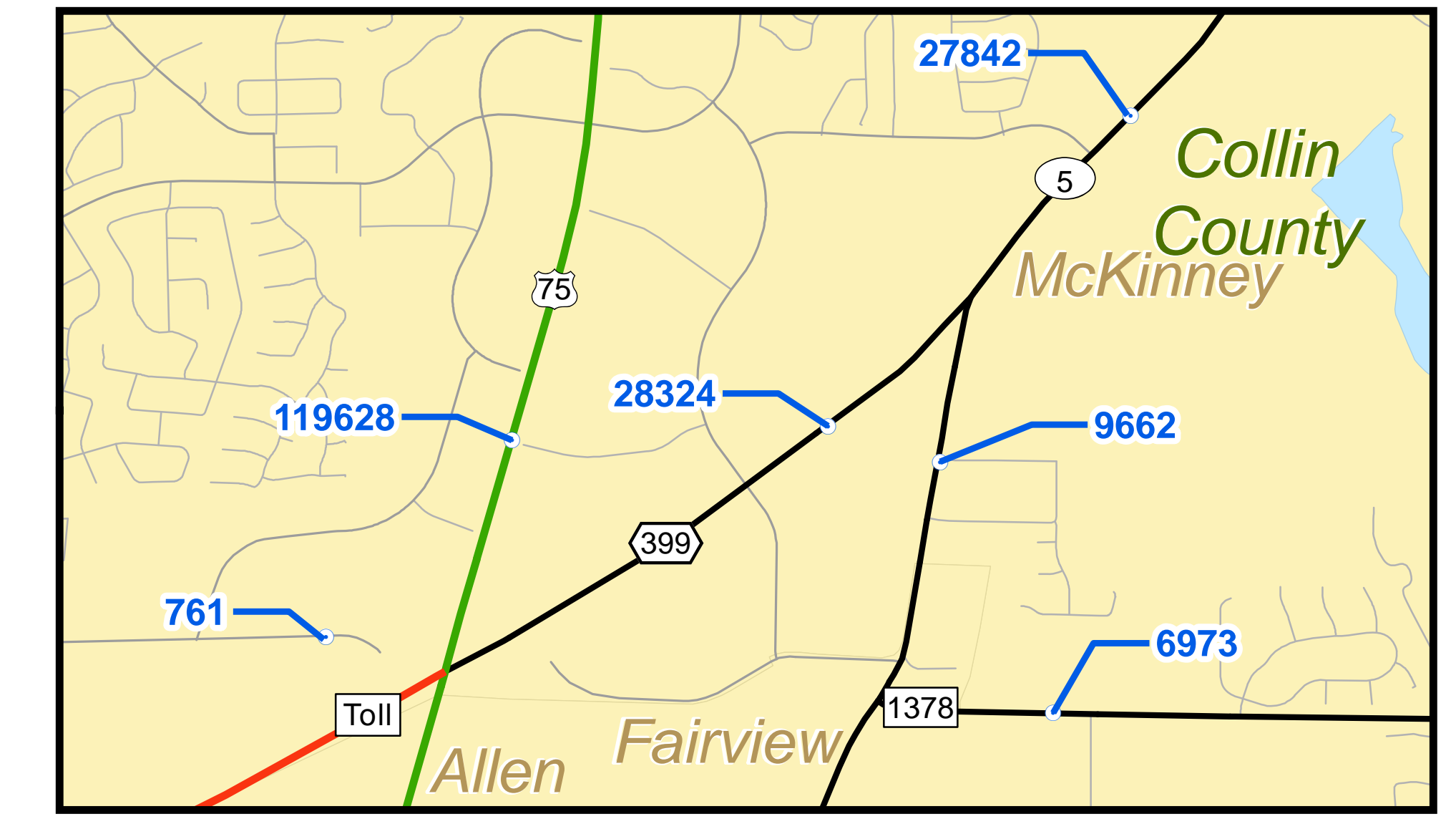
Sanger (See Base Sheet 1)



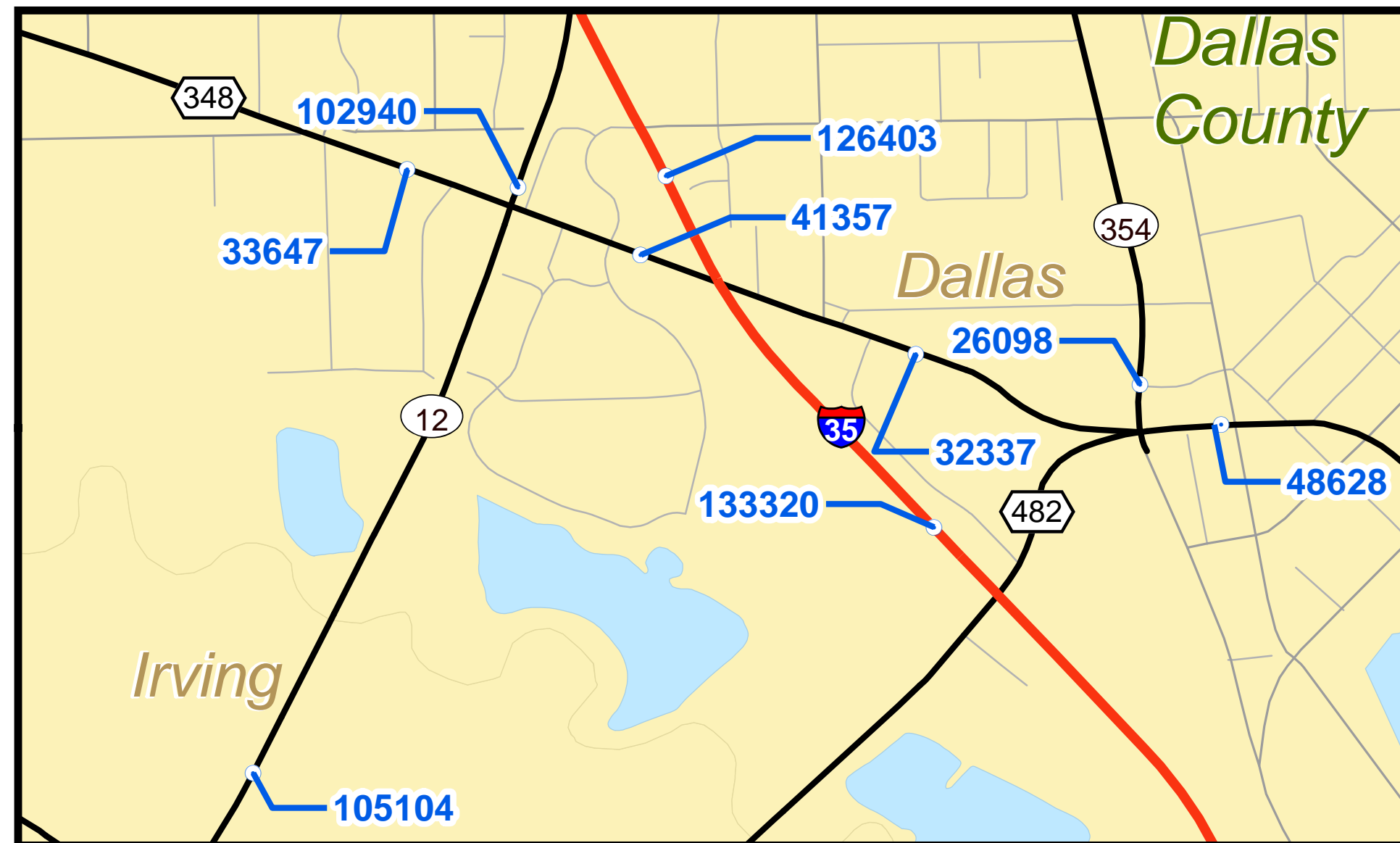
Celina (See Base Sheet 2)



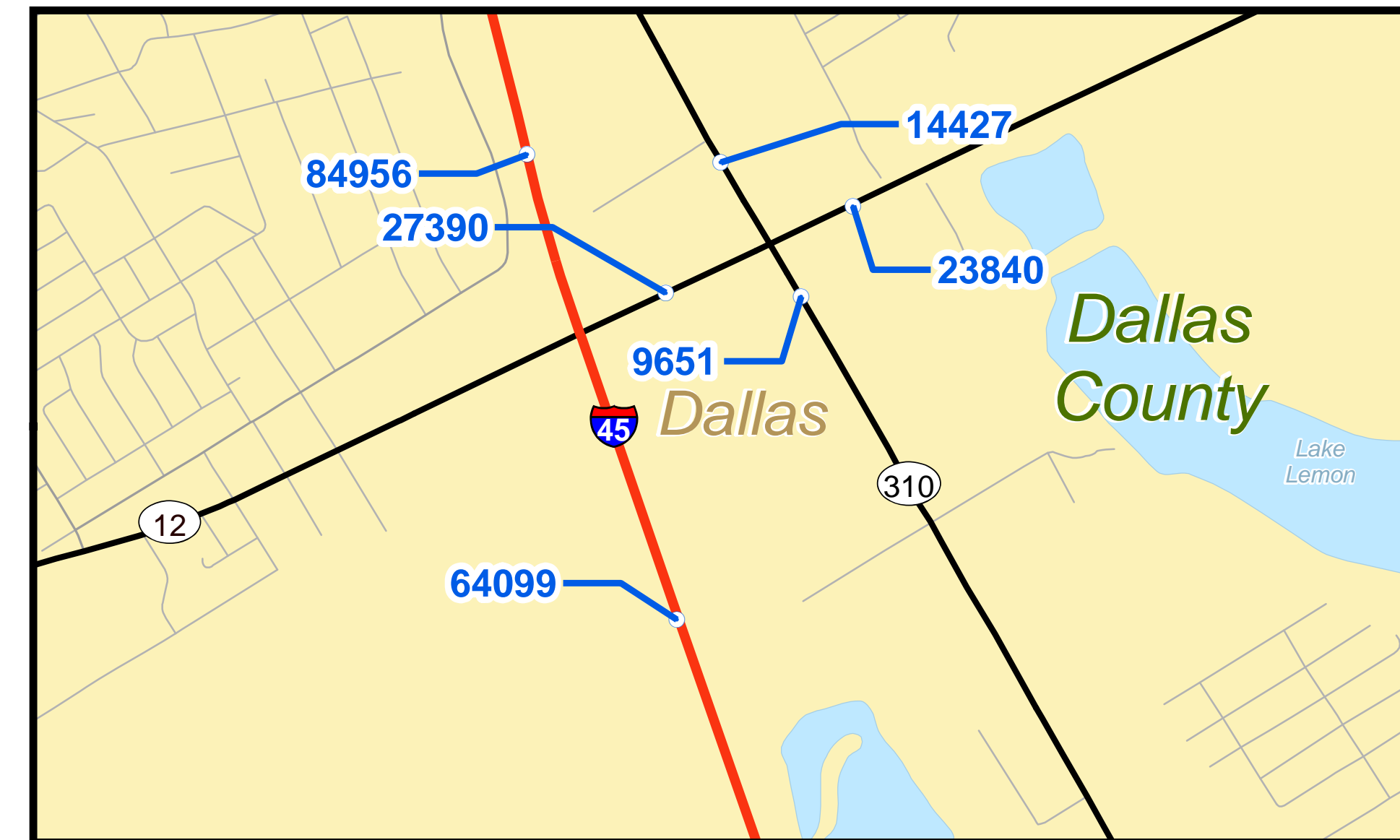
Denton (See Base Sheet 4)



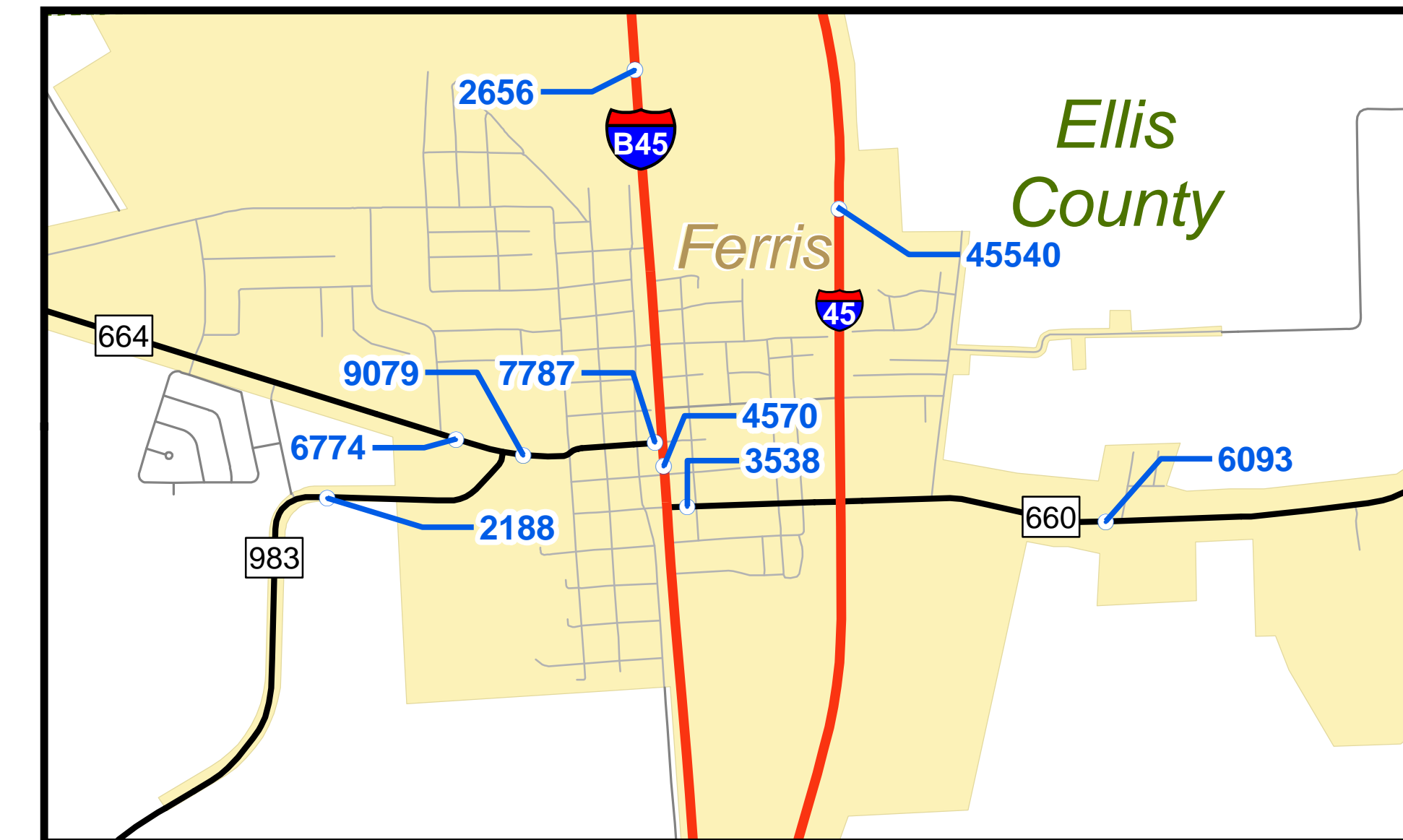
McKinney-Fairview (See Base Sheet 4)



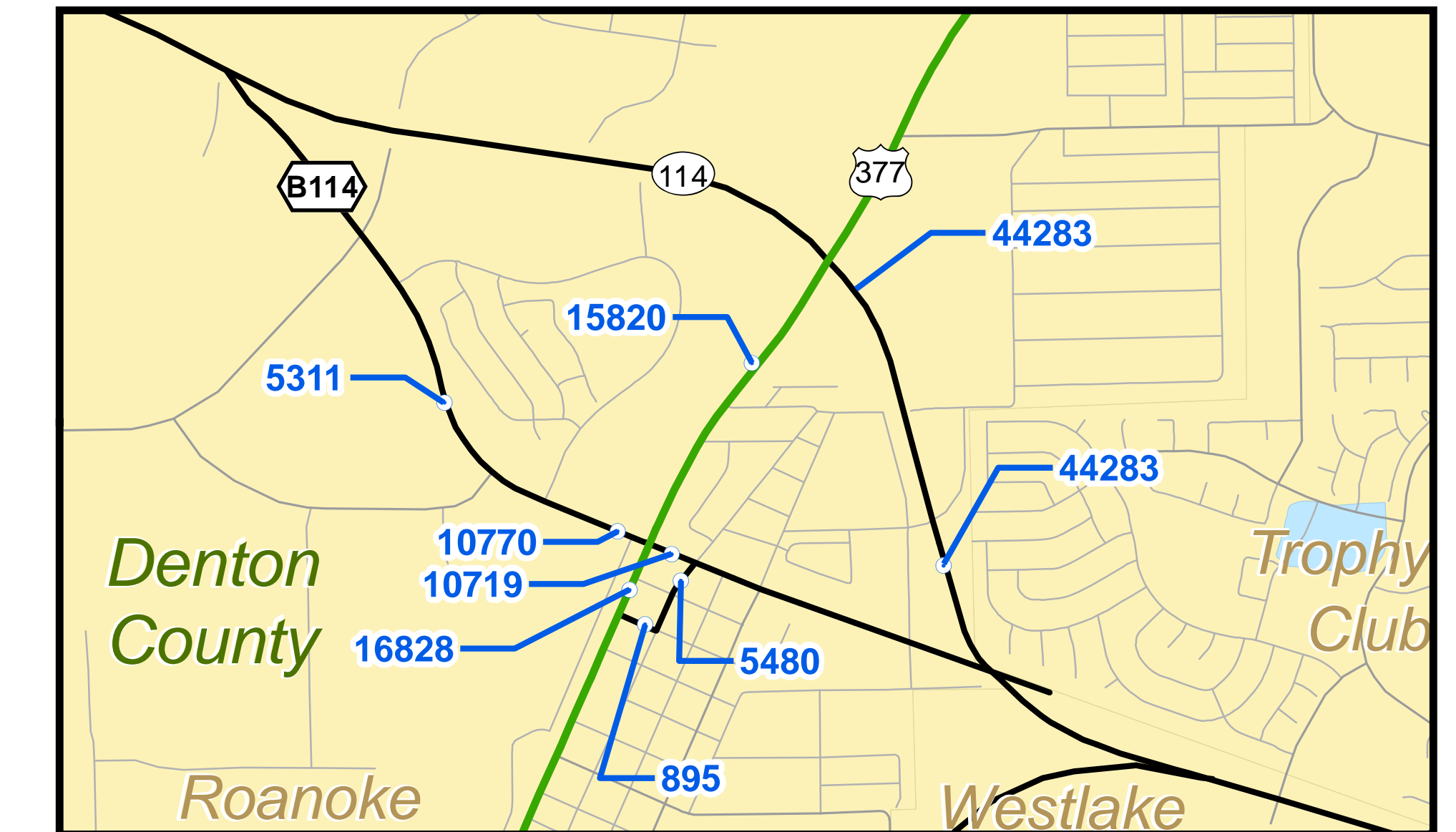
Dallas Northwest (See Base Sheet 7)



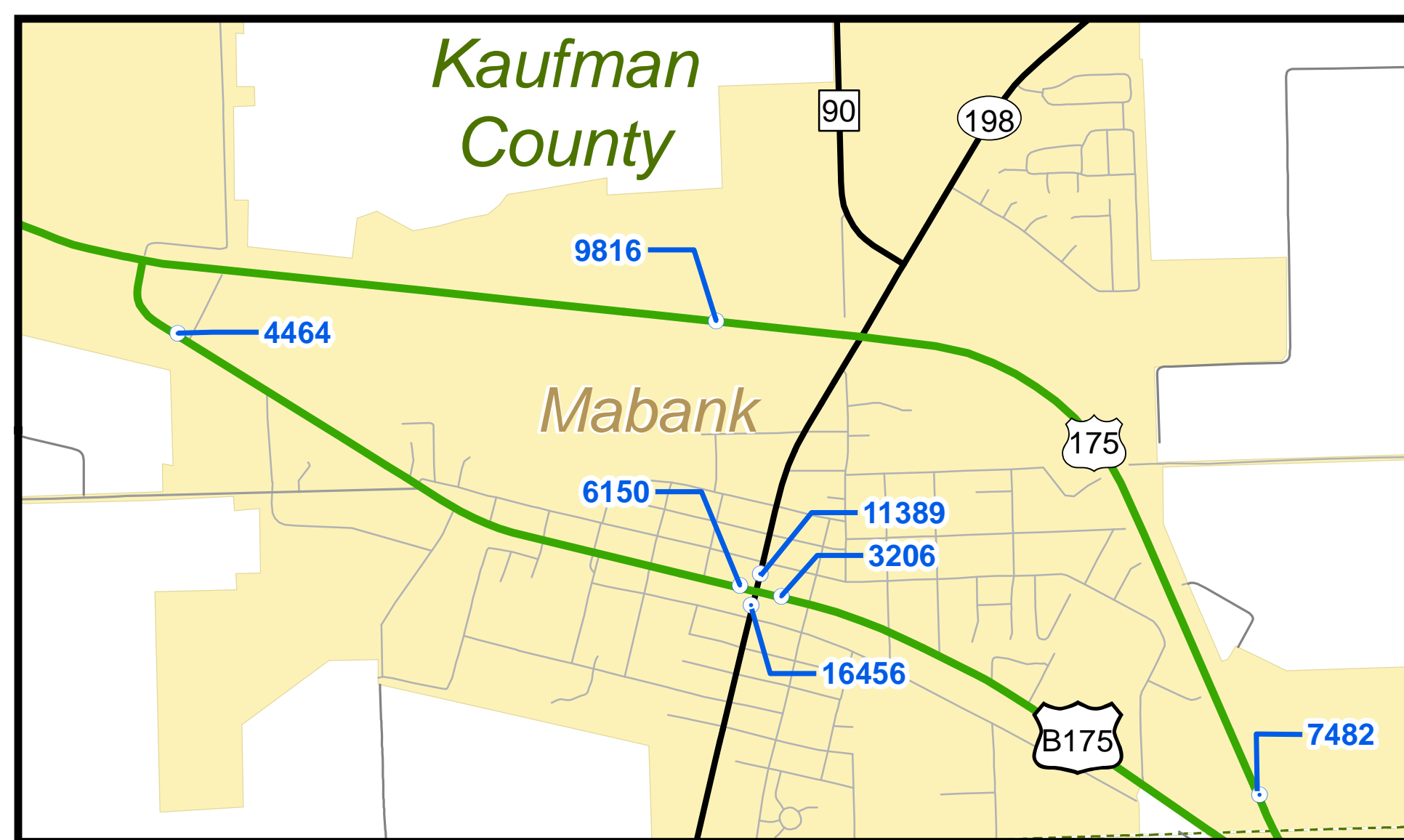
Dallas Southeast (See Base Sheet 10)



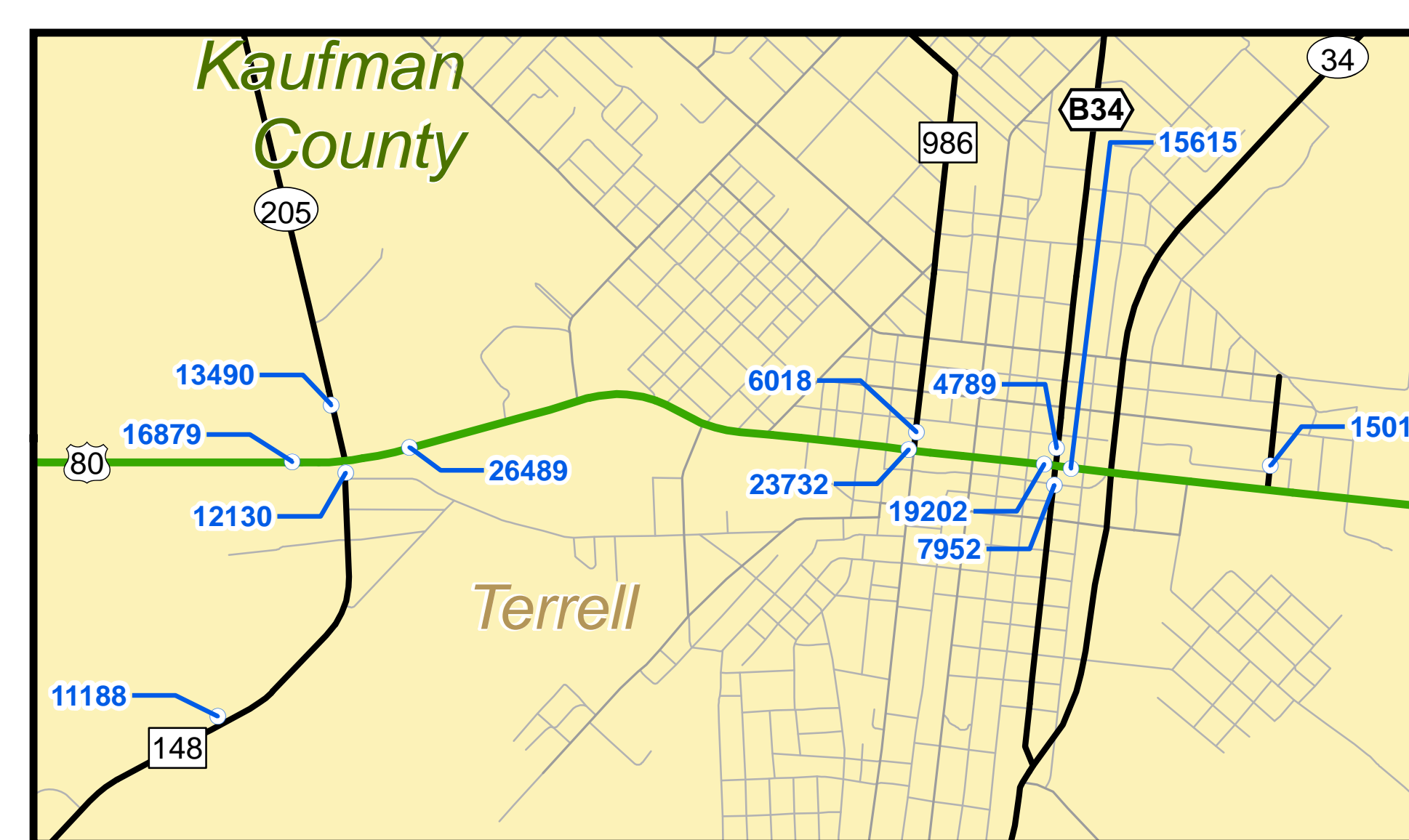
Ferris (See Base Sheet 11)



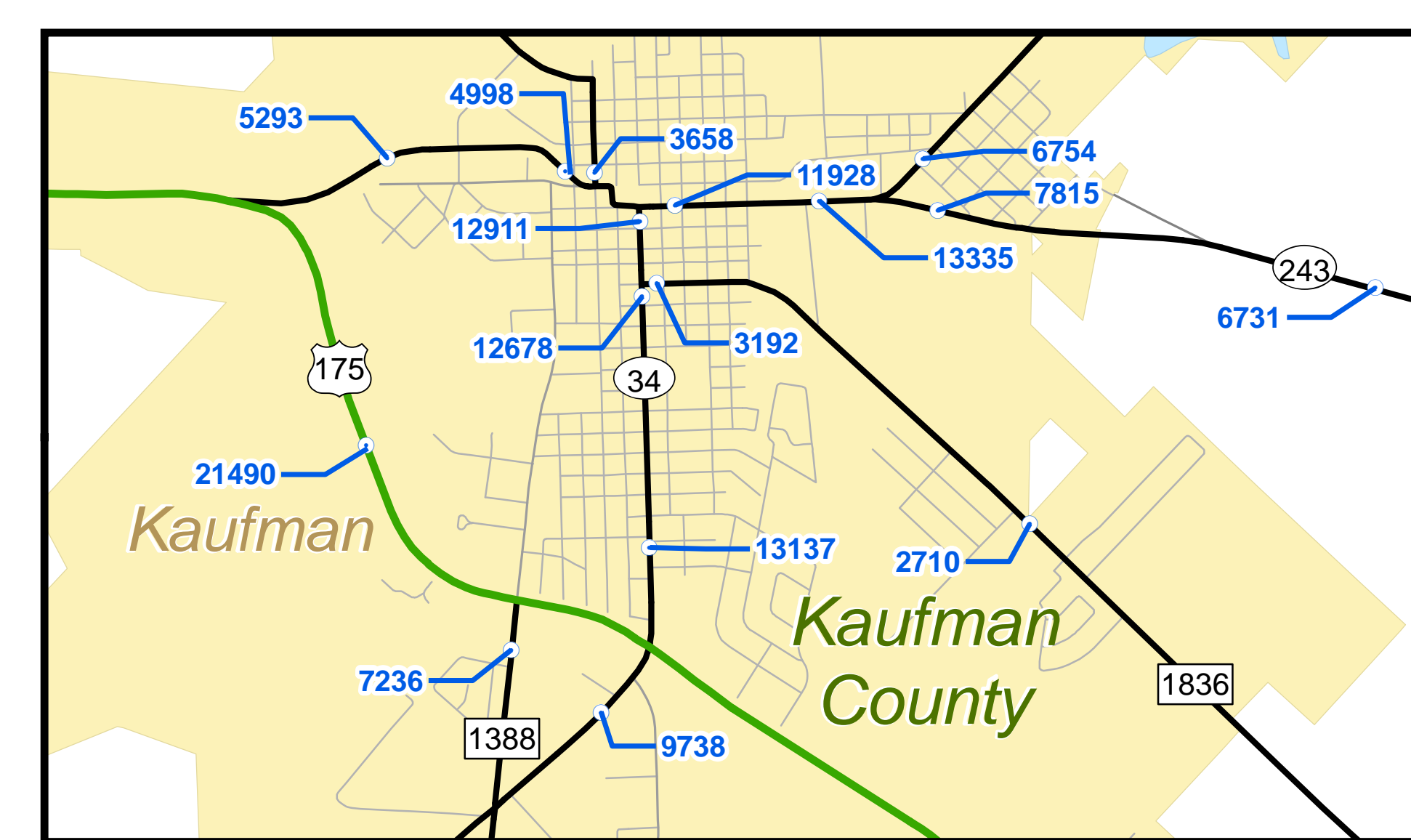
Roanoke (See Base Sheet 4)



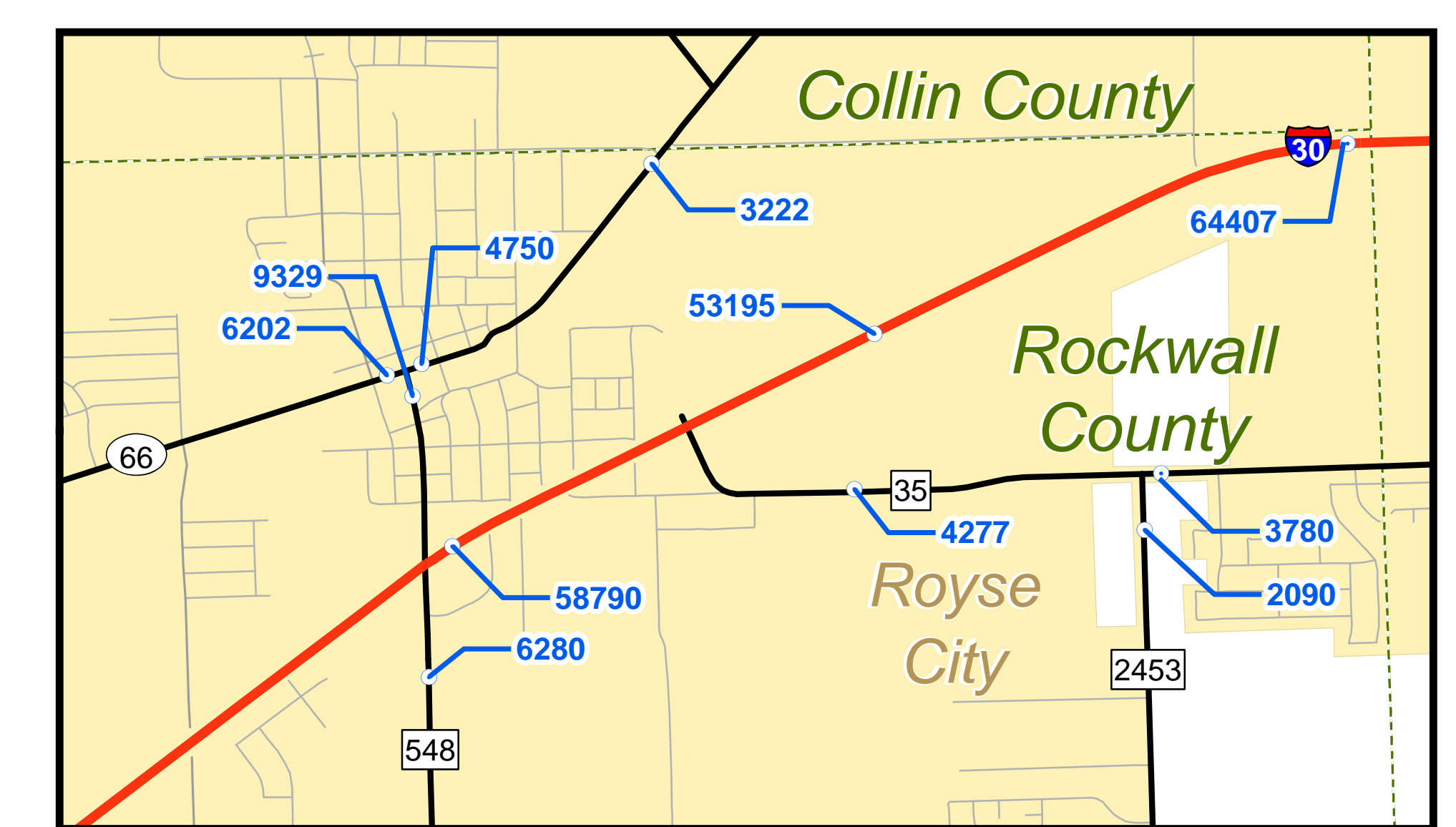
Mabank (See Base Sheet 15)



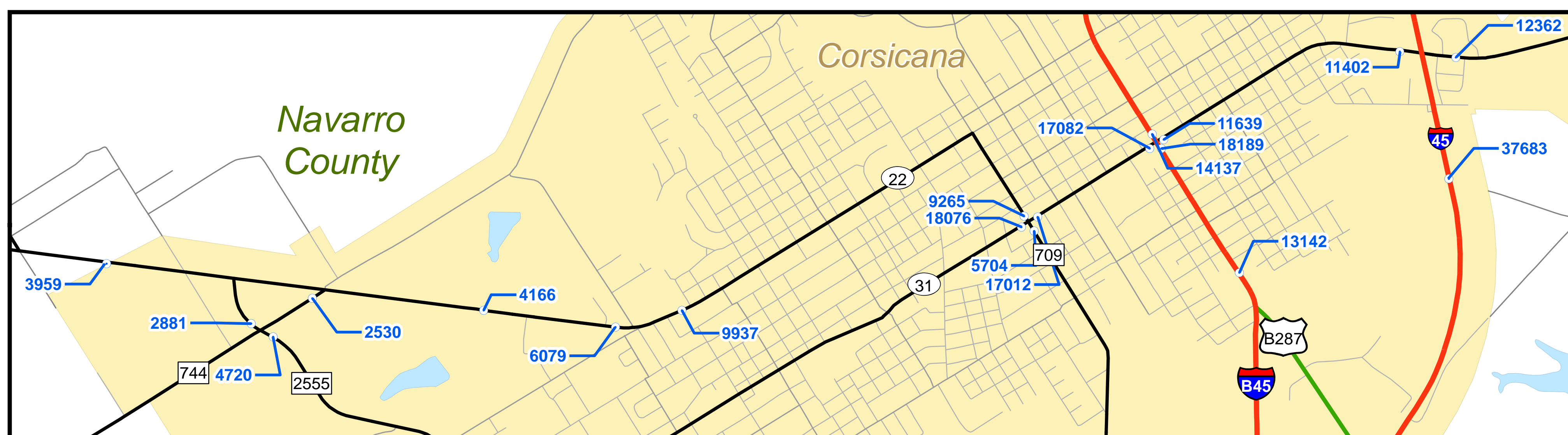
Terrell (See Base Sheet 12)



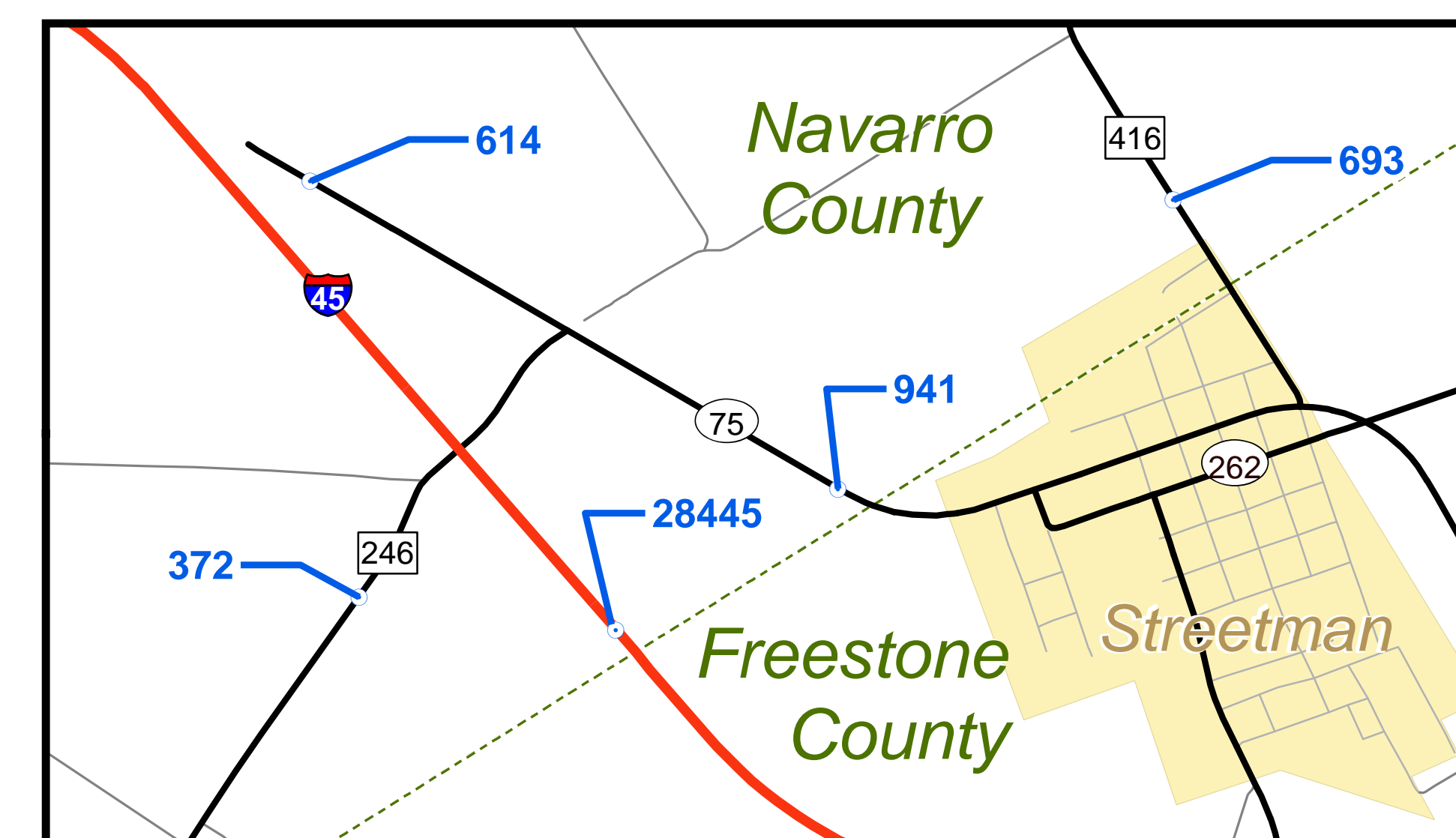
Kaufman (See Base Sheet 12)



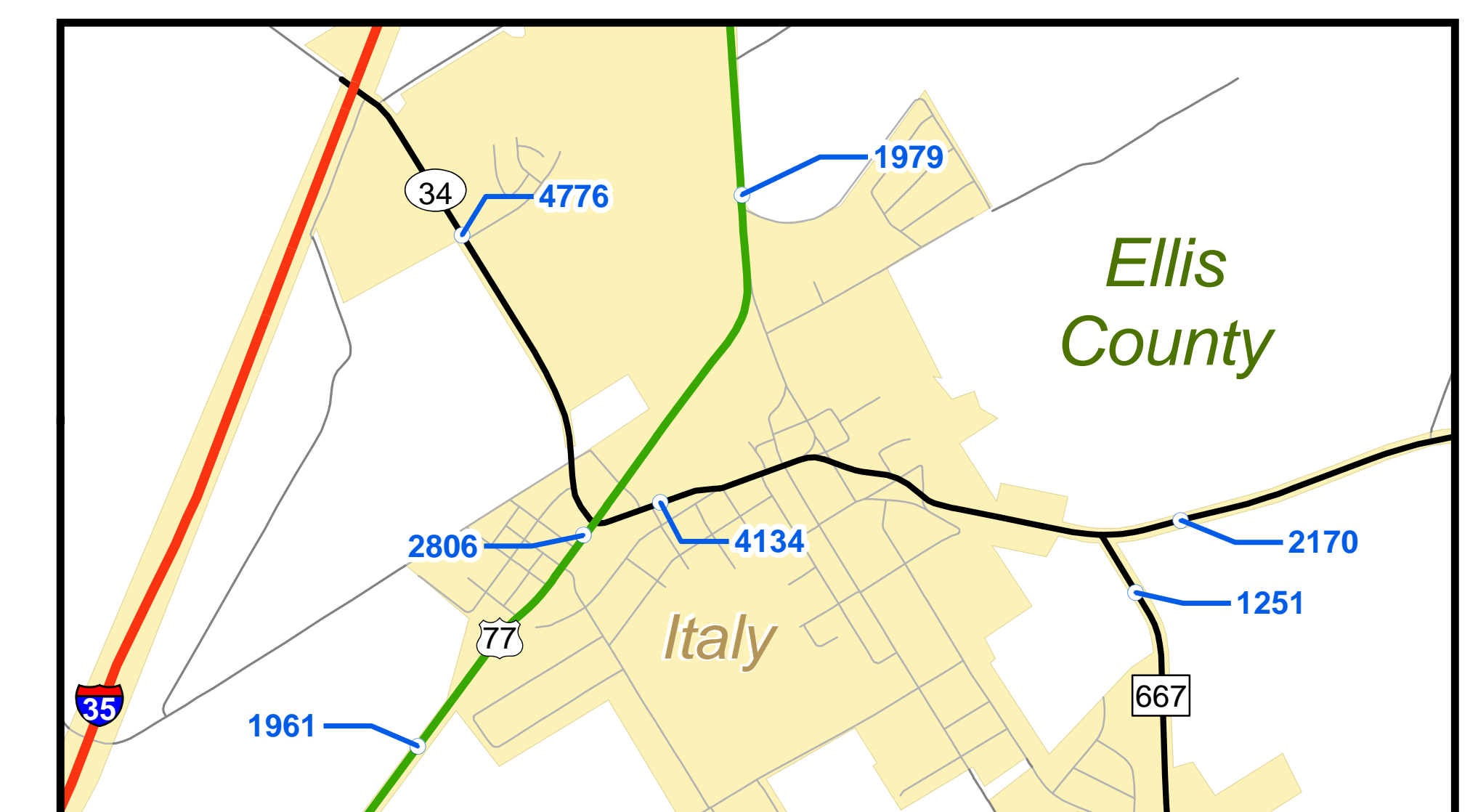
Royse City (See Base Sheet 6)



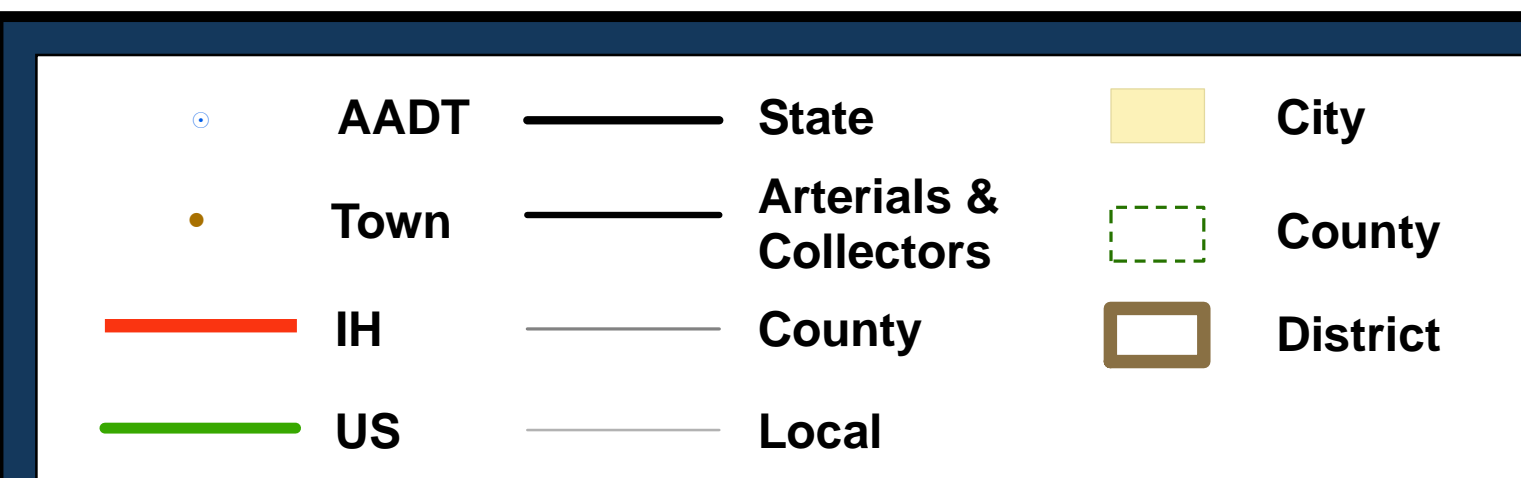
Corsicana (See Base Sheet 17)



Streetman (See Base Sheet 21)



Italy (See Base Sheet 16)

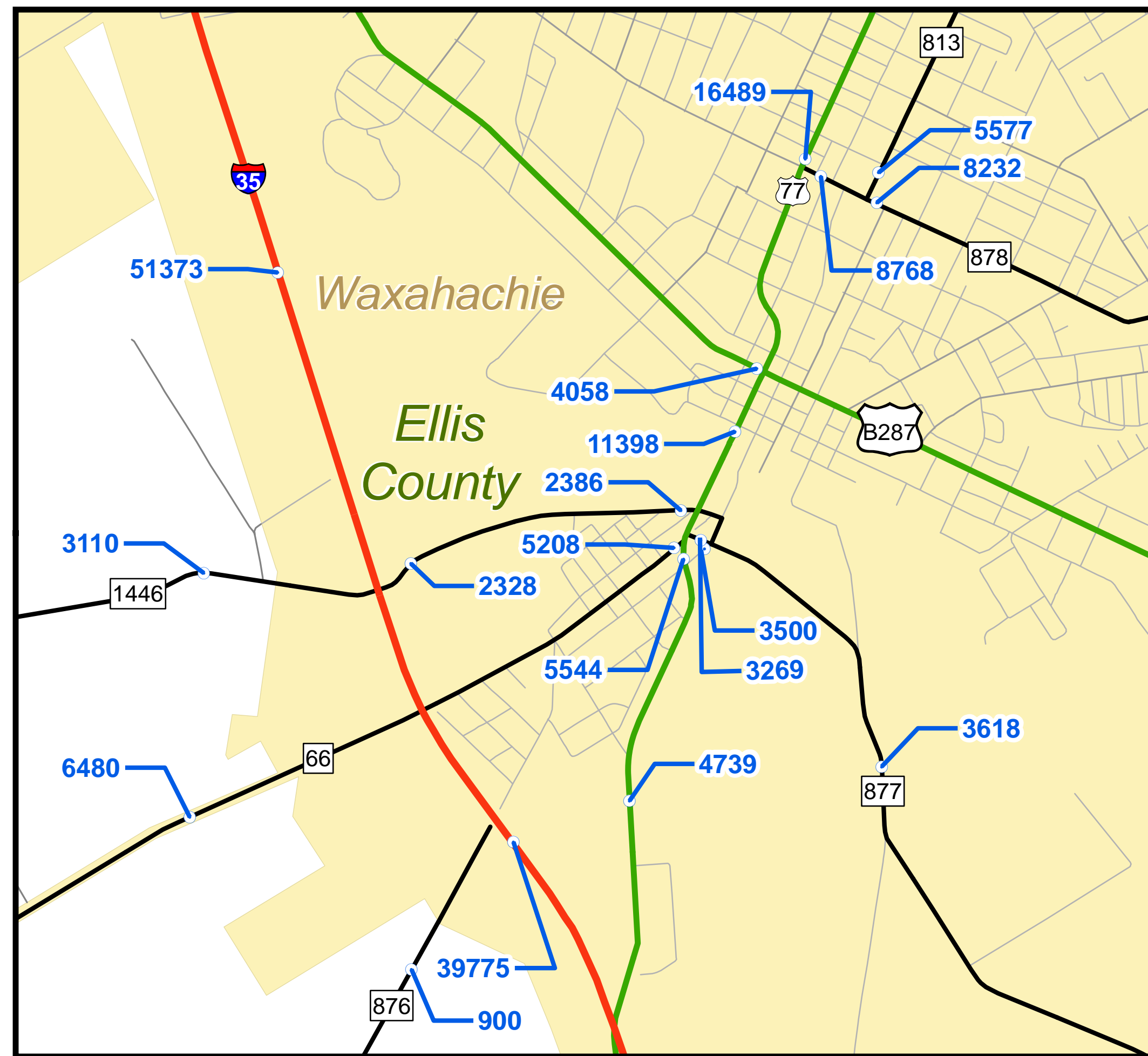


2015 DALLAS DISTRICT TRAFFIC MAP

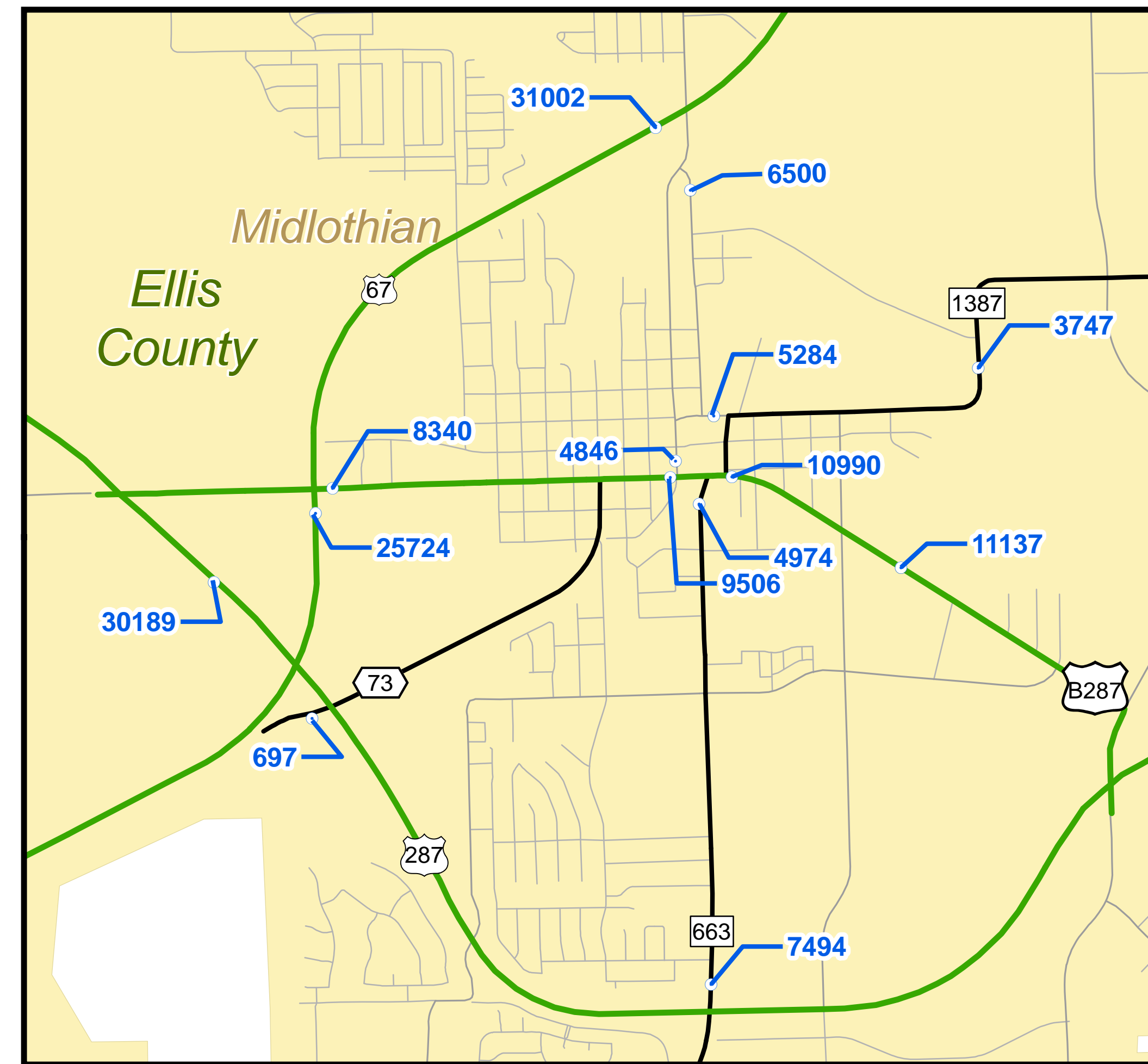
PREPARED BY THE
 Texas Department of Transportation
 Transportation Planning and Programming Division
 Traffic Analysis System Support Branch
 IN COOPERATION WITH THE
 United States Department of Transportation Federal Highway Administration

COPYRIGHT 2015 by the Texas Department of Transportation.
 All rights reserved.
 NOTICE: This map has been prepared for internal use within the Texas Department of Transportation. Accuracy is limited to the validity of available data.
 Toll road traffic counts are shown for context purposes only and may not represent On System traffic.
 Publication Date: September 2016

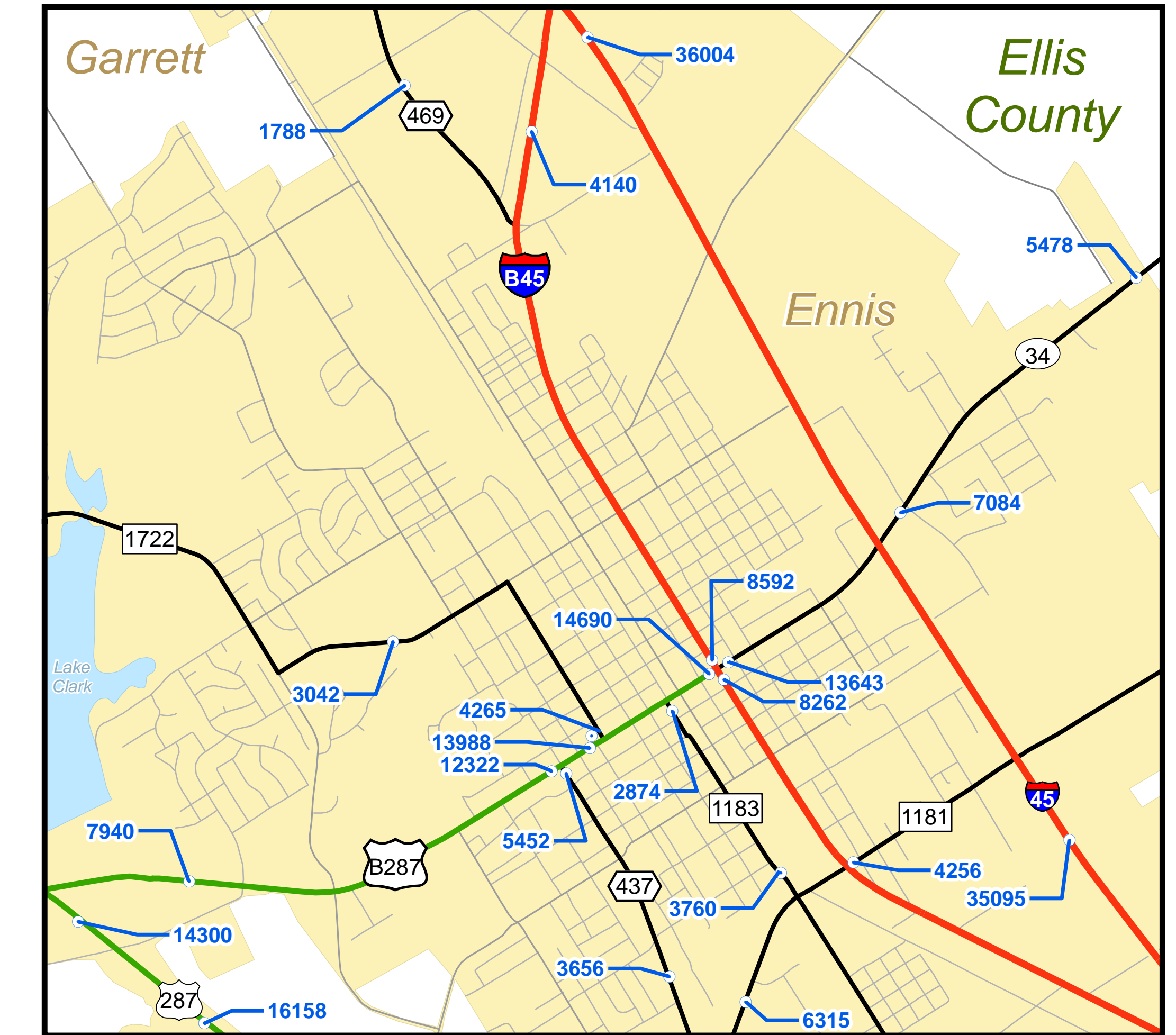




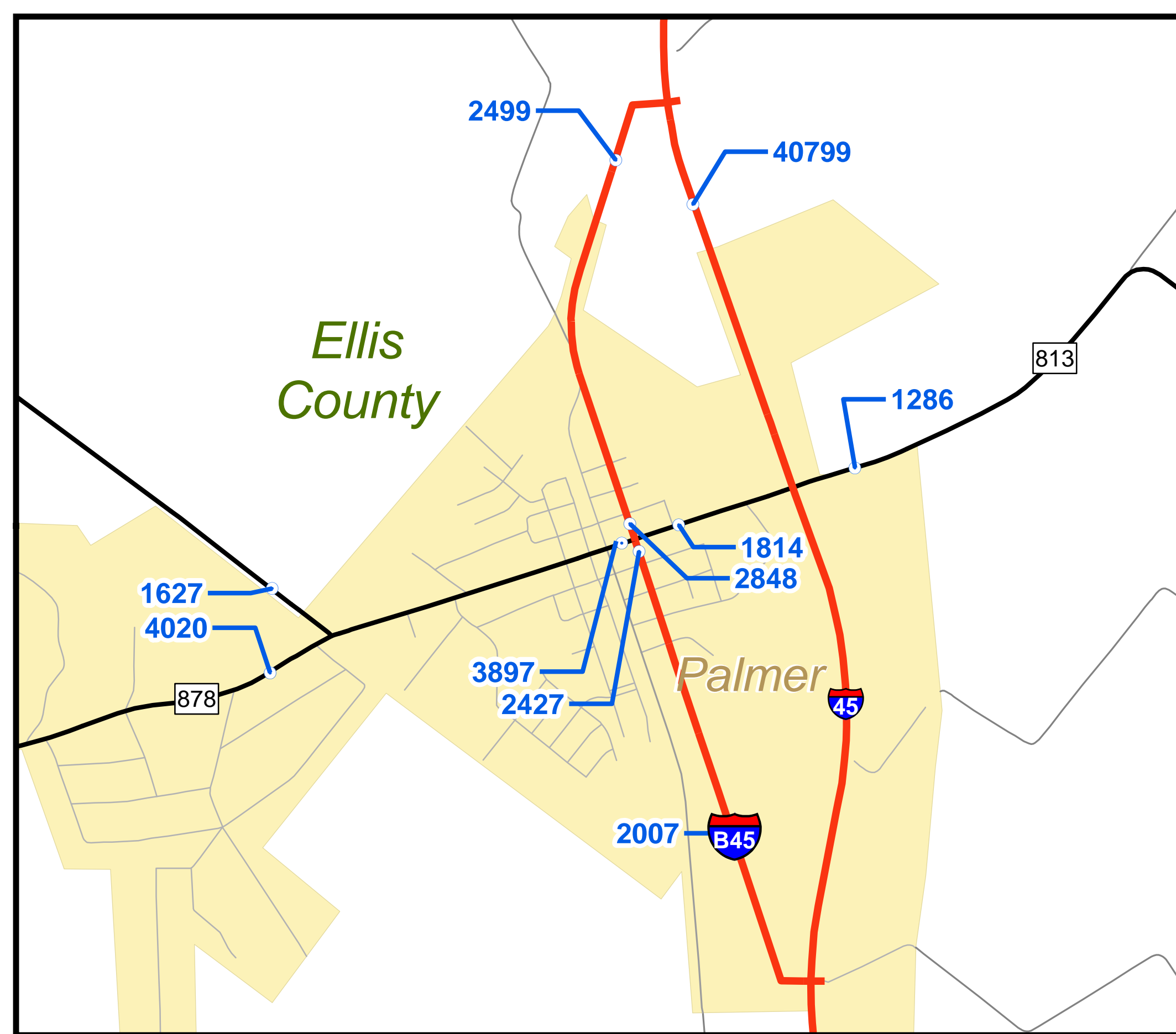
Waxahachie (See Base Sheet 13)



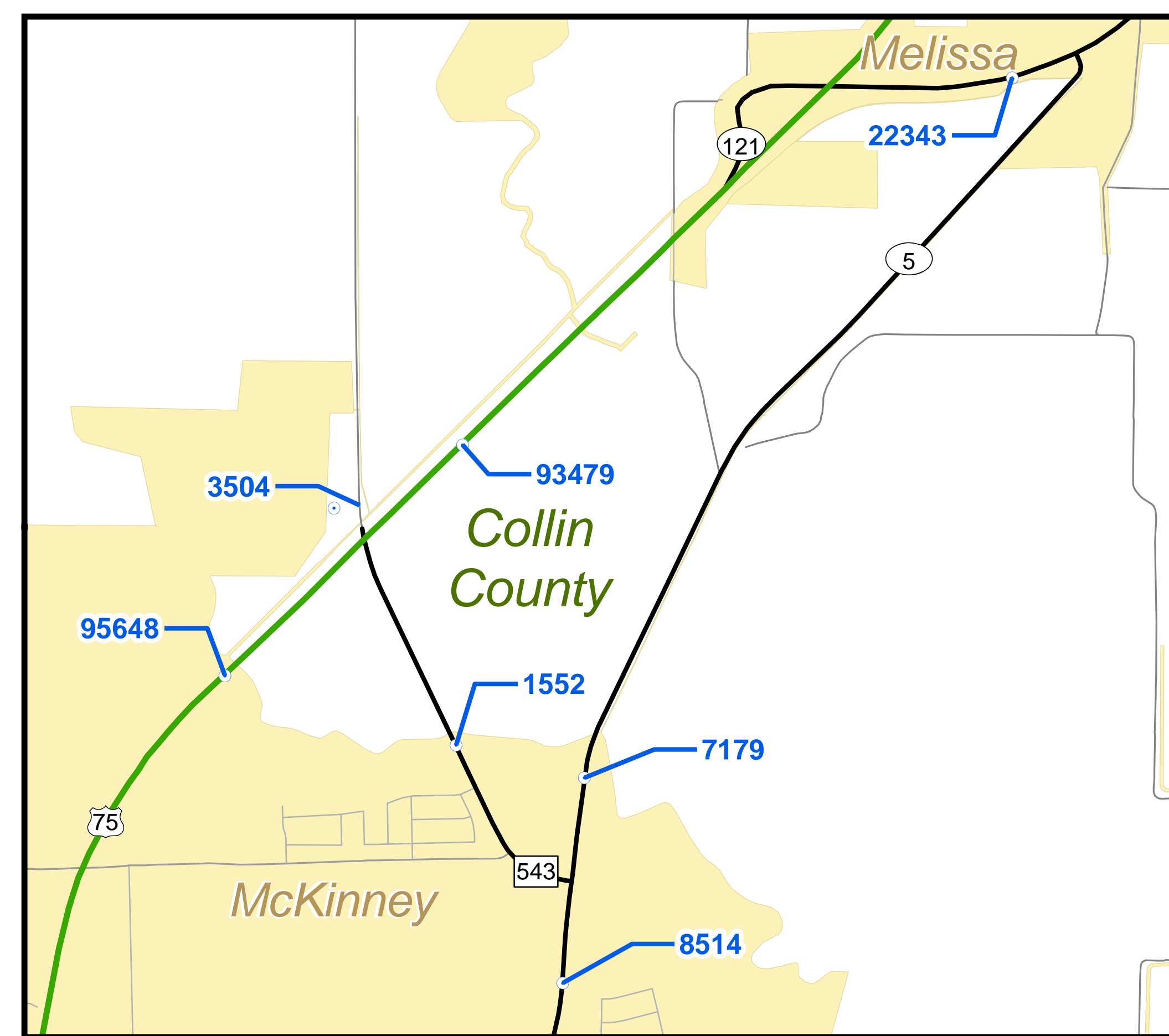
Midlothian (See Base Sheet 13)



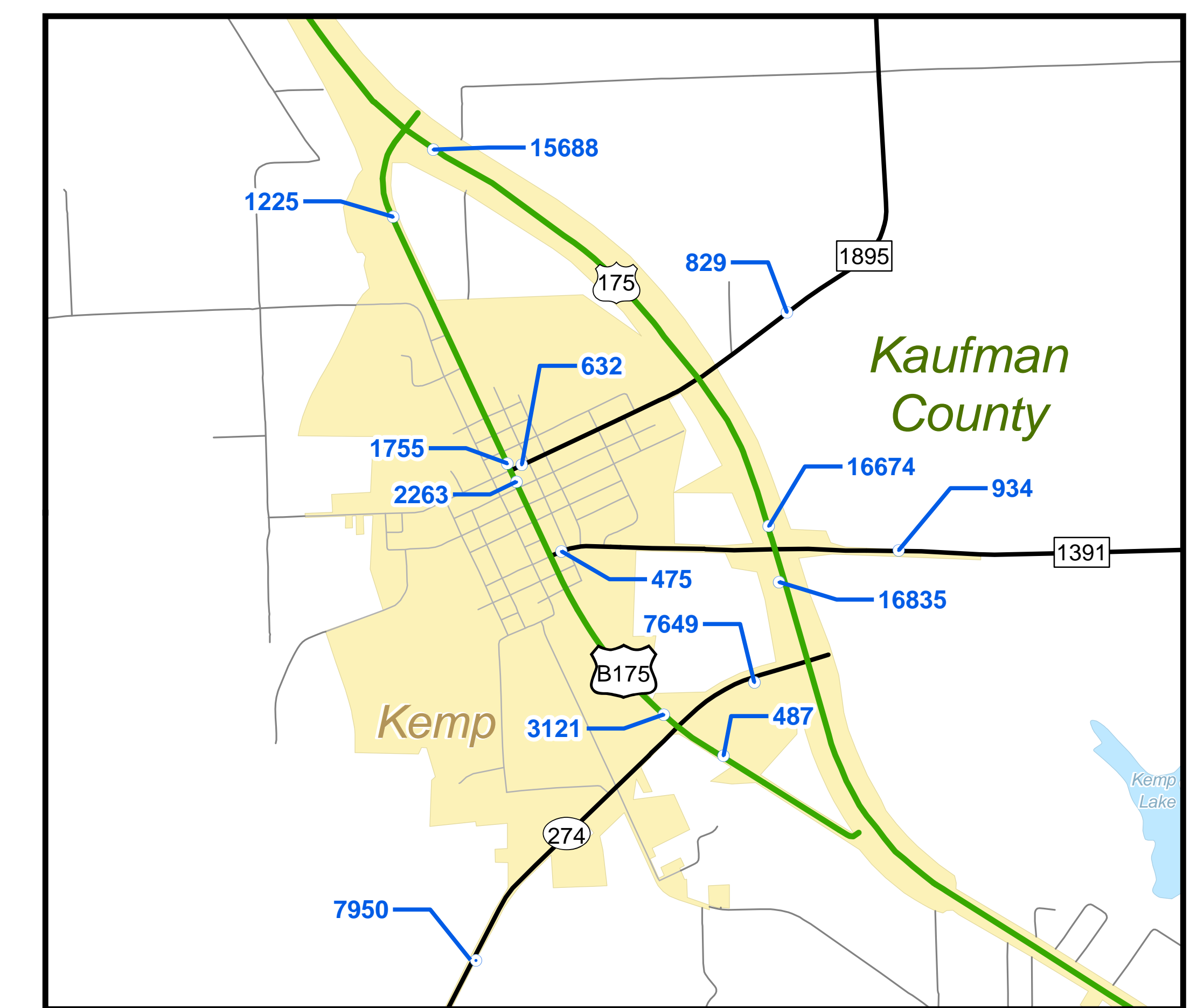
Ennis (See Base Sheet 14)



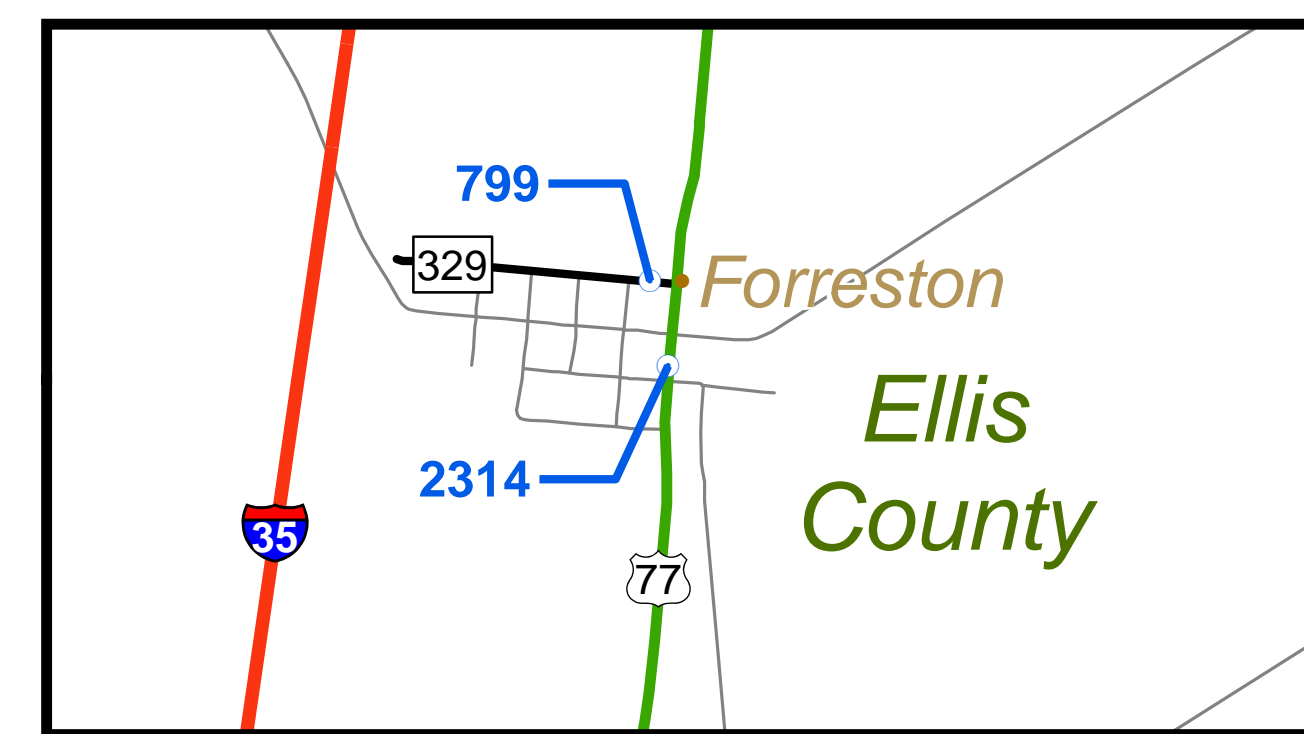
Palmer (See Base Sheet 14)



McKinney-Melissa (See Base Sheet 3)



Kemp (See Base Sheet 15)



Forreston (See Base Sheet 16)

	AAVT		Inset
	Town		City
	IH		County
	US		District
	State		
	Arterials & Collectors		
	County		
	Local		



2015 DALLAS DISTRICT TRAFFIC MAP
 PREPARED BY THE
 Texas Department of Transportation
 Transportation Planning and Programming Division
 Traffic Analysis System Support Branch

COPYRIGHT 2015 by the Texas Department of Transportation.
 All rights reserved.
 NOTICE: This map has been prepared for internal use
 within the Texas Department of Transportation.
 Publication Date: September 2016

