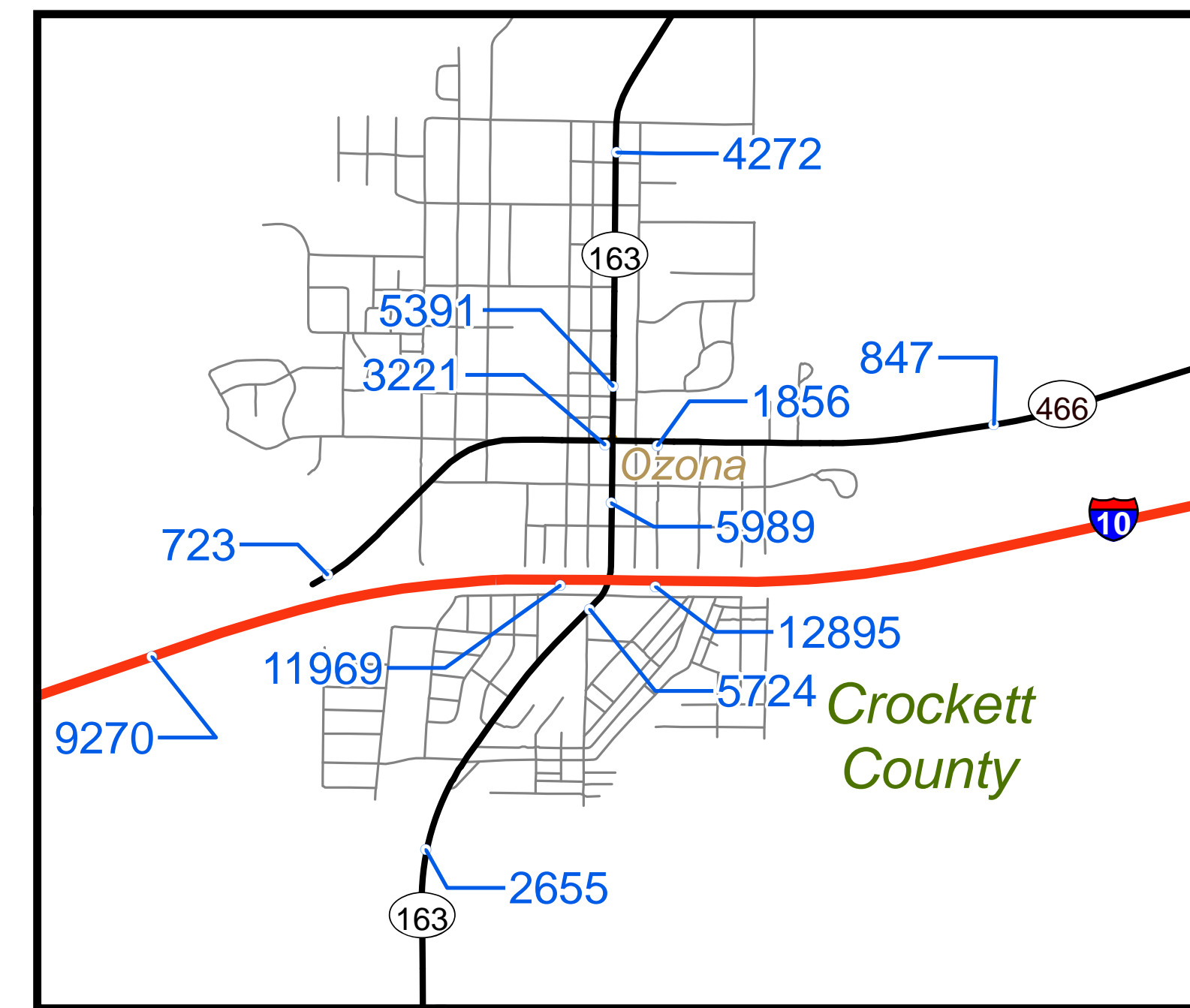
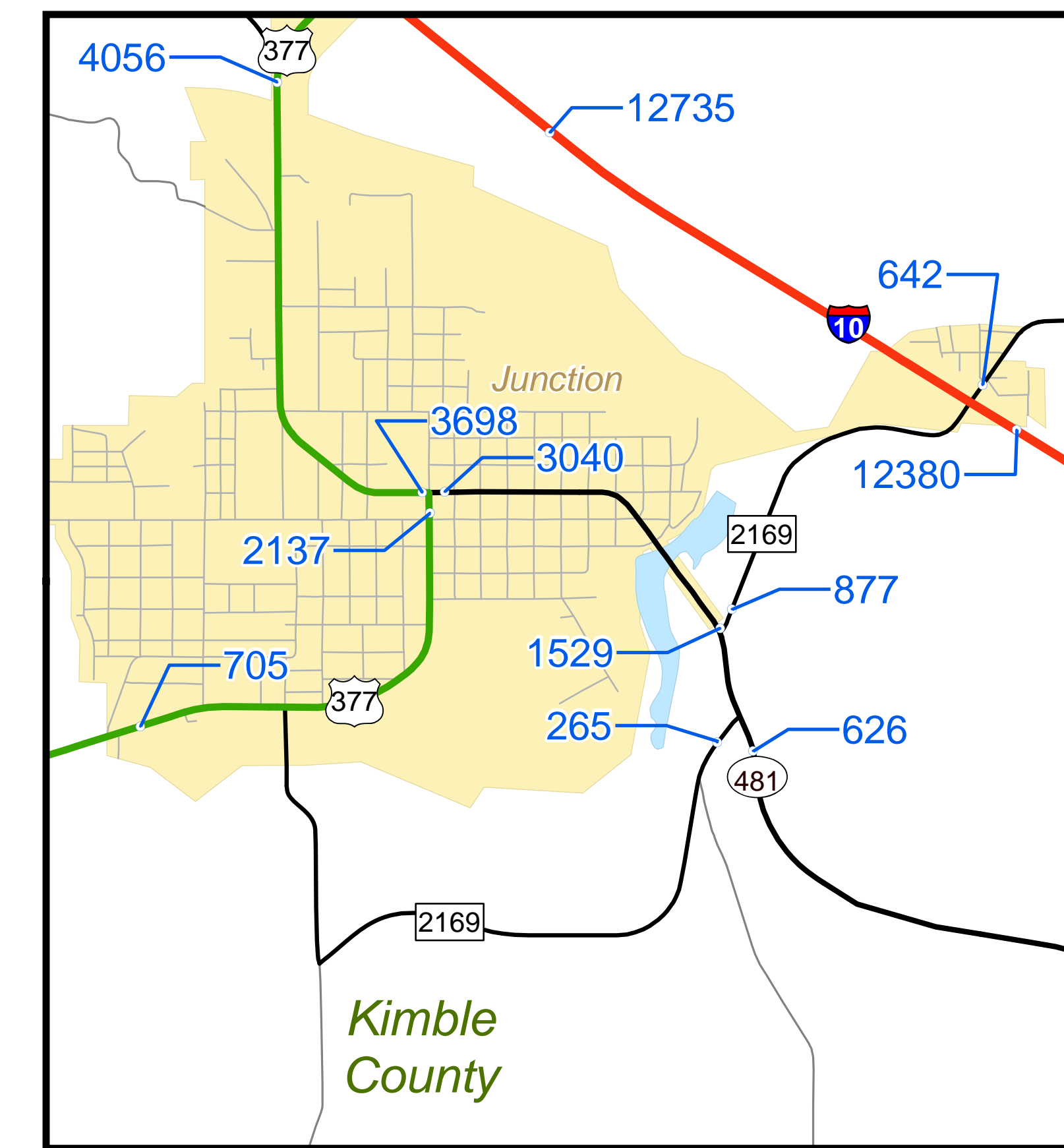


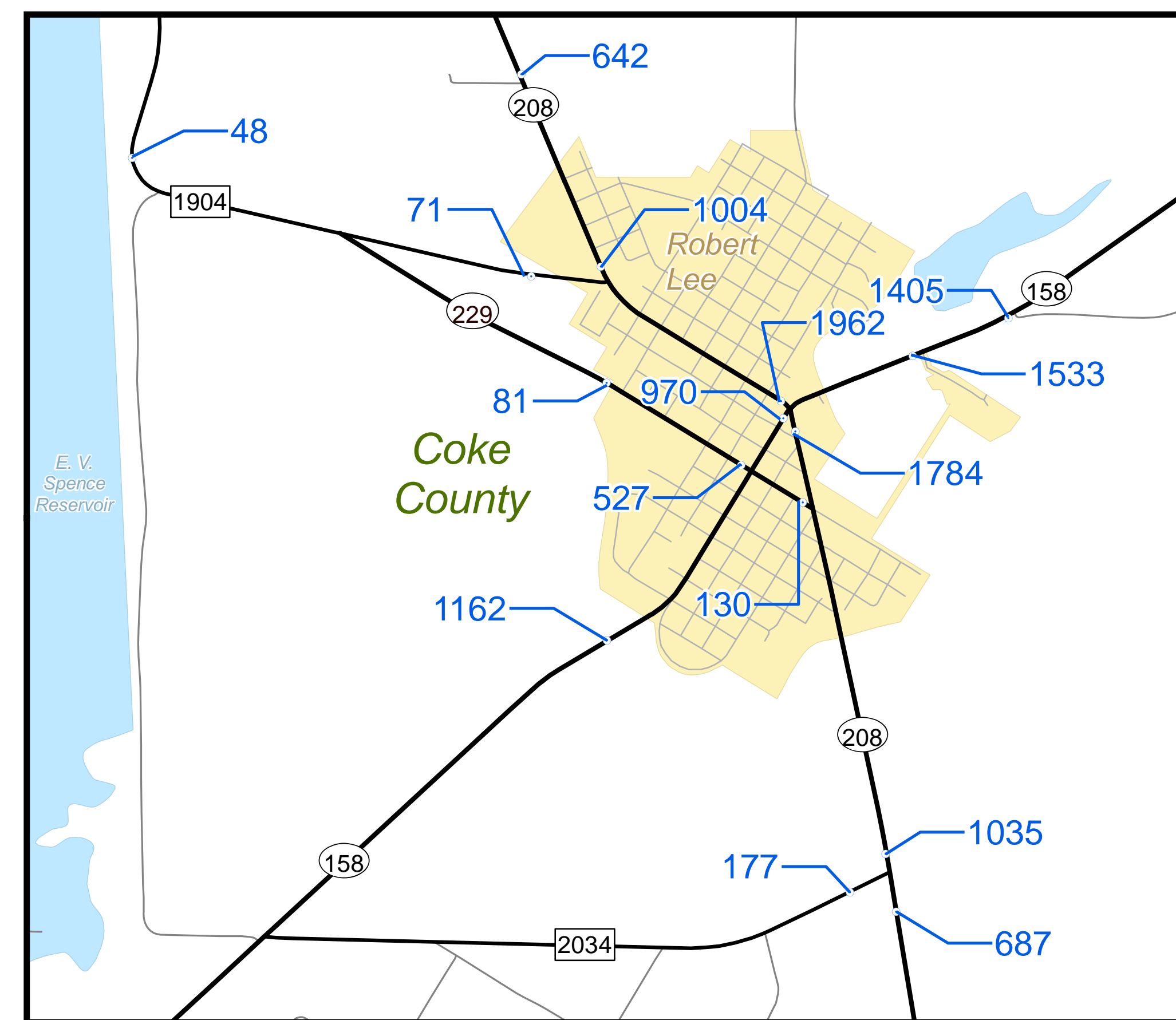
Leakey (See Basesheet 20)



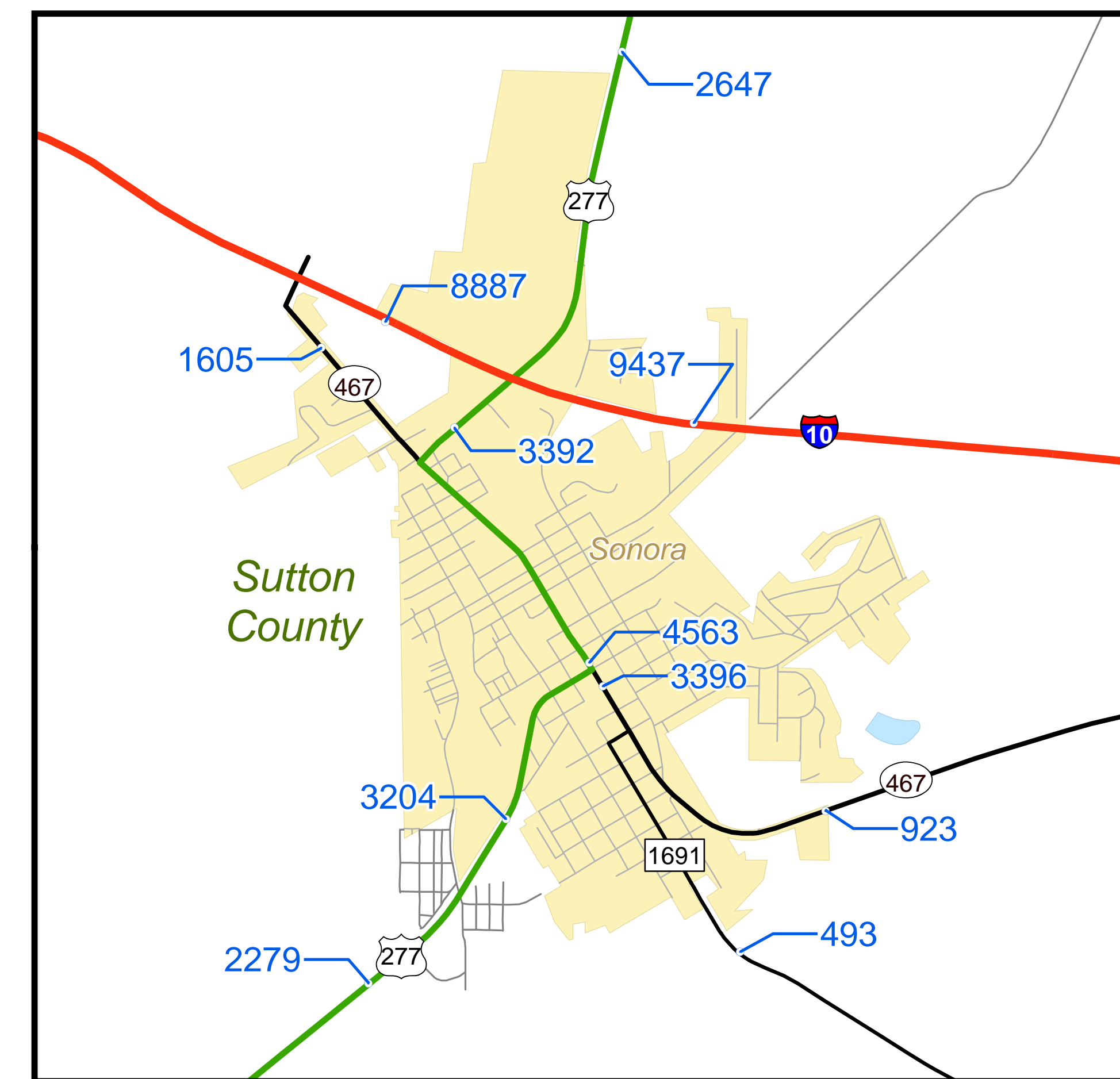
Ozona (See Basesheet 12)



Junction (See Basesheet 14)



Robert Lee (See Basesheet 2)



Sonora (See Basesheet 13)

	AADT		State		City
	Town		Arterials & Collectors		County
	IH		County		District
	US		Local		

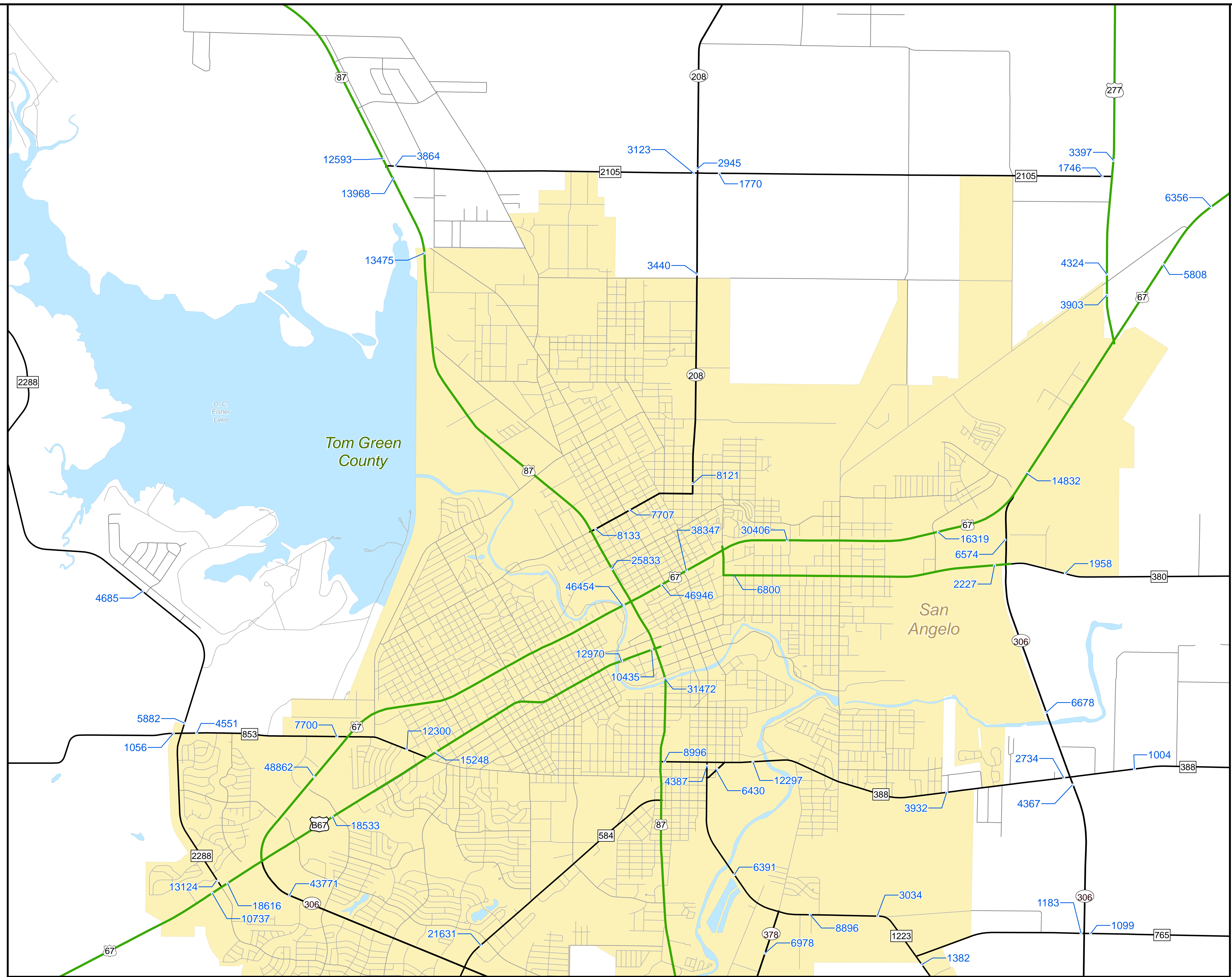


2015 SAN ANGELO DISTRICT TRAFFIC MAP

PREPARED BY THE
 Texas Department of Transportation
 Transportation Planning and Programming Division
 Traffic Analysis System Support Branch
 IN COOPERATION WITH THE
 United States Department of Transportation Federal Highway Administration

COPYRIGHT 2015 by the Texas Department of Transportation.
 All rights reserved.
 NOTICE: This map has been prepared for internal use within the Texas Department of Transportation. Accuracy is limited to the validity of available data.
 Toll road traffic counts are shown for context purposes only and may not represent On System traffic.
 Publication Date: September 2016





San Angelo (See Base Sheet 5)

	AADT		State		City
	Town		Arterials & Collectors		County
	IH		County		District
	US		Local		



2015 SAN ANGELO DISTRICT TRAFFIC MAP

PREPARED BY THE
 Texas Department of Transportation
 Transportation Planning and Programming Division
 Traffic Analysis System Support Branch
 IN COOPERATION WITH THE
 United States Department of Transportation Federal Highway Administration

COPYRIGHT 2015 by the Texas Department of Transportation. All rights reserved.
 NOTICE: This map has been prepared for internal use within the Texas Department of Transportation. Accuracy is limited to the validity of available data.
 Toll road traffic counts are shown for context purposes only and may not represent On System traffic.
 Publication Date: September 2016

