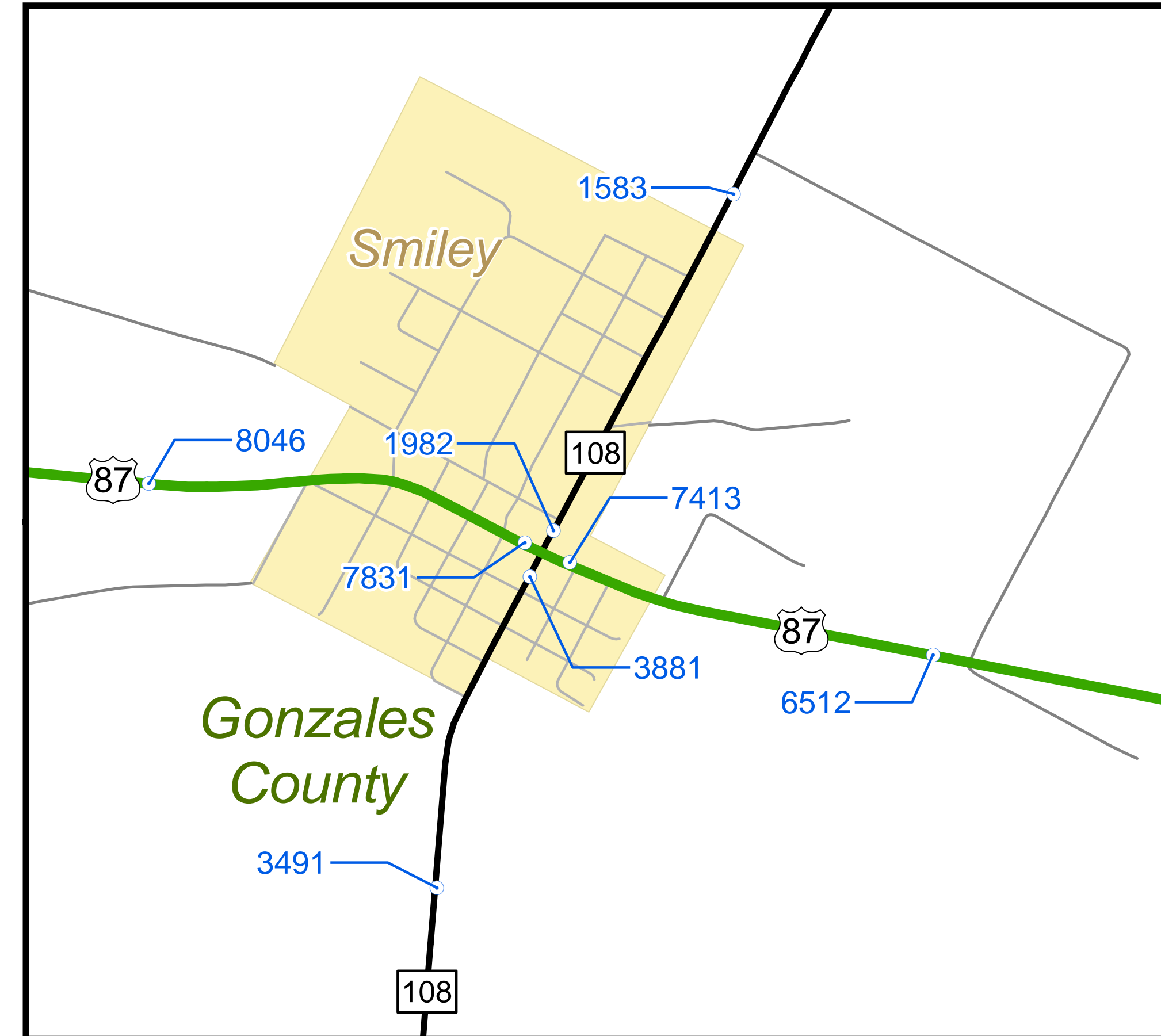
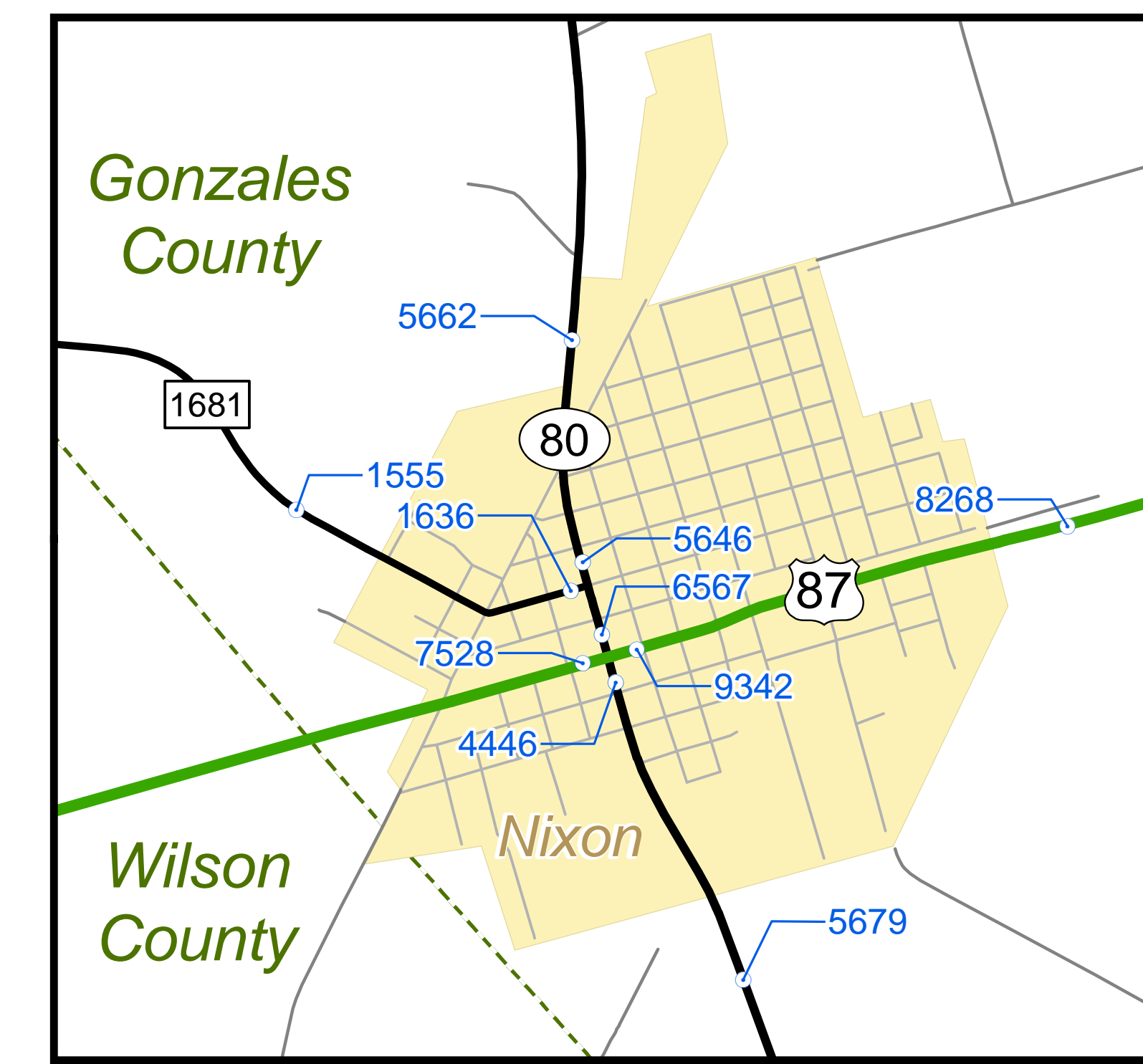


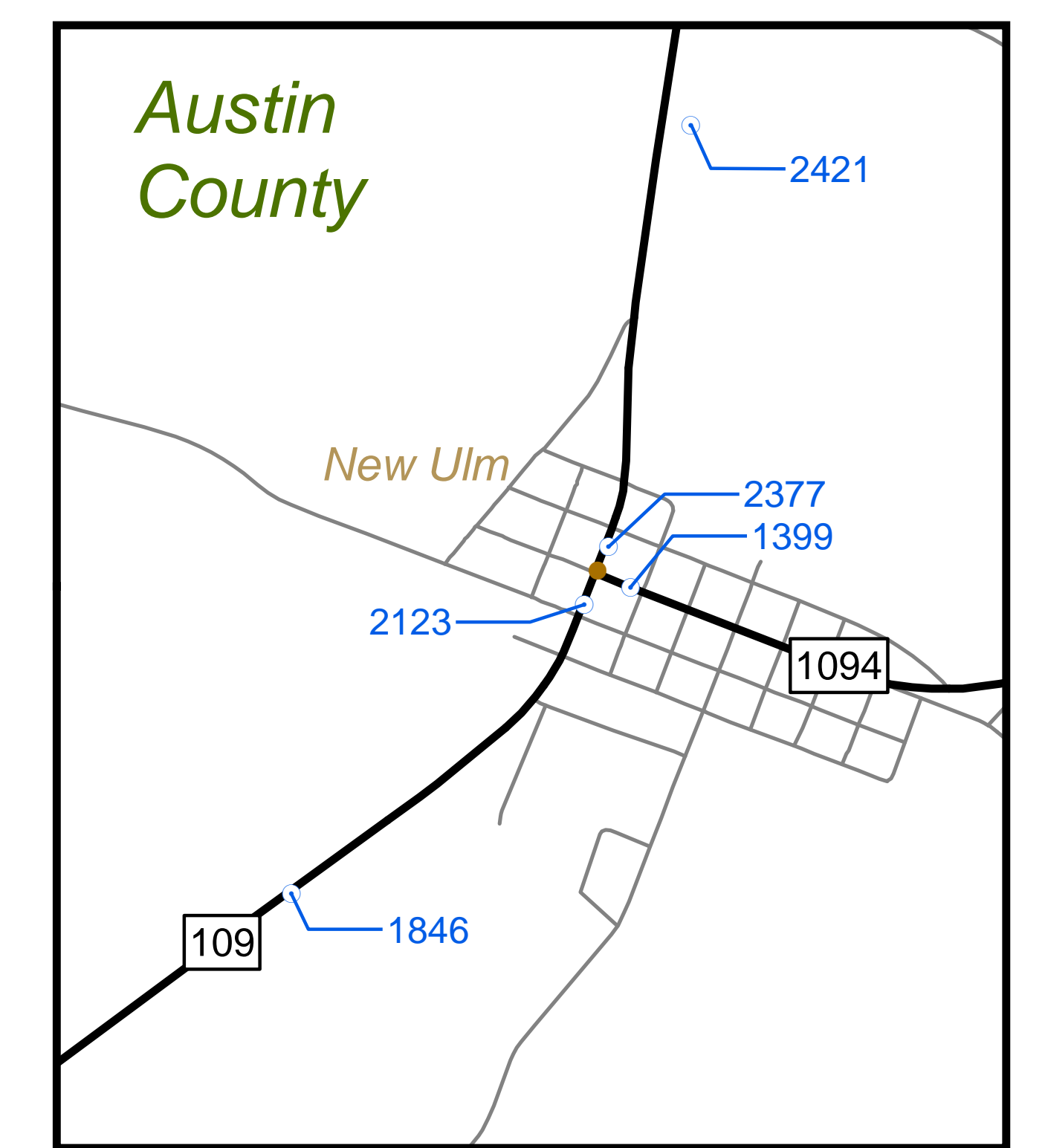
La Grange Inset (See Base Sheet 1)



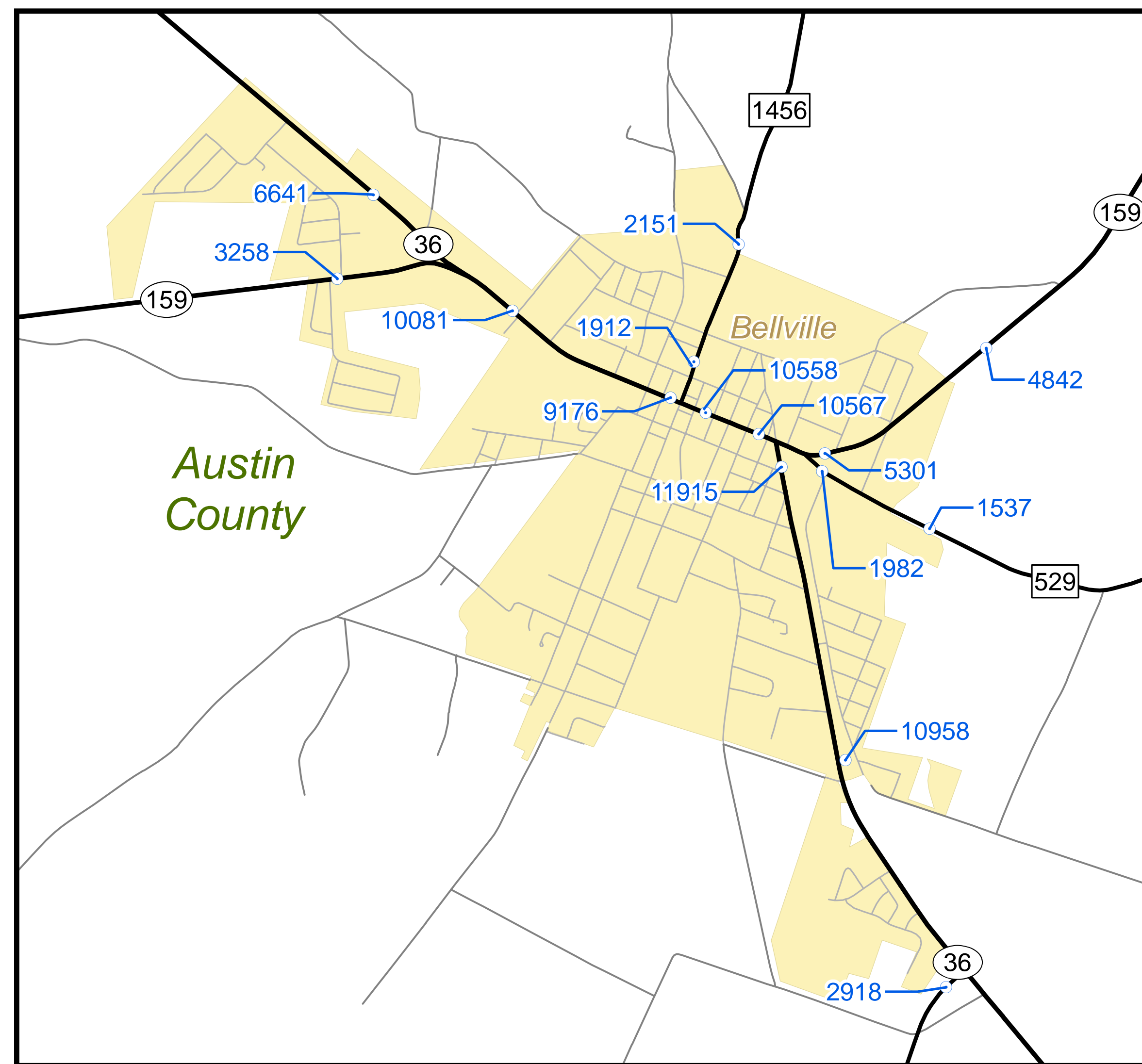
Smiley Inset (See Base Sheet 3)



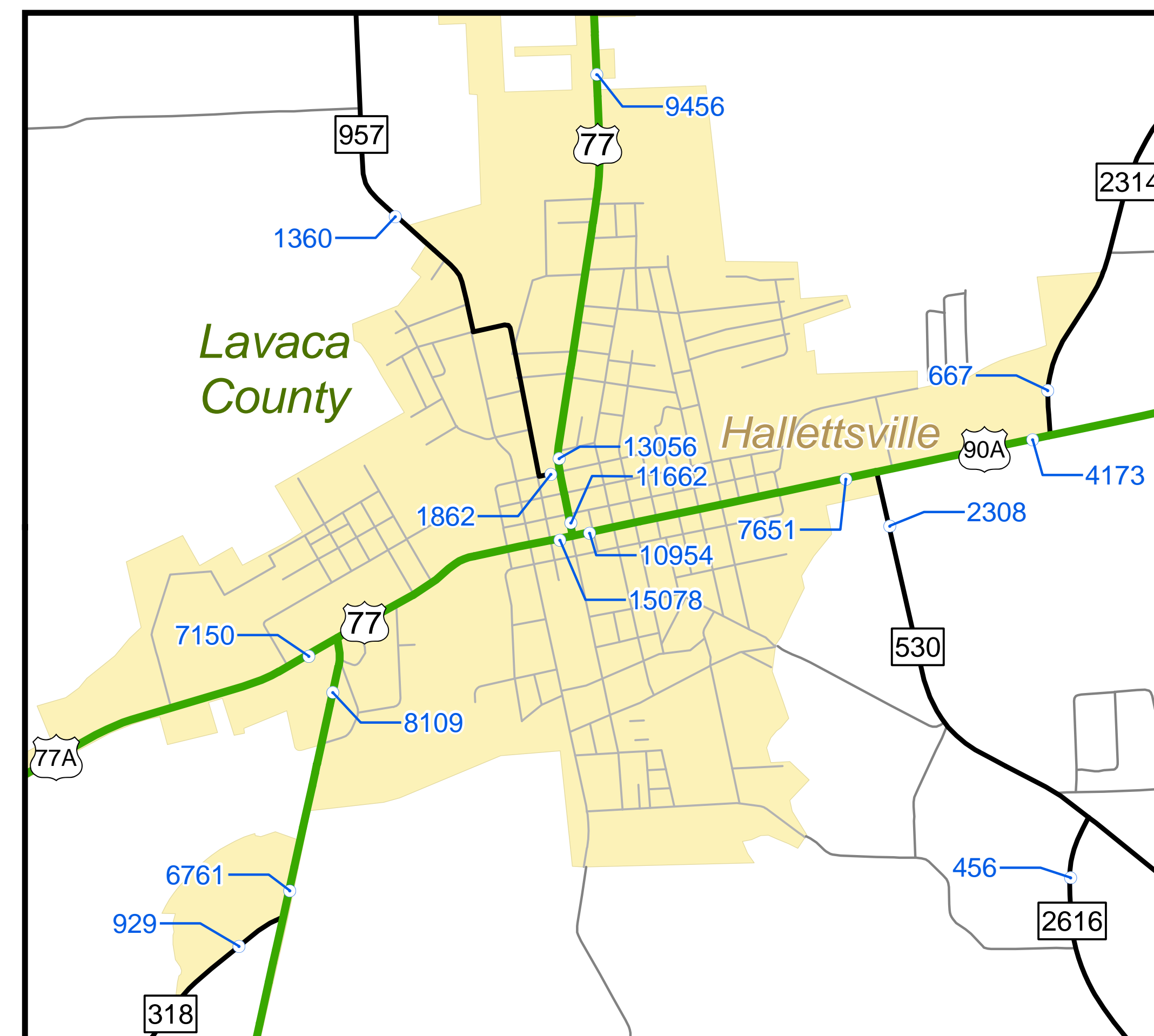
Nixon Inset (See Base Sheet 3)



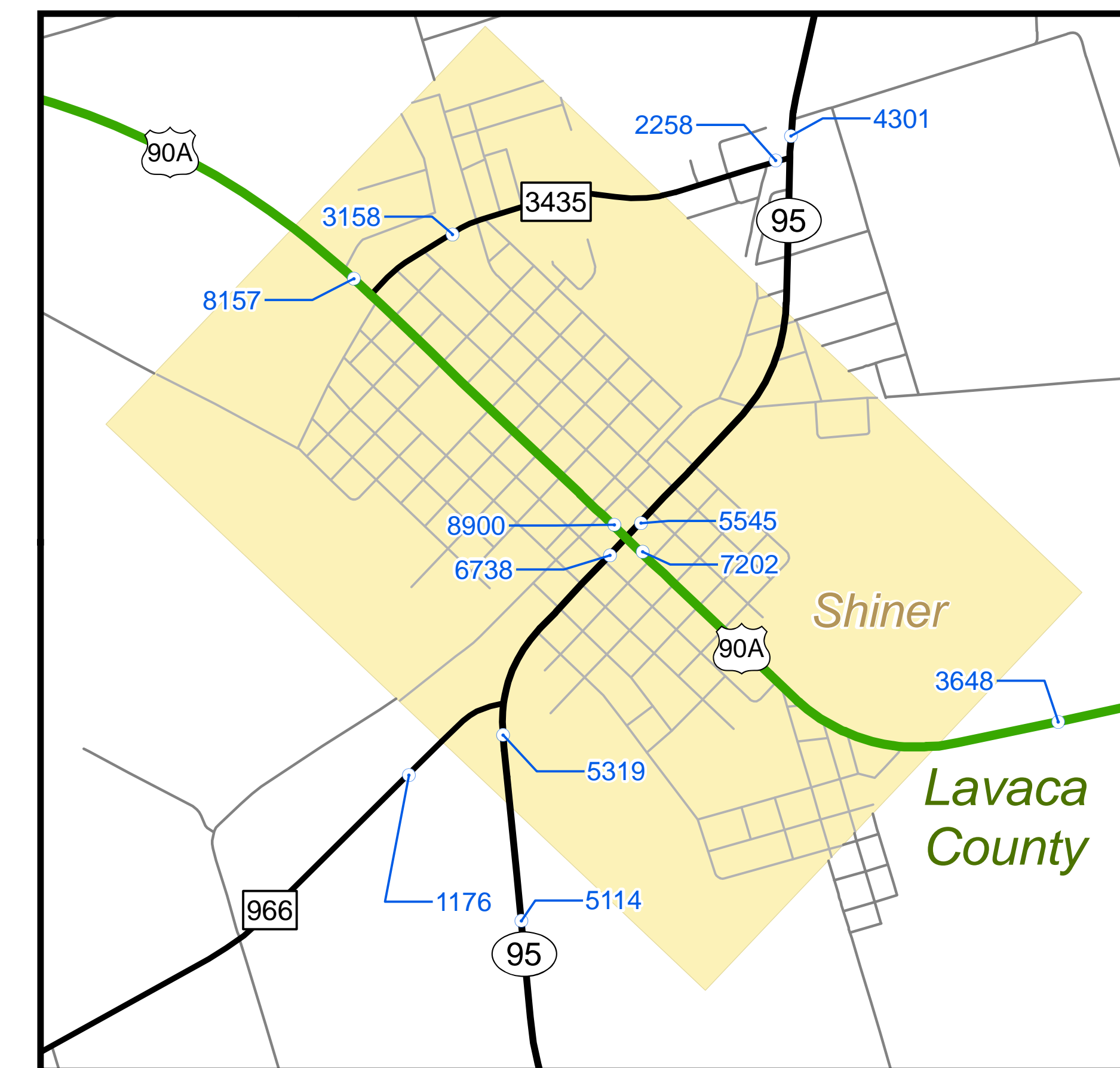
New Ulm Inset (See Base Sheet 2)



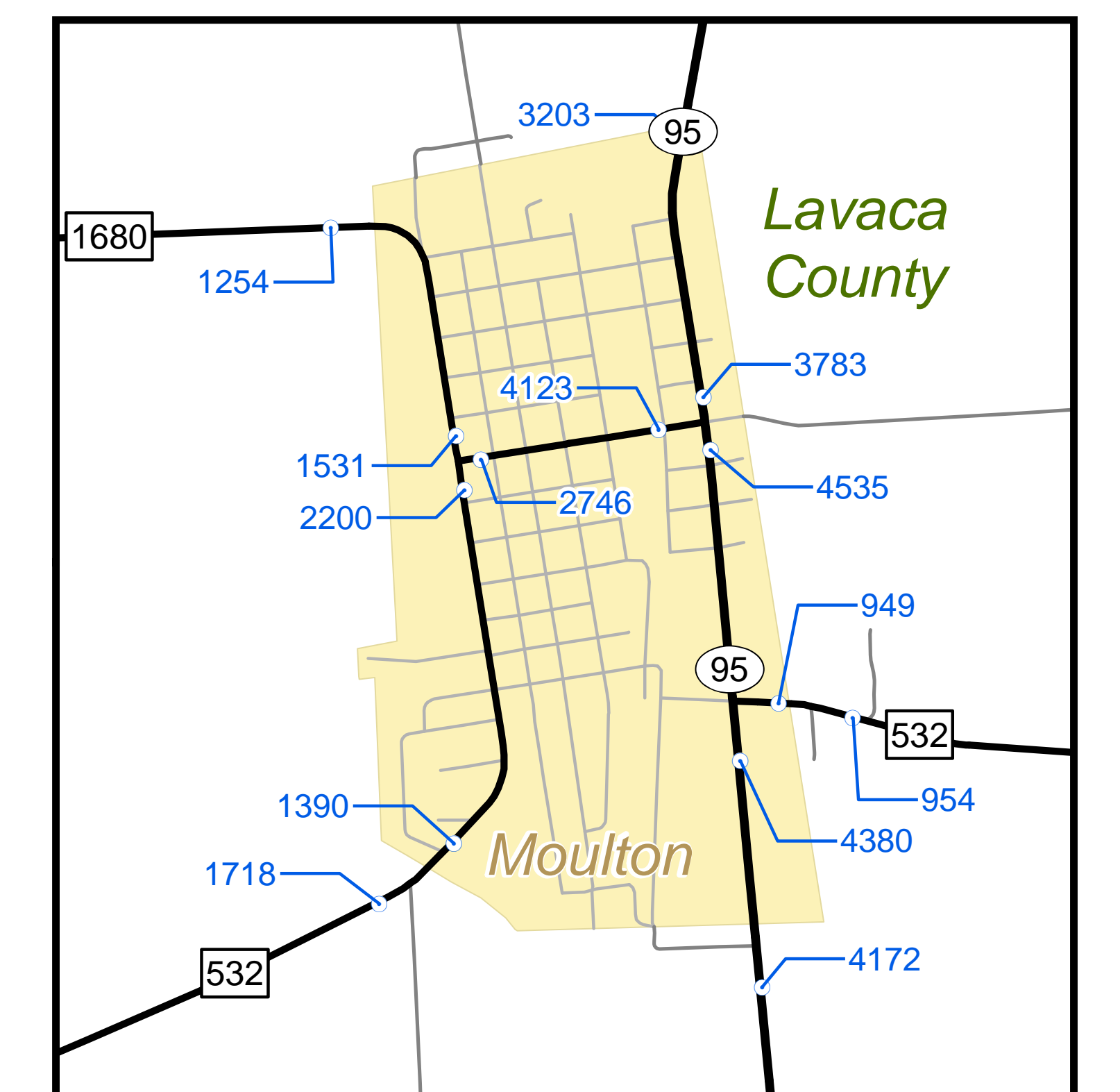
Bellville Inset (See Base Sheet 2)



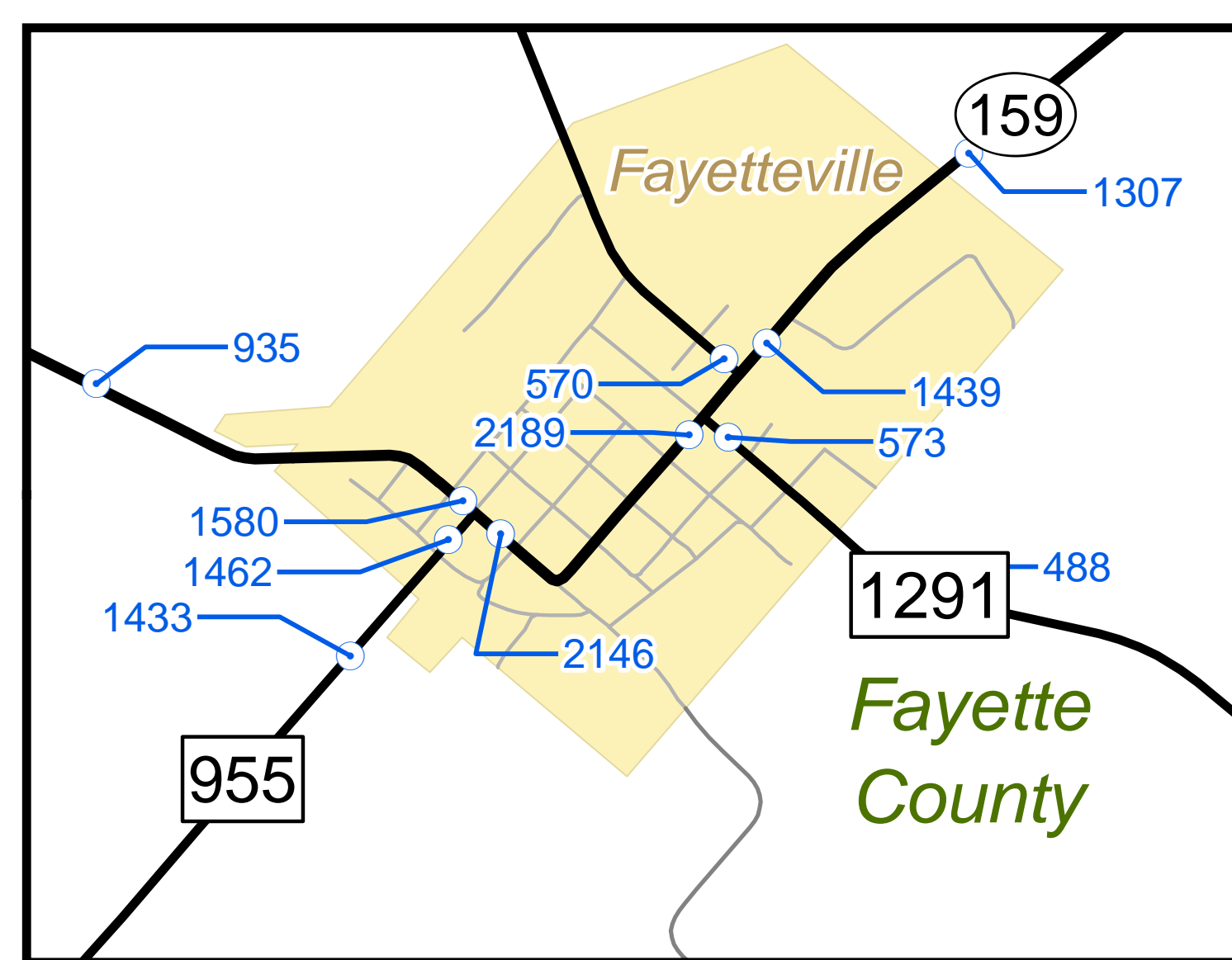
Hallettsville Inset (See Base Sheet 4)



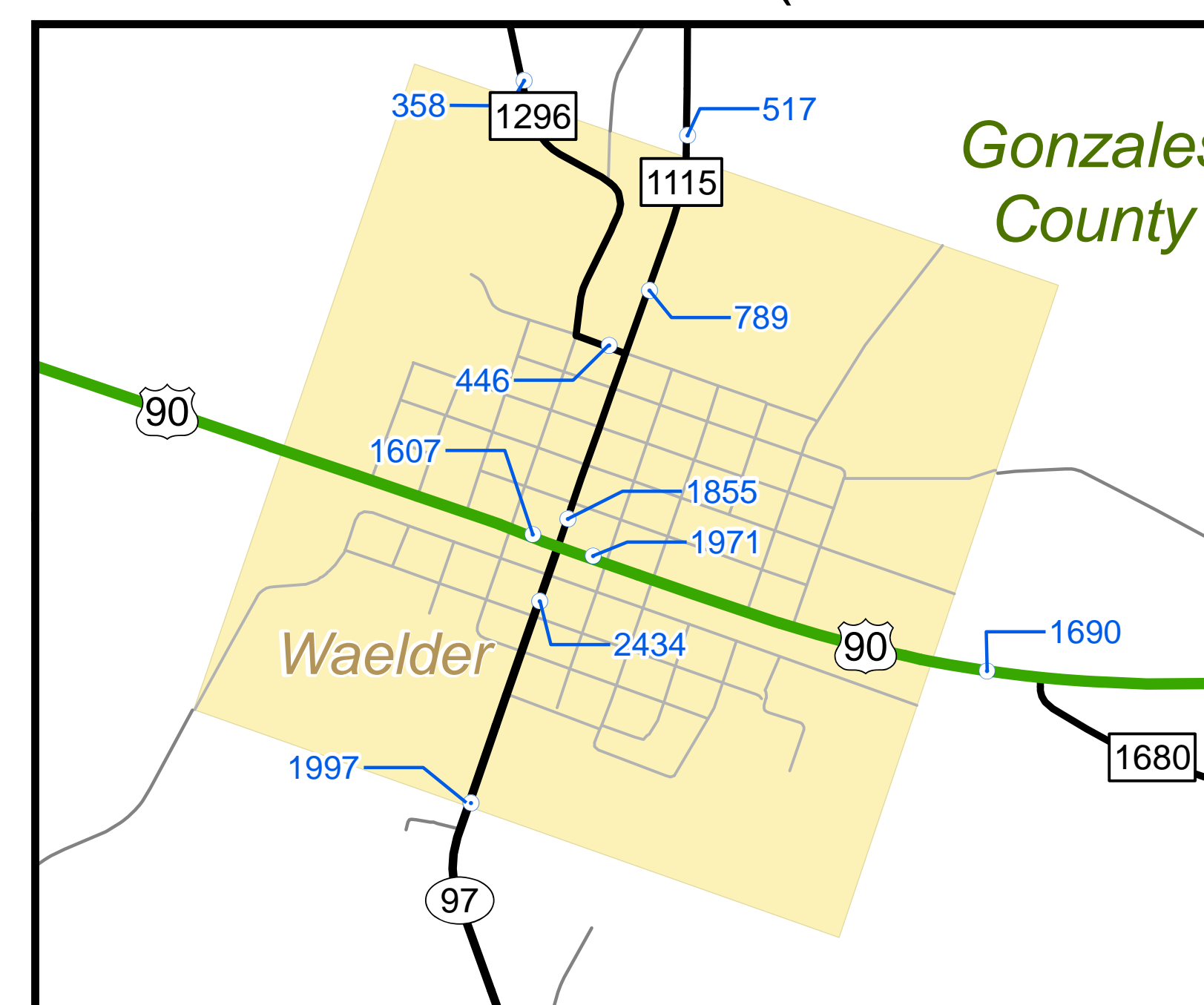
Shiner Inset (See Base Sheet 4)



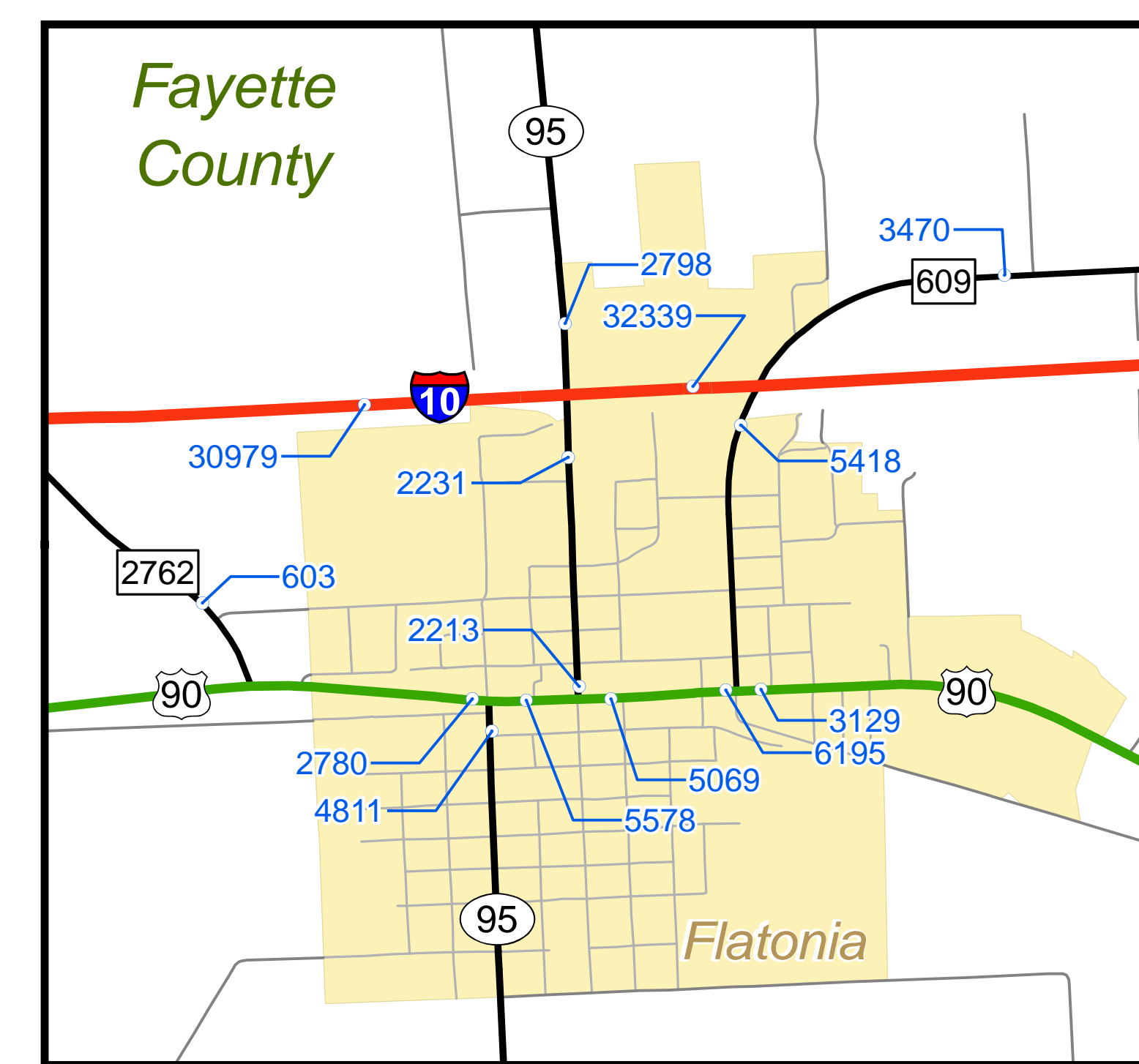
Moulton Inset (See Base Sheet 4)



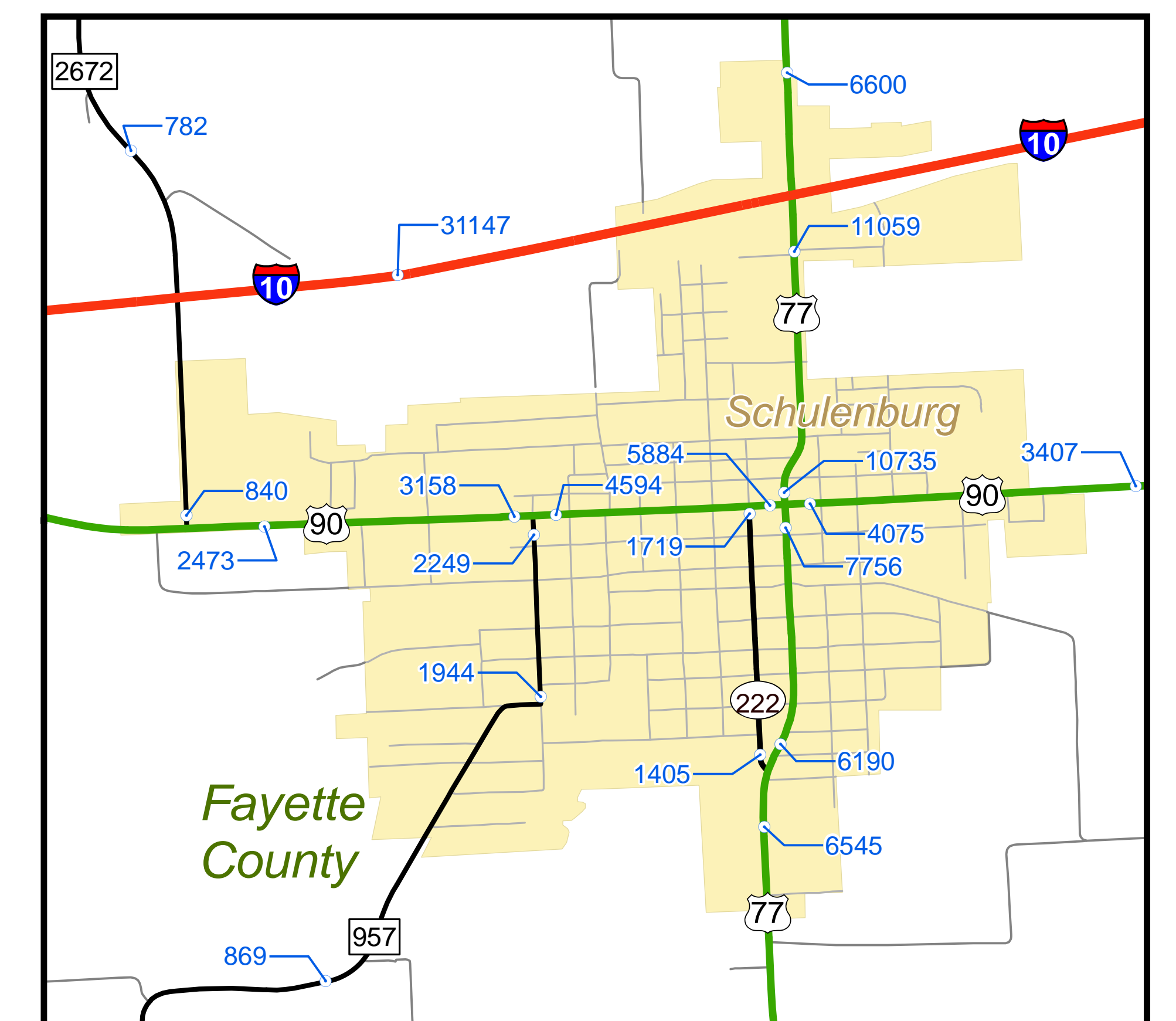
Fayetteville Inset (See Base Sheet 2)



Waelder Inset (See Base Sheet 4)



Flatonia Inset (See Base Sheet 4)



Schulenburg Inset (See Base Sheet 4)

	AADT		State		City
	Town		Arterials & Collectors		County
	IH		County		District
	US		Local		

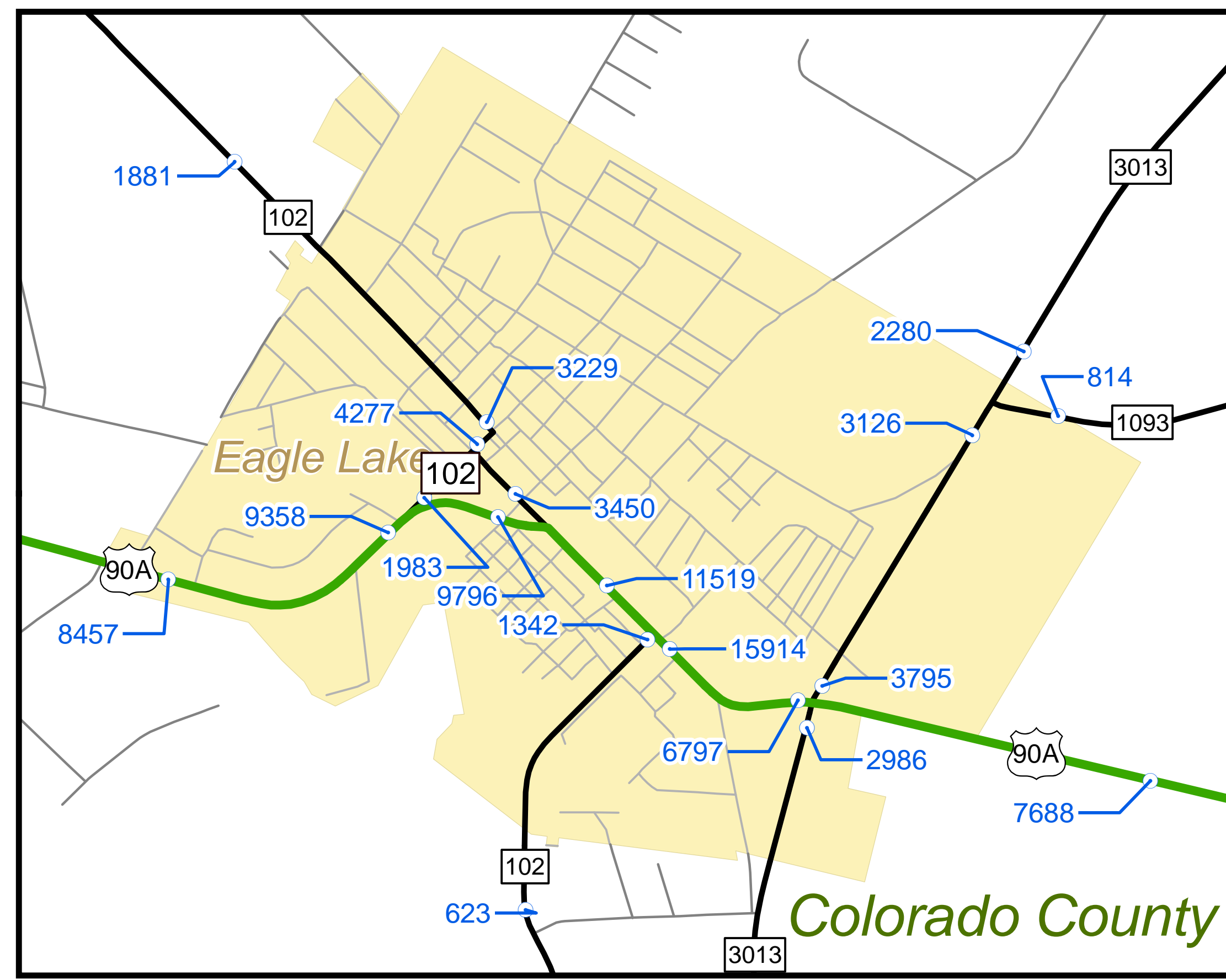


2015 YOAKUM DISTRICT TRAFFIC MAP

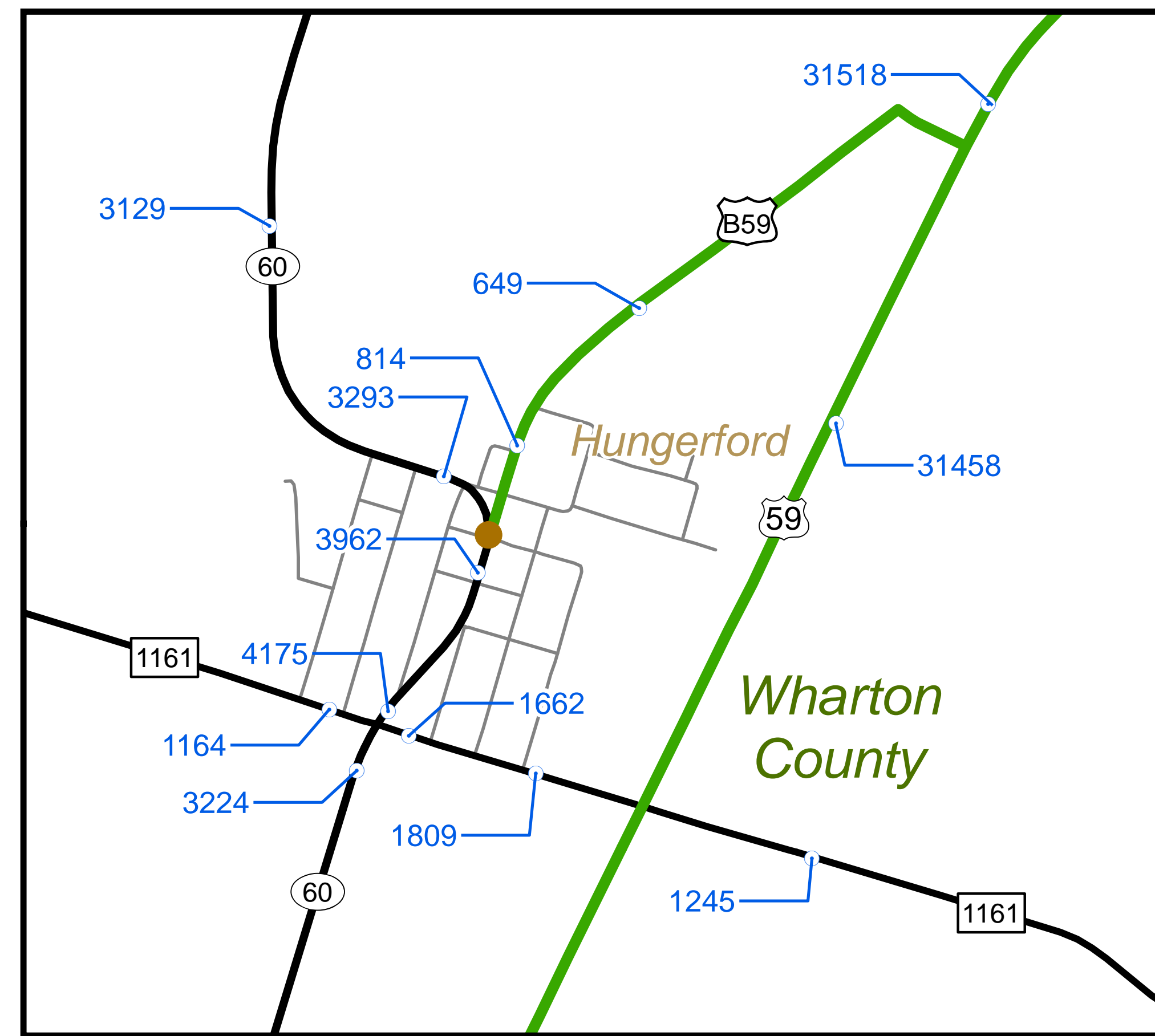
PREPARED BY THE
 Texas Department of Transportation
 Transportation Planning and Programming Division
 Traffic Analysis System Support Branch
 IN COOPERATION WITH THE
 United States Department of Transportation Federal Highway Administration

COPYRIGHT 2016 by the Texas Department of Transportation.
 All rights reserved.
 NOTICE: This map has been prepared for internal use within the Texas Department of Transportation. Accuracy is limited to the validity of available data.
 Toll road traffic counts are shown for context purposes only and may not represent On System traffic.
 Publication Date: September 2016

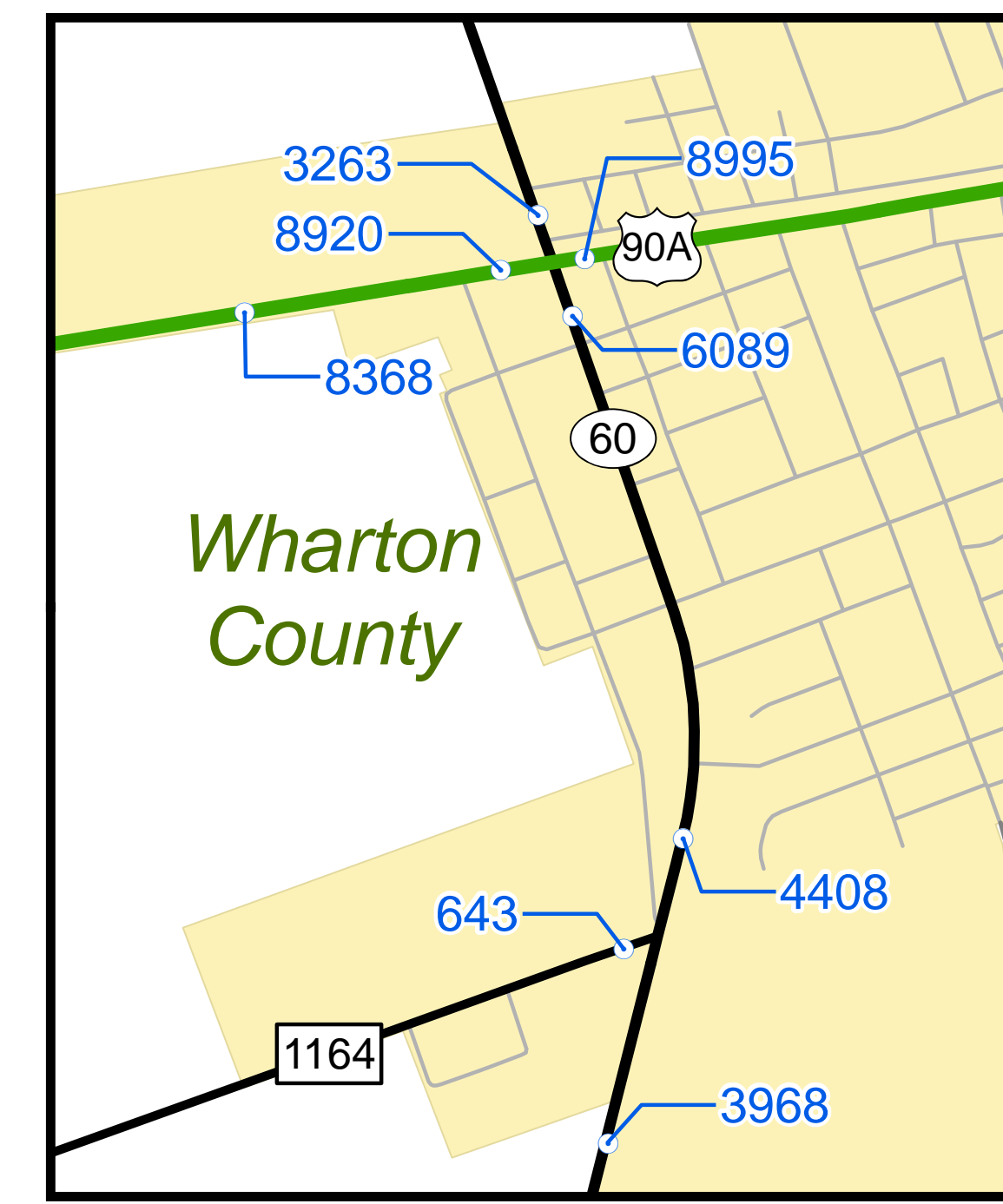




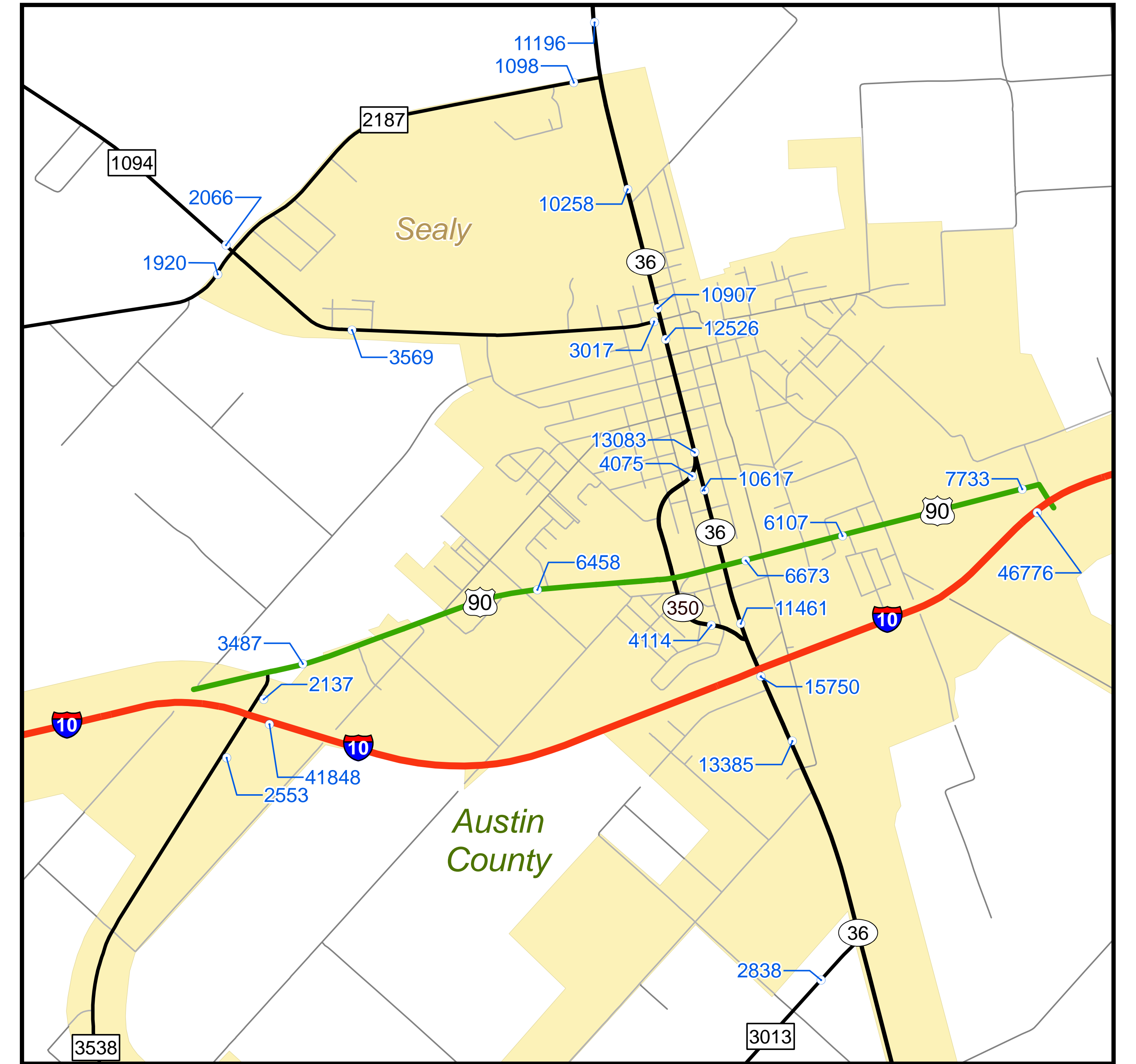
Eagle Lake Inset (See Base Sheet 5)



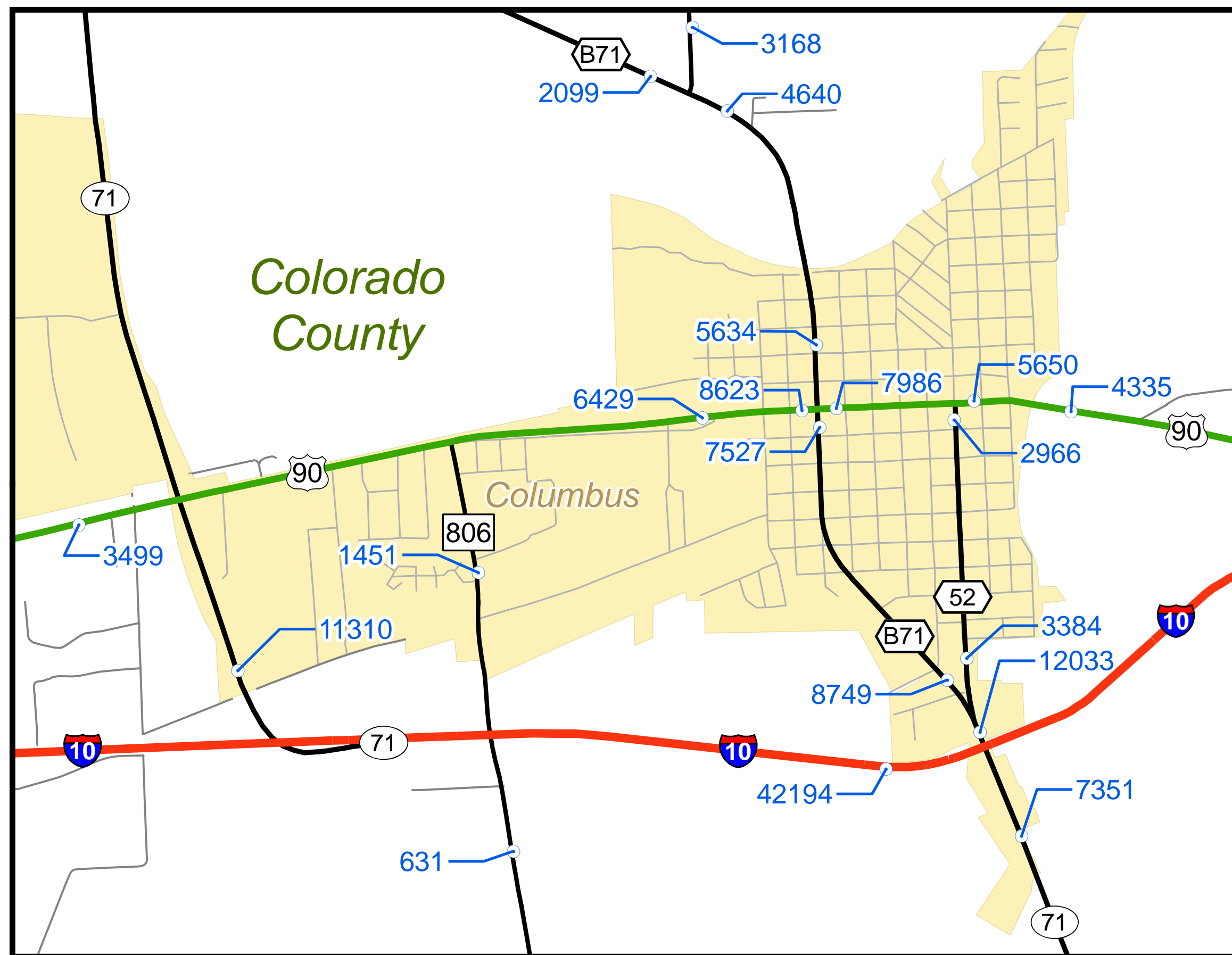
Hungerford Inset (See Base Sheet 6)



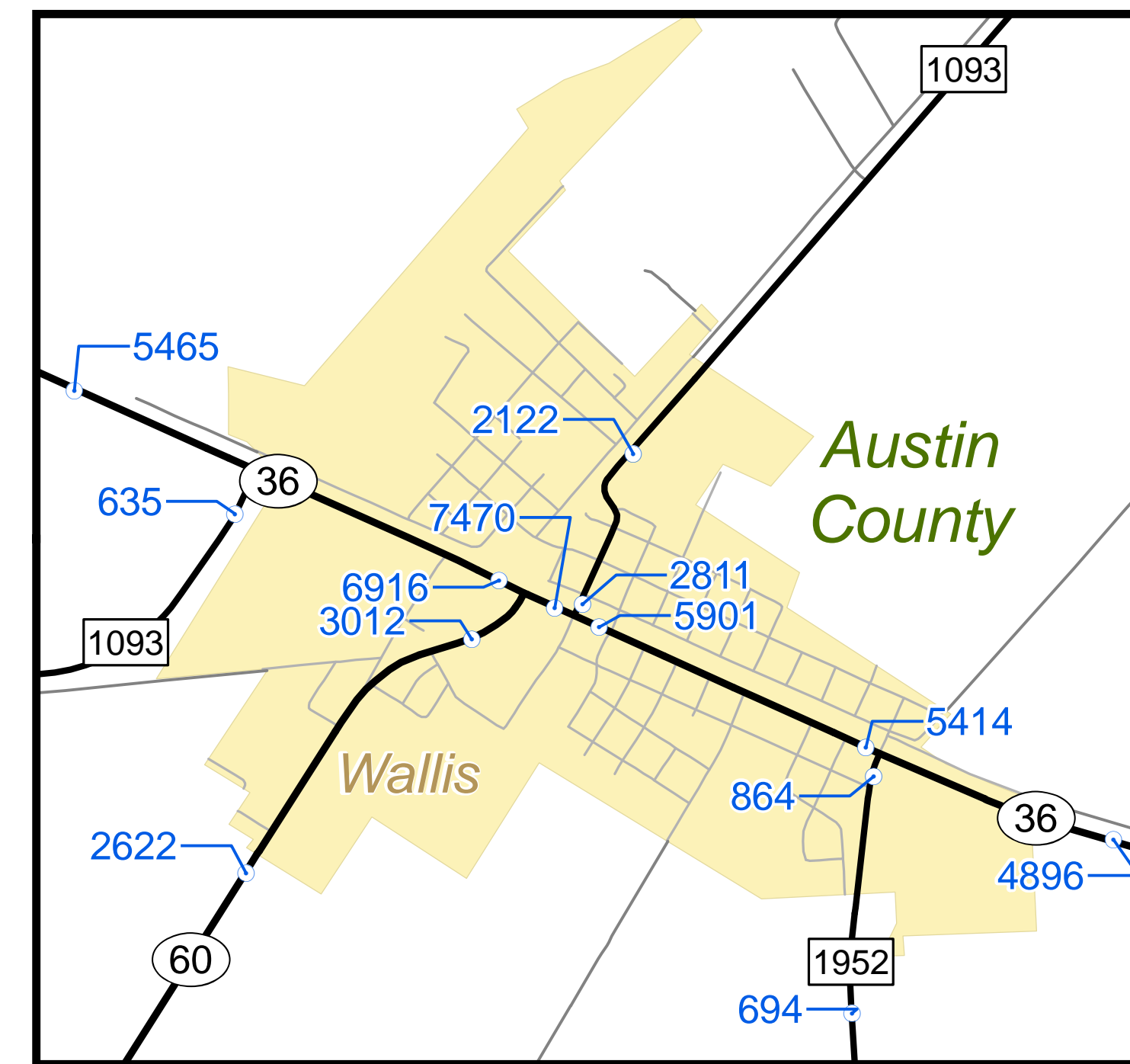
East Bernard Inset
(See Base Sheet 6)



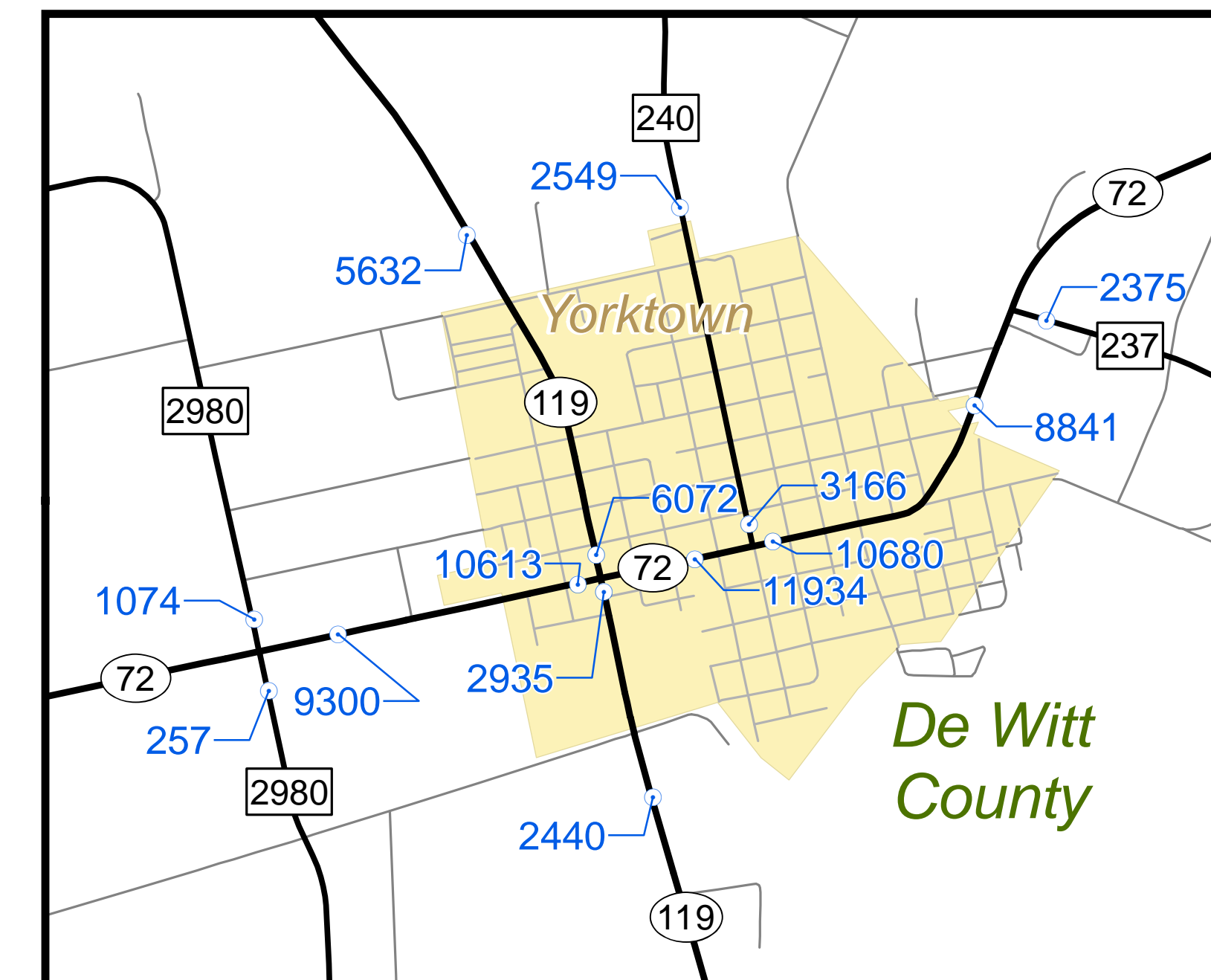
Sealy Inset (See Base Sheet 5)



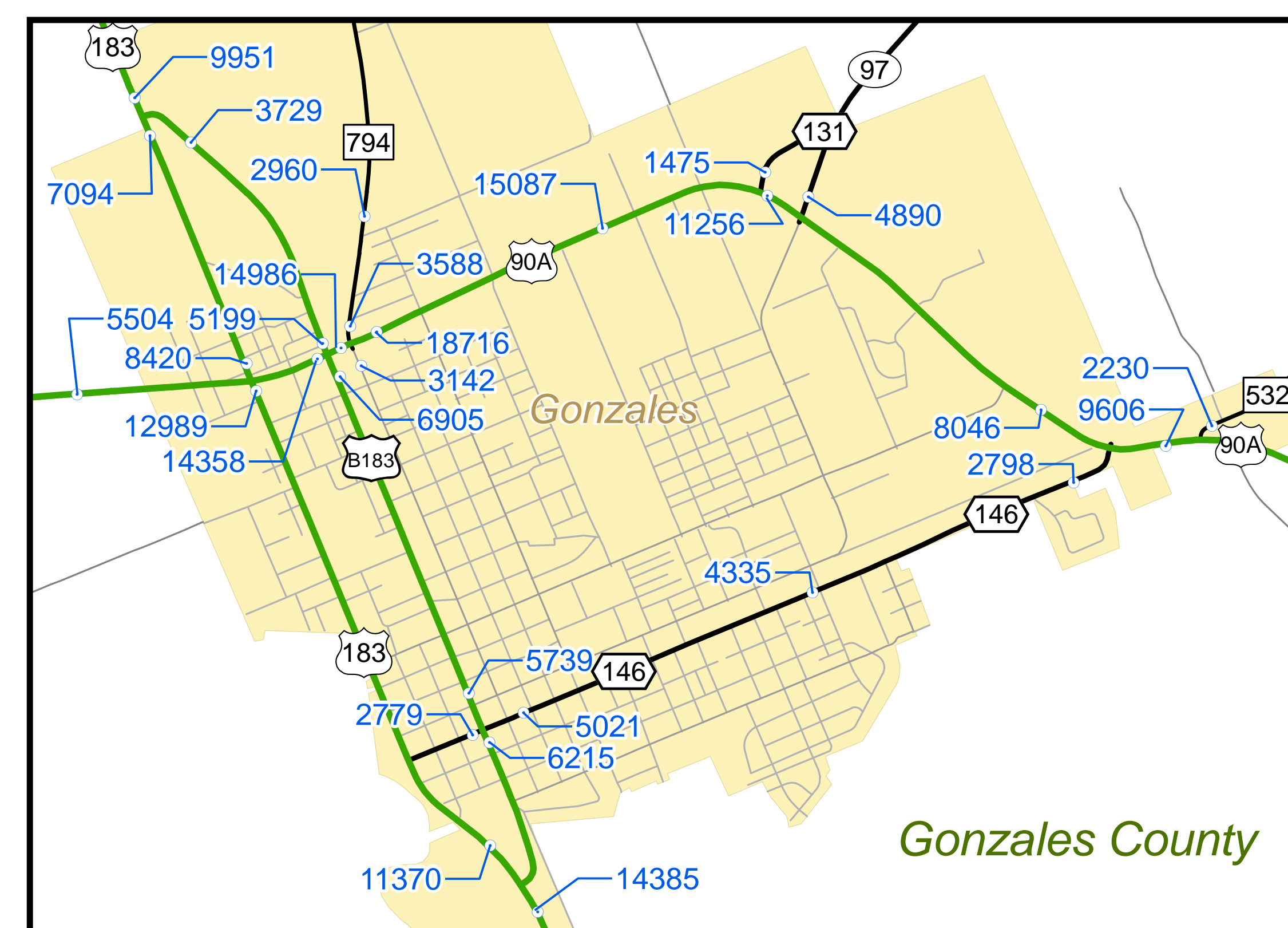
Columbus Inset (See Base Sheet 5)



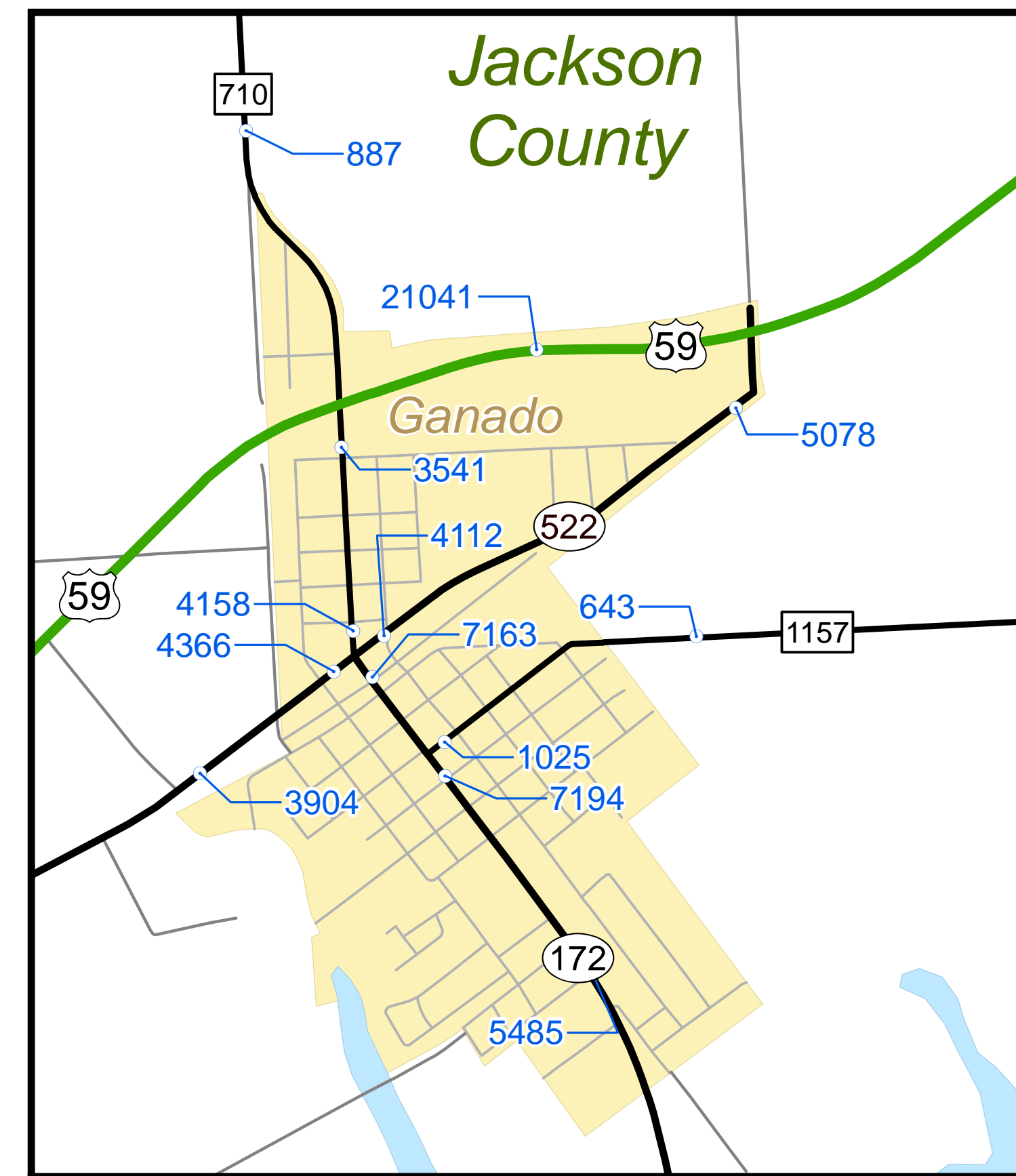
Wallis Inset (See Base Sheet 6)



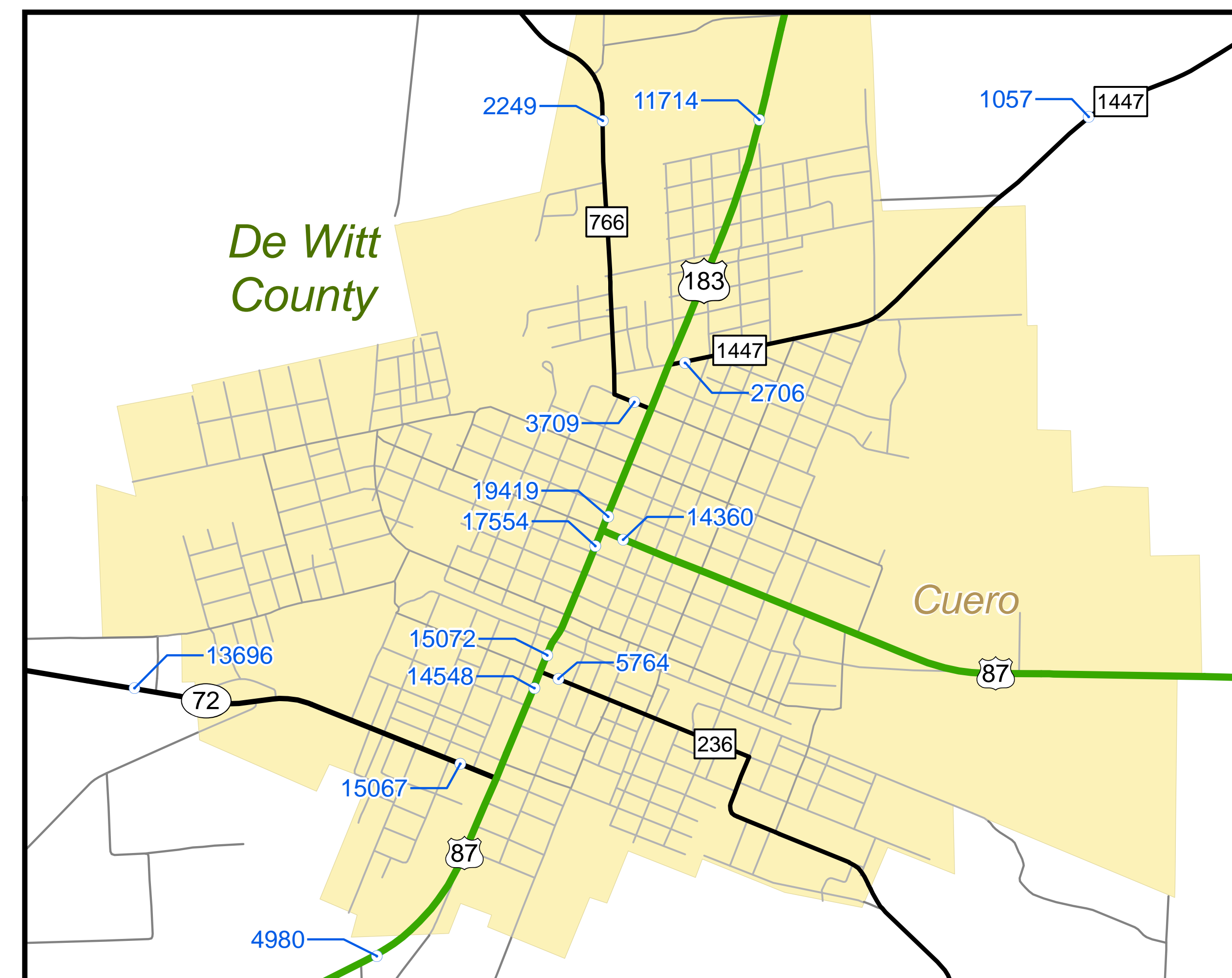
Yorktown Inset (See Base Sheet 8)



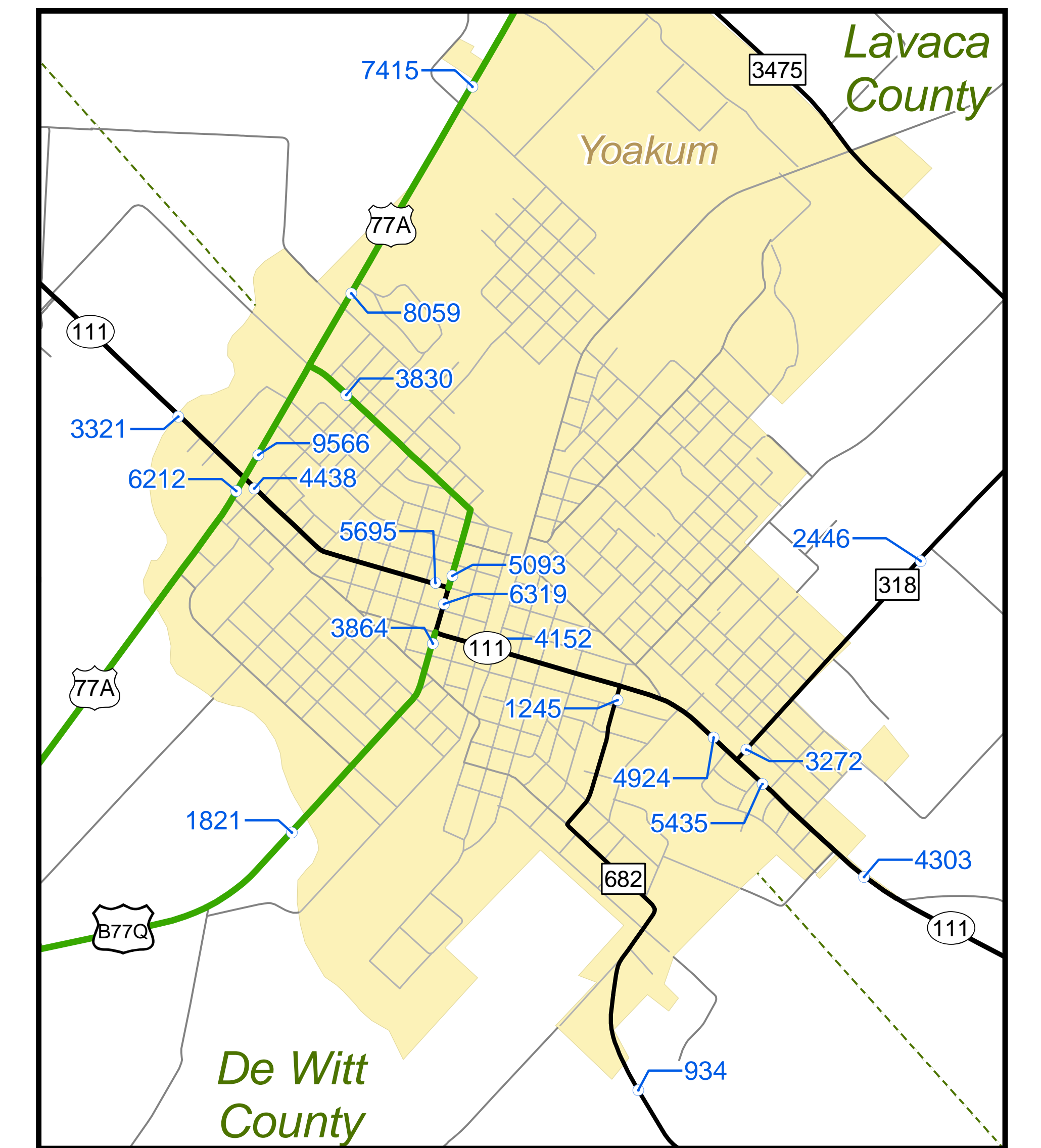
Gonzales Inset (See Base Sheet 4)



Ganado Inset (See Base Sheet 9)



Cuero Inset (See Base Sheet 8)



Yoakum Inset (See Base Sheet 8)

	AADT		State		City
	Town		Arterials & Collectors		County
	IH		County		District
	US		Local		

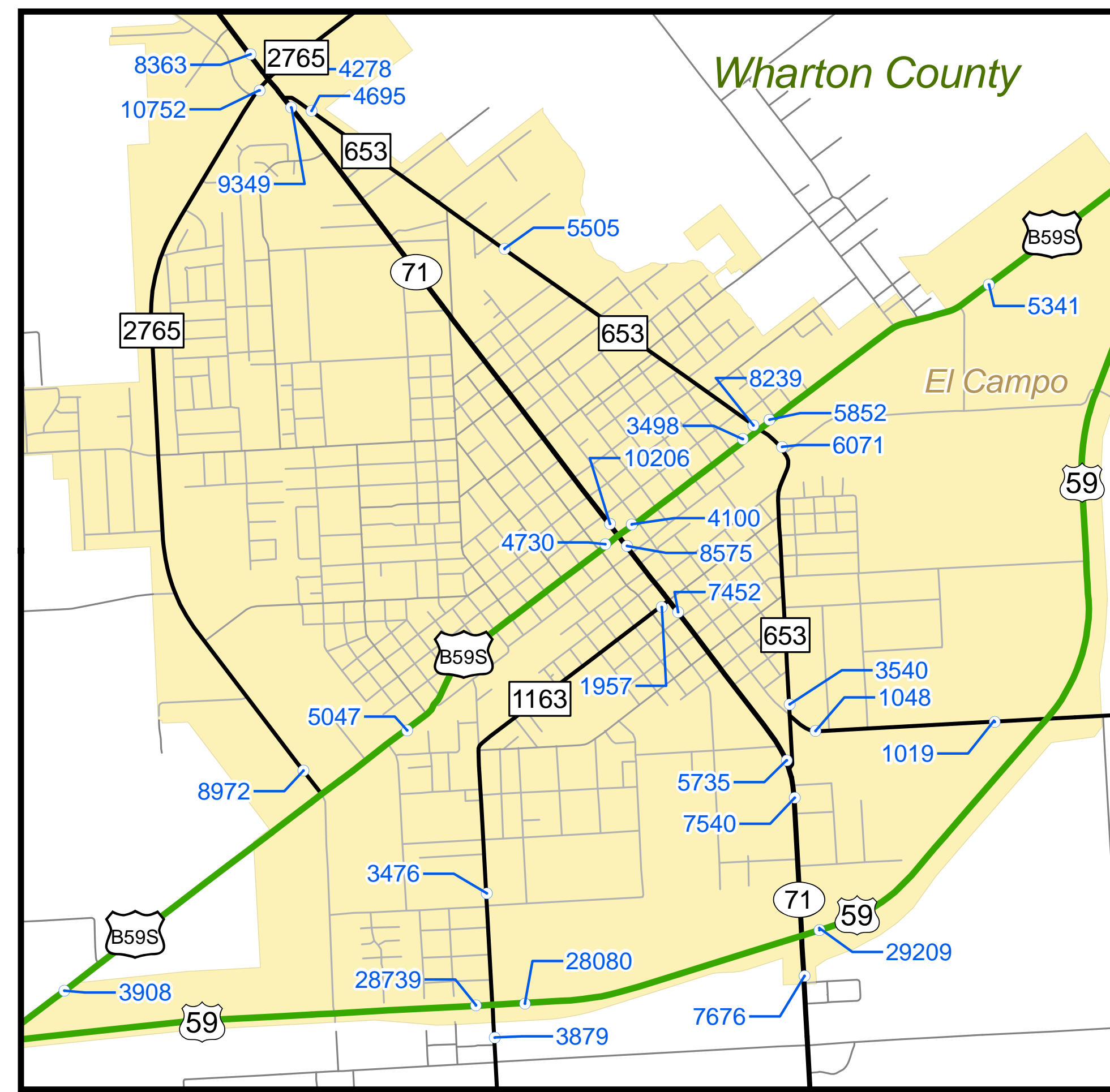


2015 YOAKUM DISTRICT TRAFFIC MAP

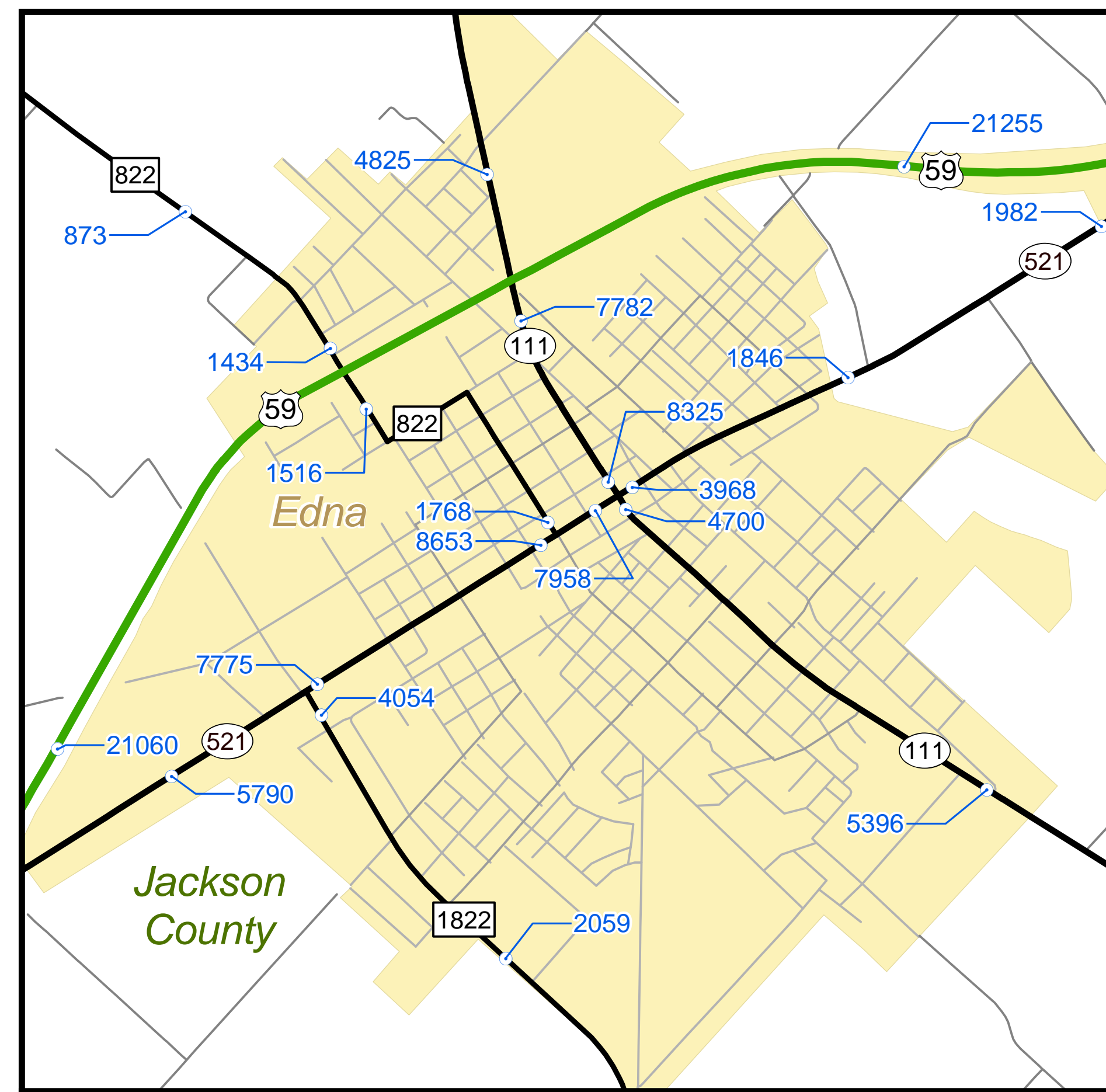
PREPARED BY THE
Texas Department of Transportation
Transportation Planning and Programming Division
Traffic Analysis System Support Branch
IN COOPERATION WITH THE
United States Department of Transportation Federal Highway Administration

COPYRIGHT 2016 by the Texas Department of Transportation.
All rights reserved.
NOTICE: This map has been prepared for internal use within the Texas Department of Transportation. Accuracy is limited to the validity of available data.
Toll road traffic counts are shown for context purposes only and may not represent On System traffic.
Publication Date: September 2016

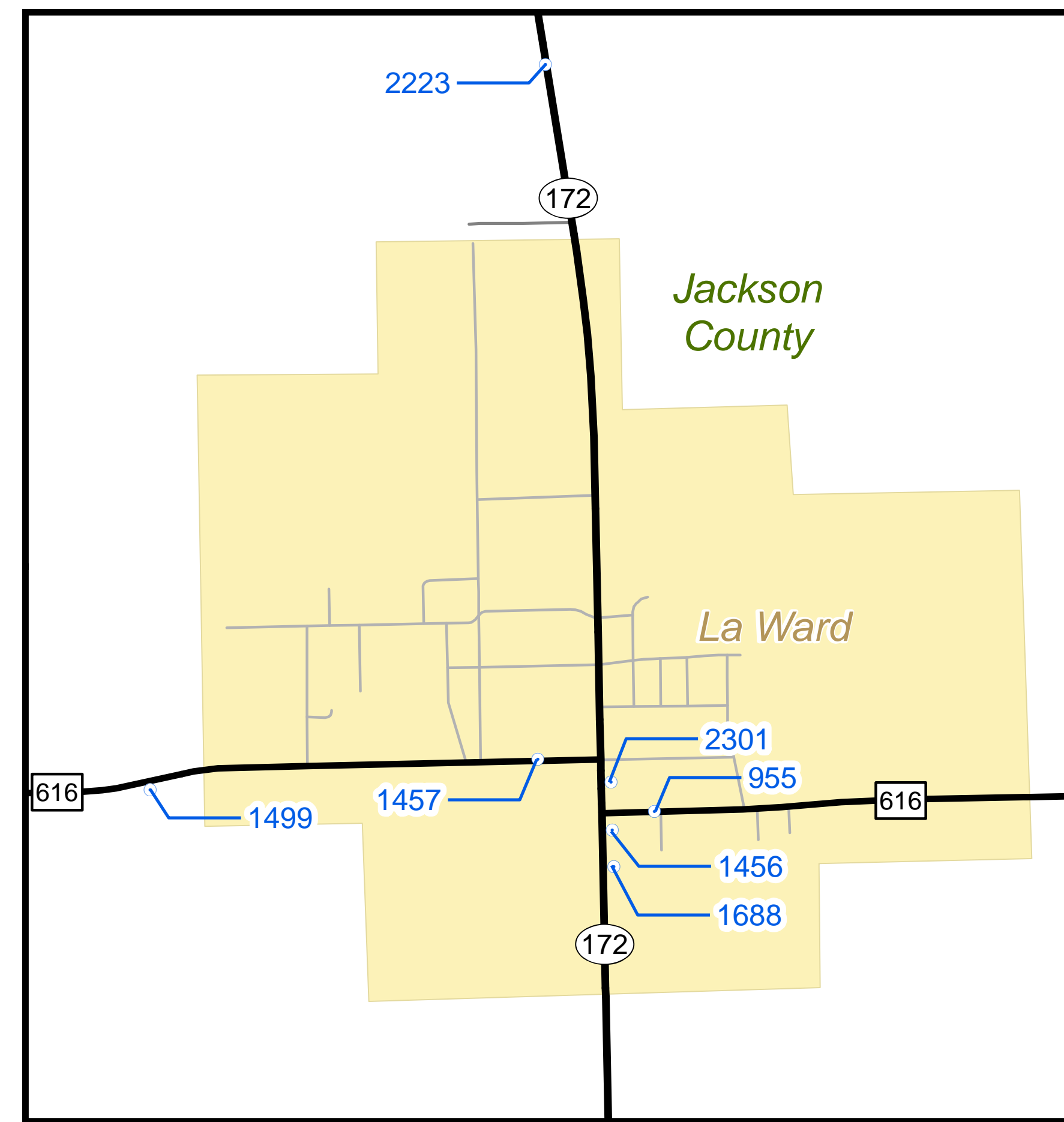




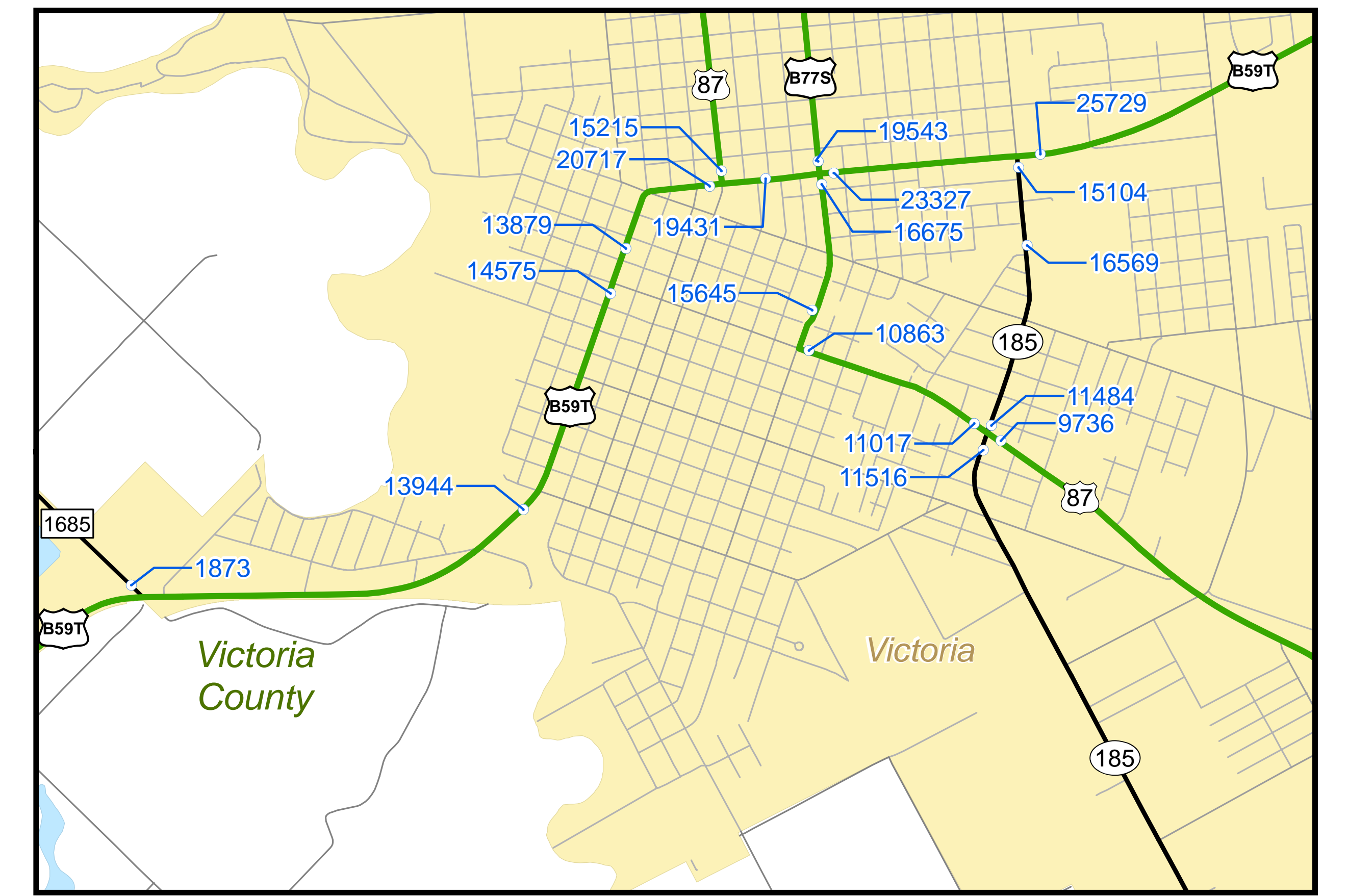
El Campo Inset (See Base Sheet 9)



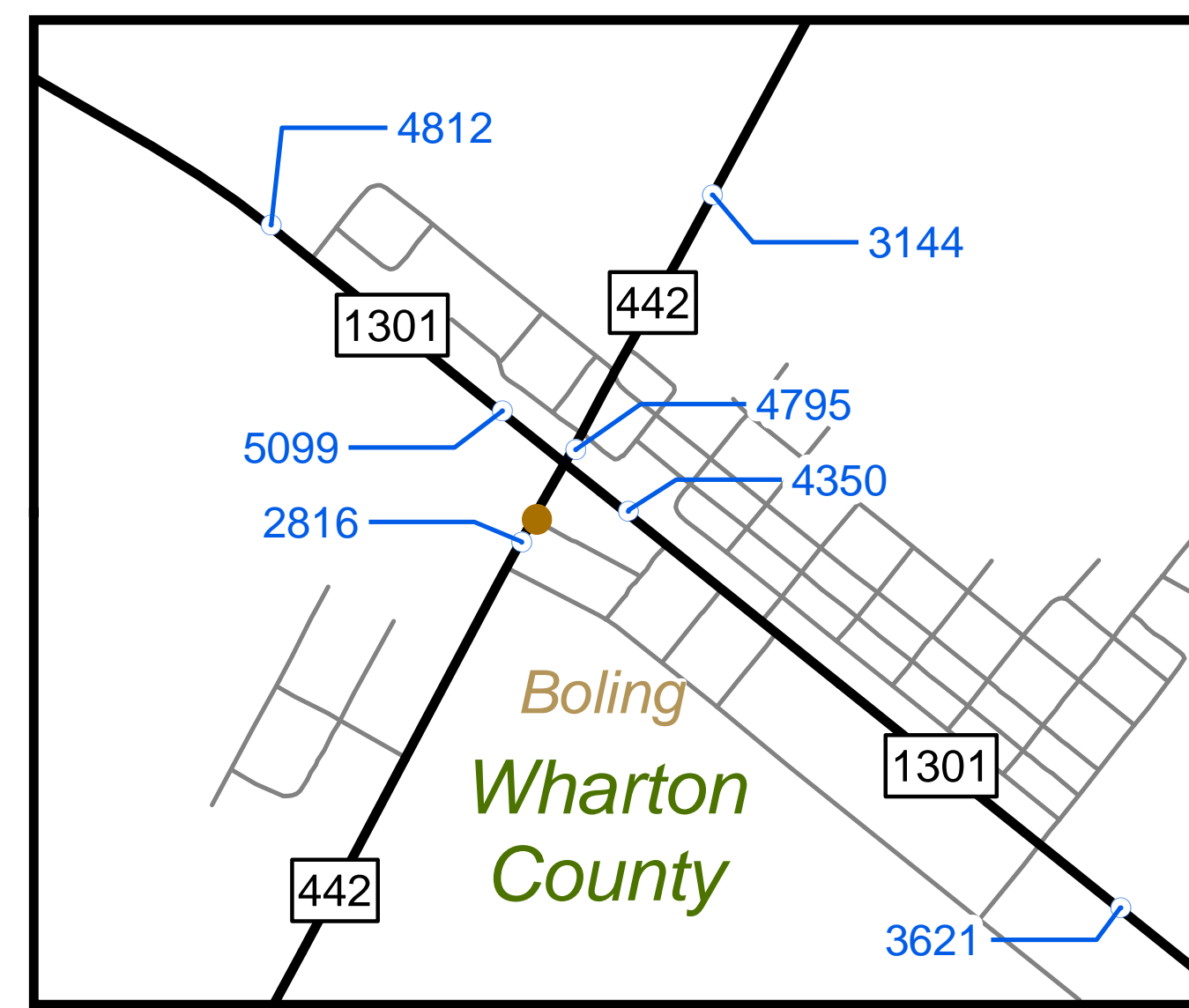
Edna Inset (See Base Sheet 9)



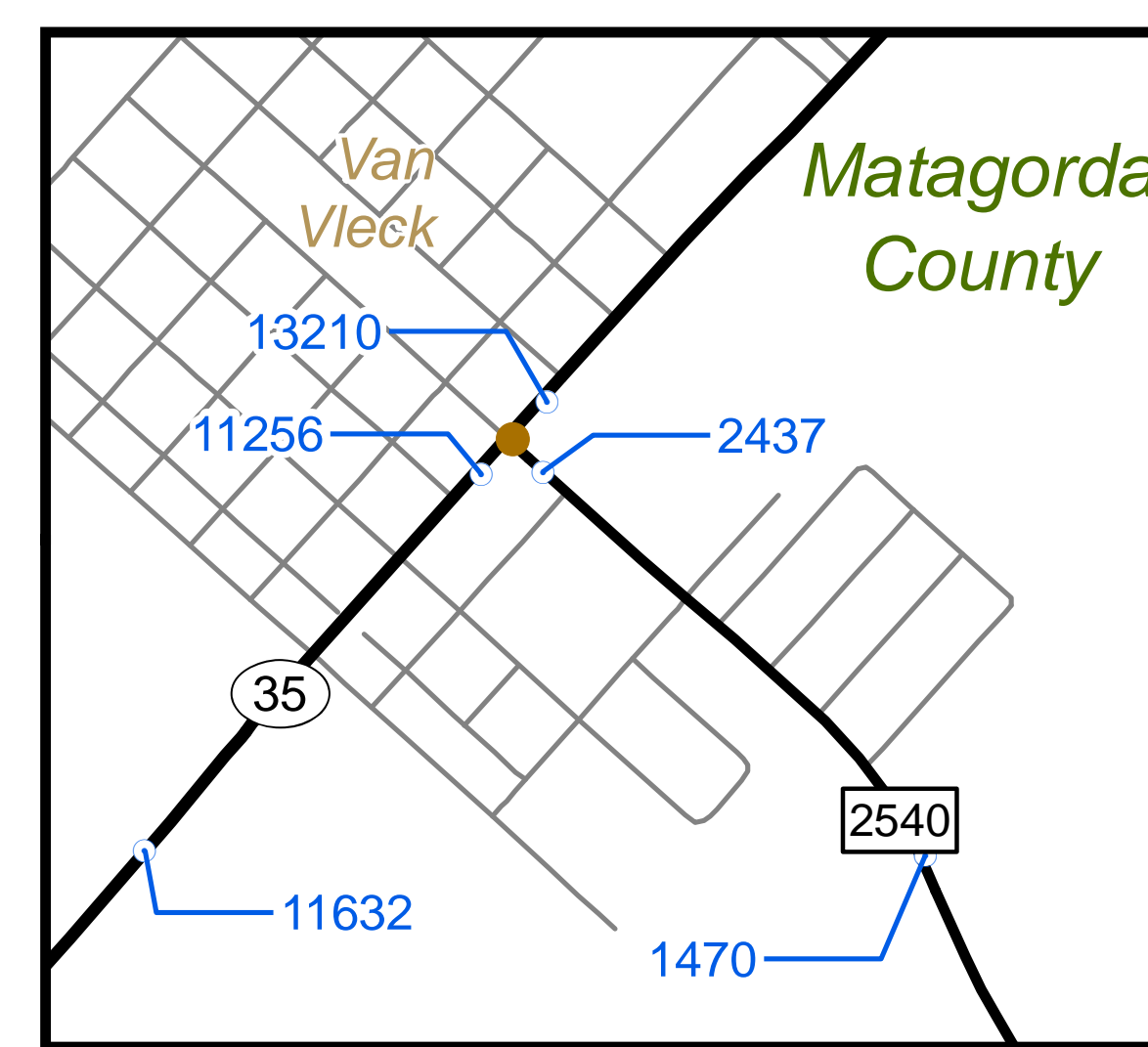
La Ward Inset (See Base Sheet 12)



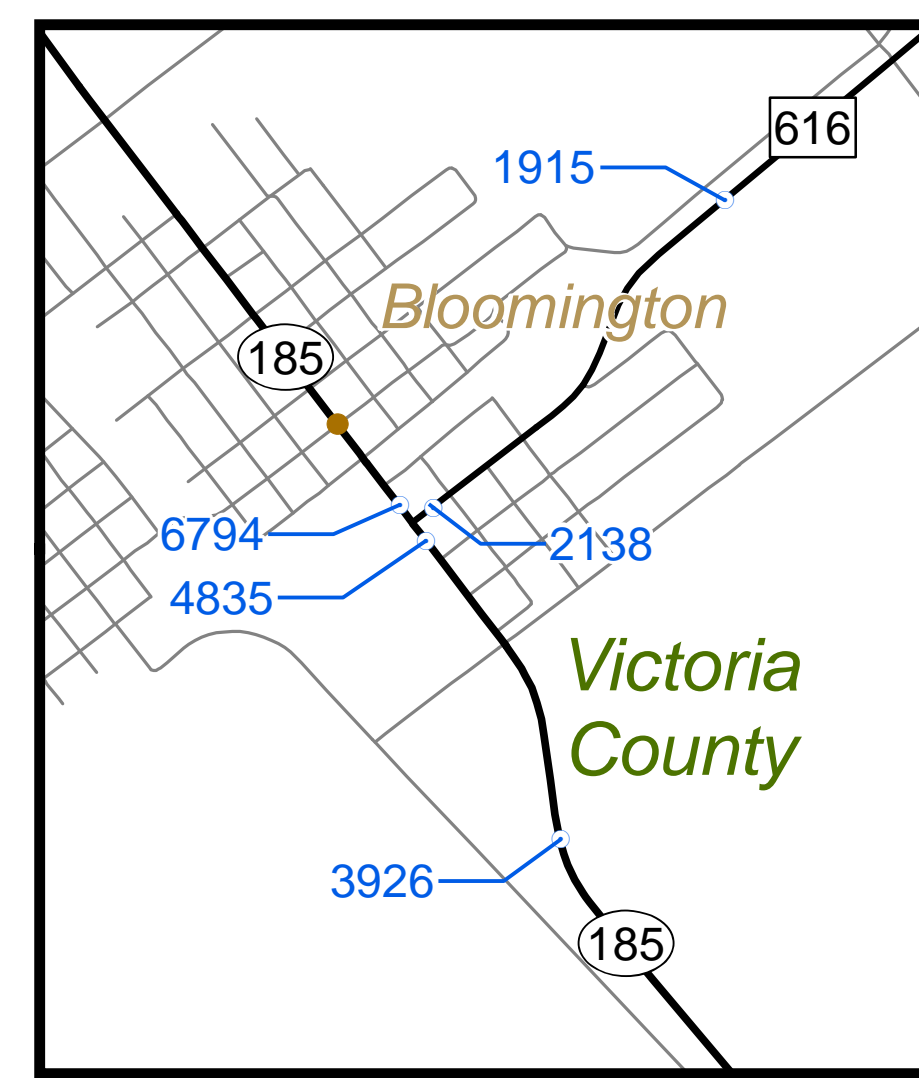
Victoria Inset (See Base Sheet 11)



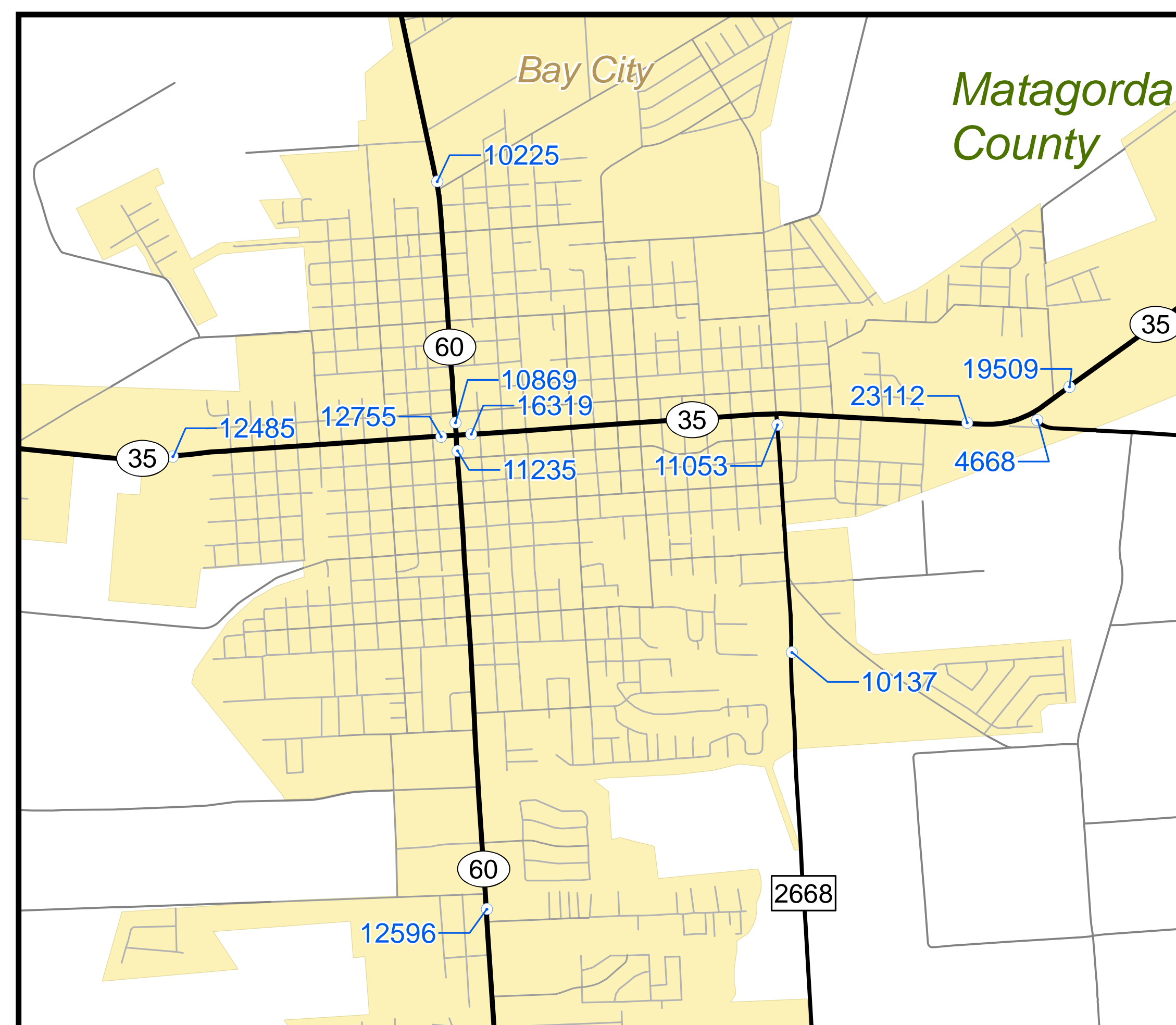
Boling Inset (See Base Sheet 10)



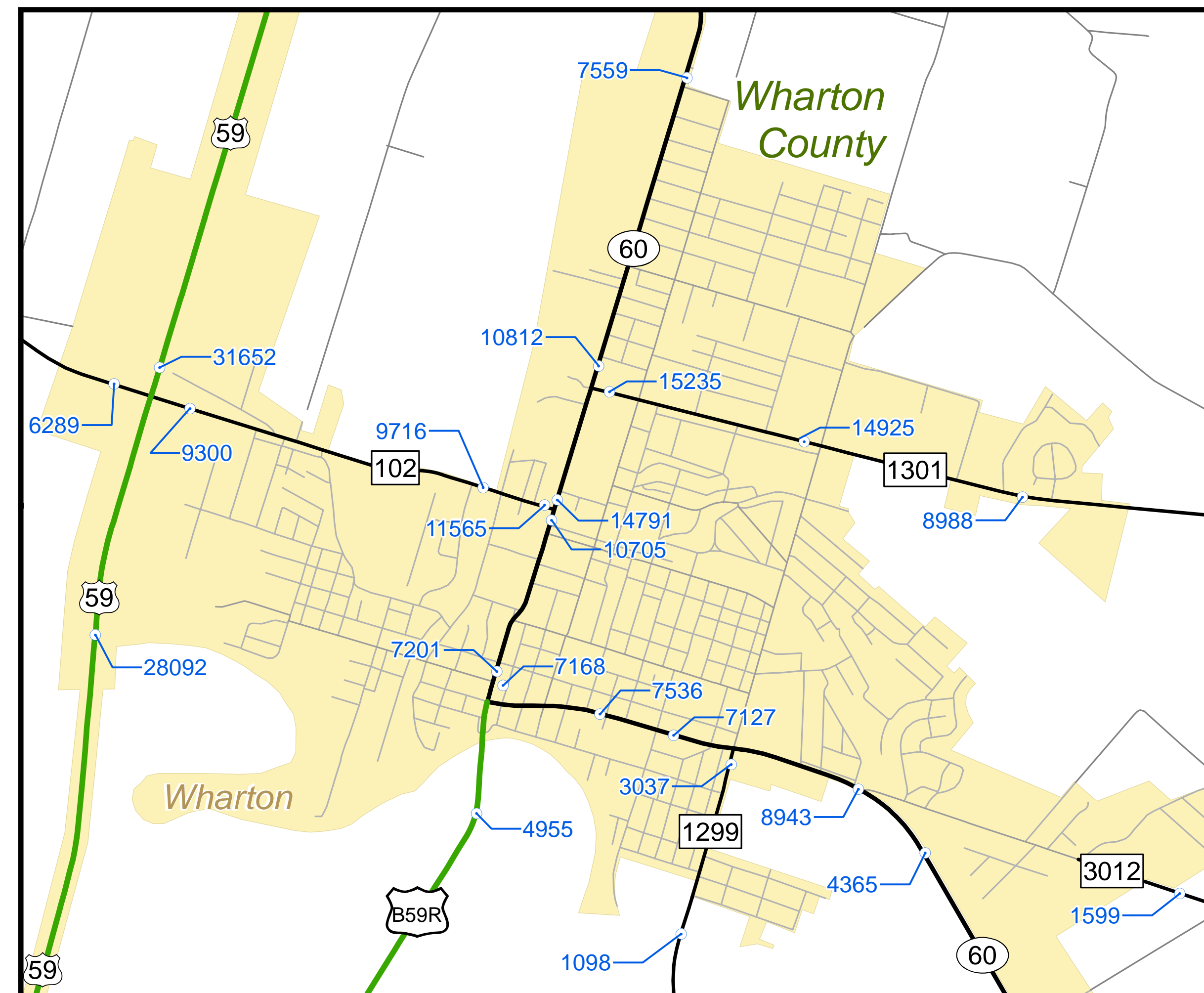
Van Vleck Inset (See Base Sheet 10)



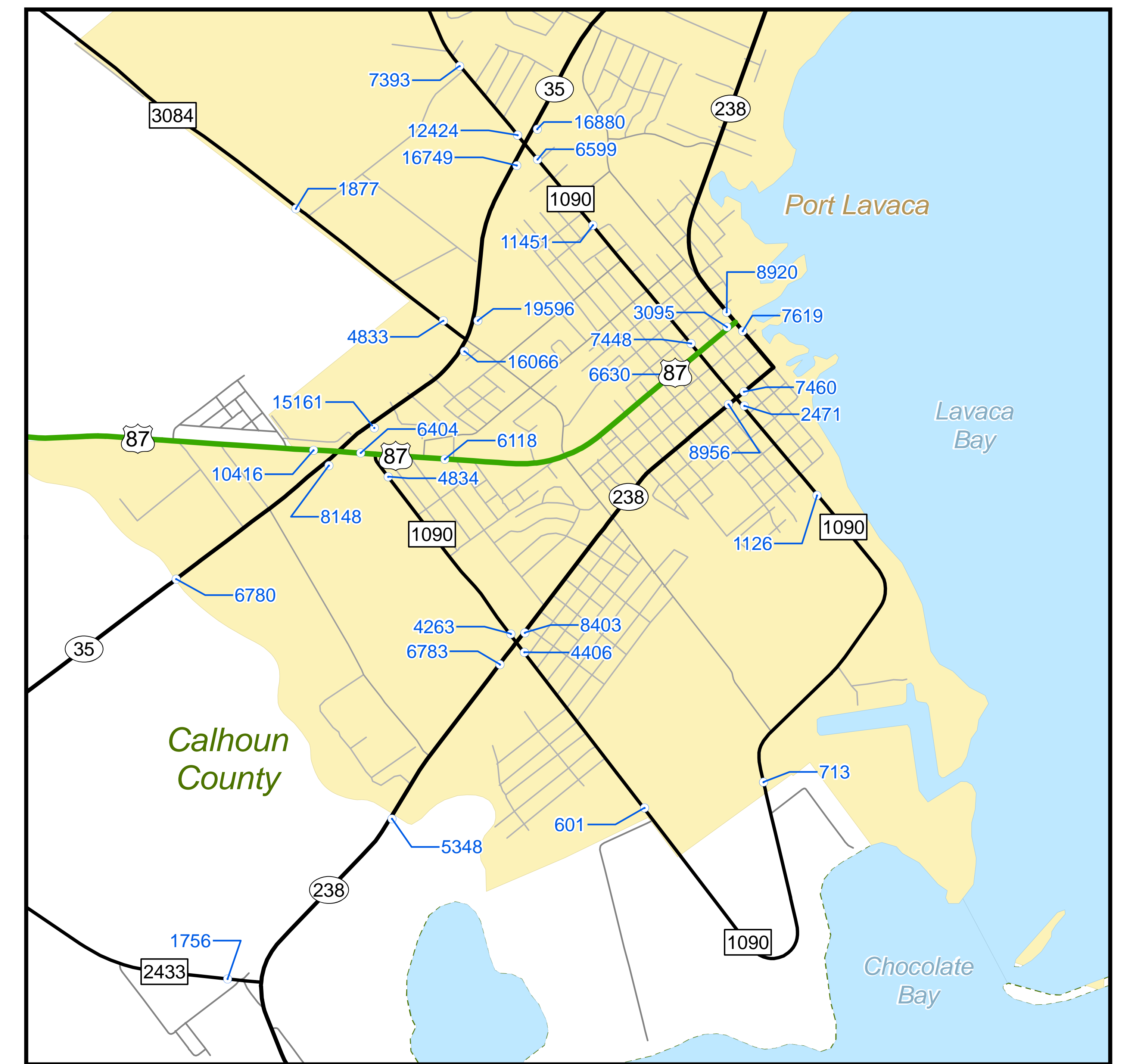
Bloomington Inset (See Base Sheet 11)



Bay City Inset (See Base Sheet 10)



Wharton Inset (See Base Sheet 10)



Port Lavaca Inset (See Base Sheet 12)

	AADT		State		City
	Town		Arterials & Collectors		County
	IH		County		District
	US		Local		



2015 YOAKUM DISTRICT TRAFFIC MAP

PREPARED BY THE
 Texas Department of Transportation
 Transportation Planning and Programming Division
 Traffic Analysis System Support Branch
 IN COOPERATION WITH THE
 United States Department of Transportation Federal Highway Administration

COPYRIGHT 2016 by the Texas Department of Transportation.
 All rights reserved.
 NOTICE: This map has been prepared for internal use within the Texas Department of Transportation. Accuracy is limited to the validity of available data.
 Toll road traffic counts are shown for context purposes only and may not represent On System traffic.
 Publication Date: September 2016

