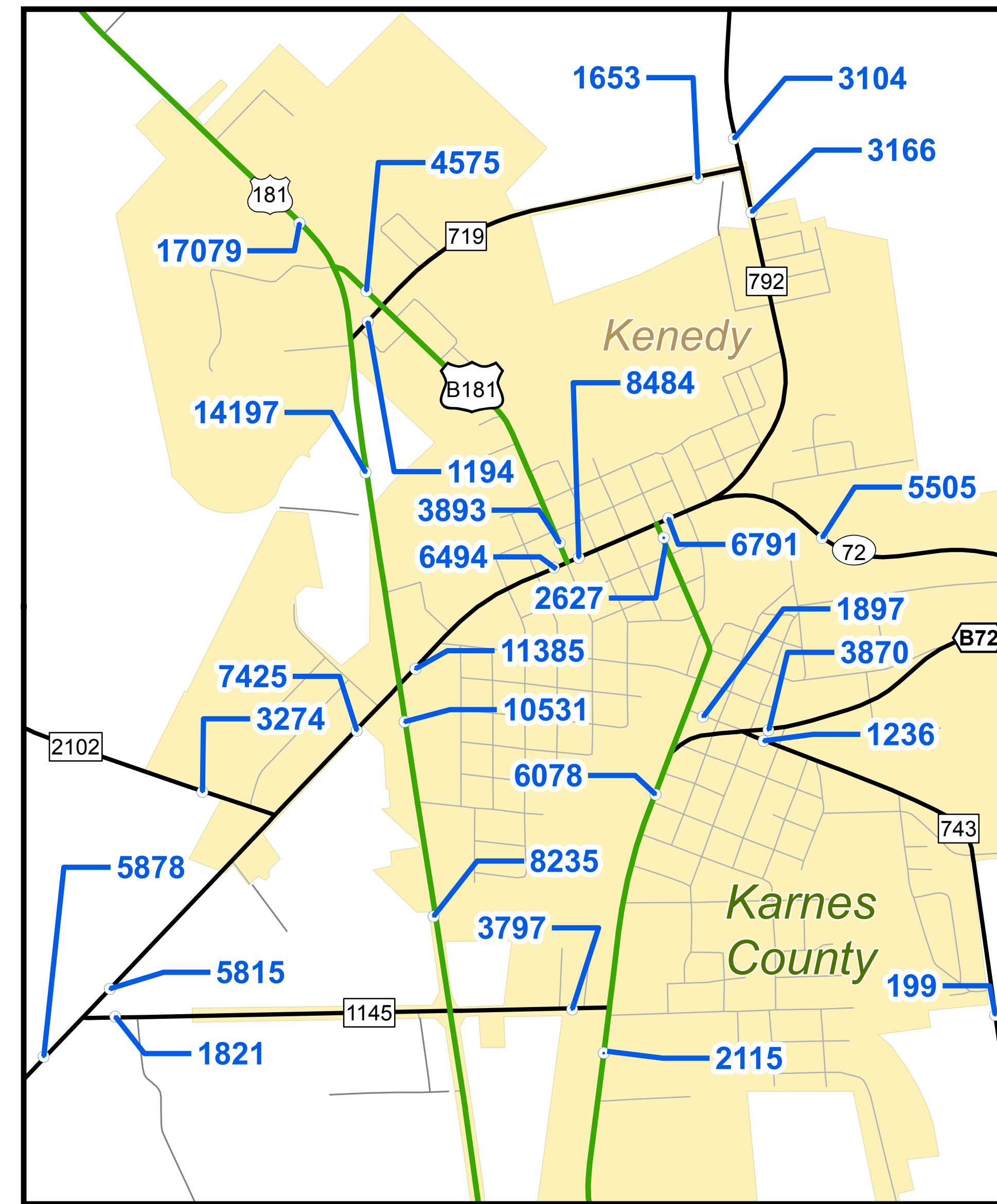
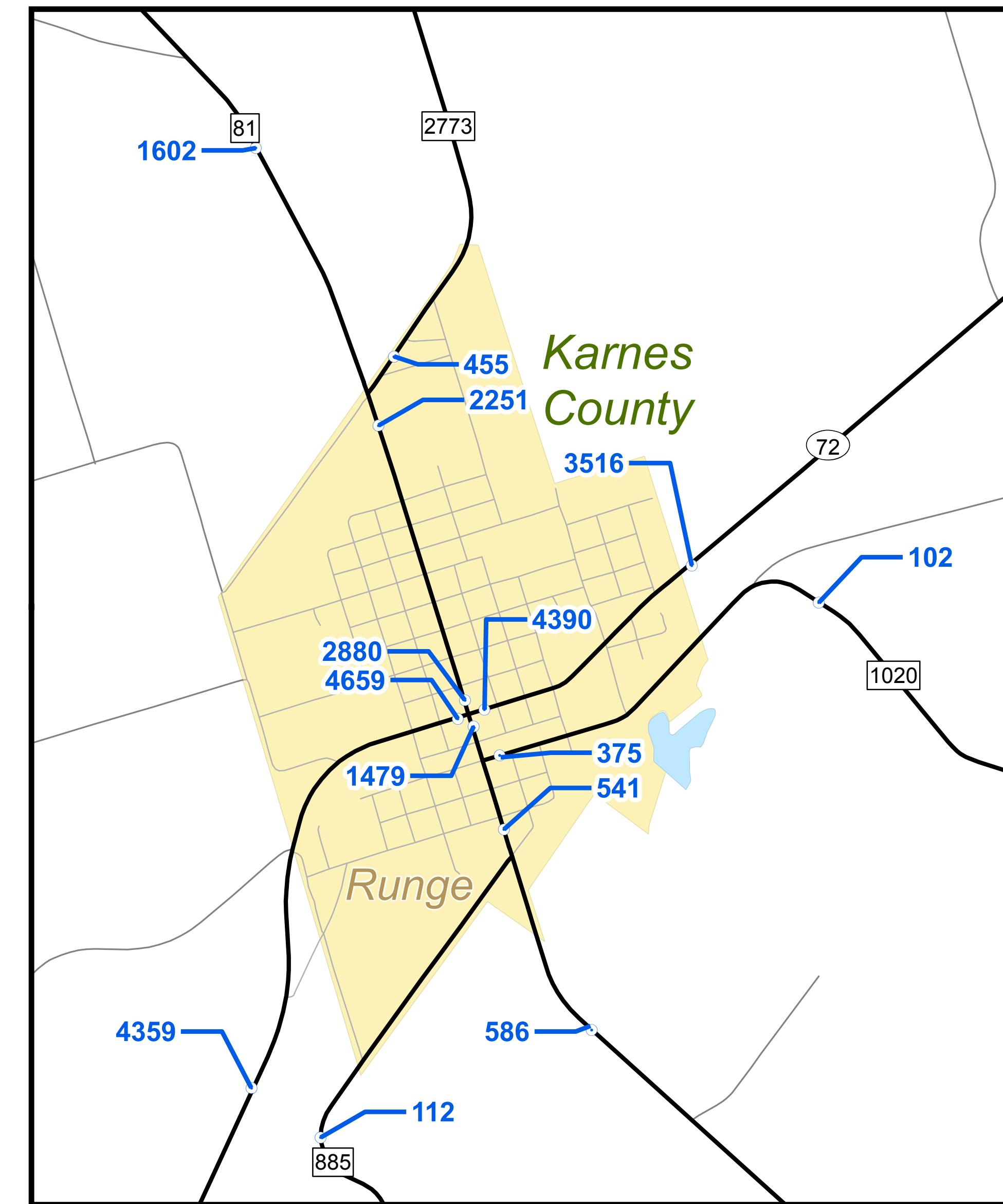


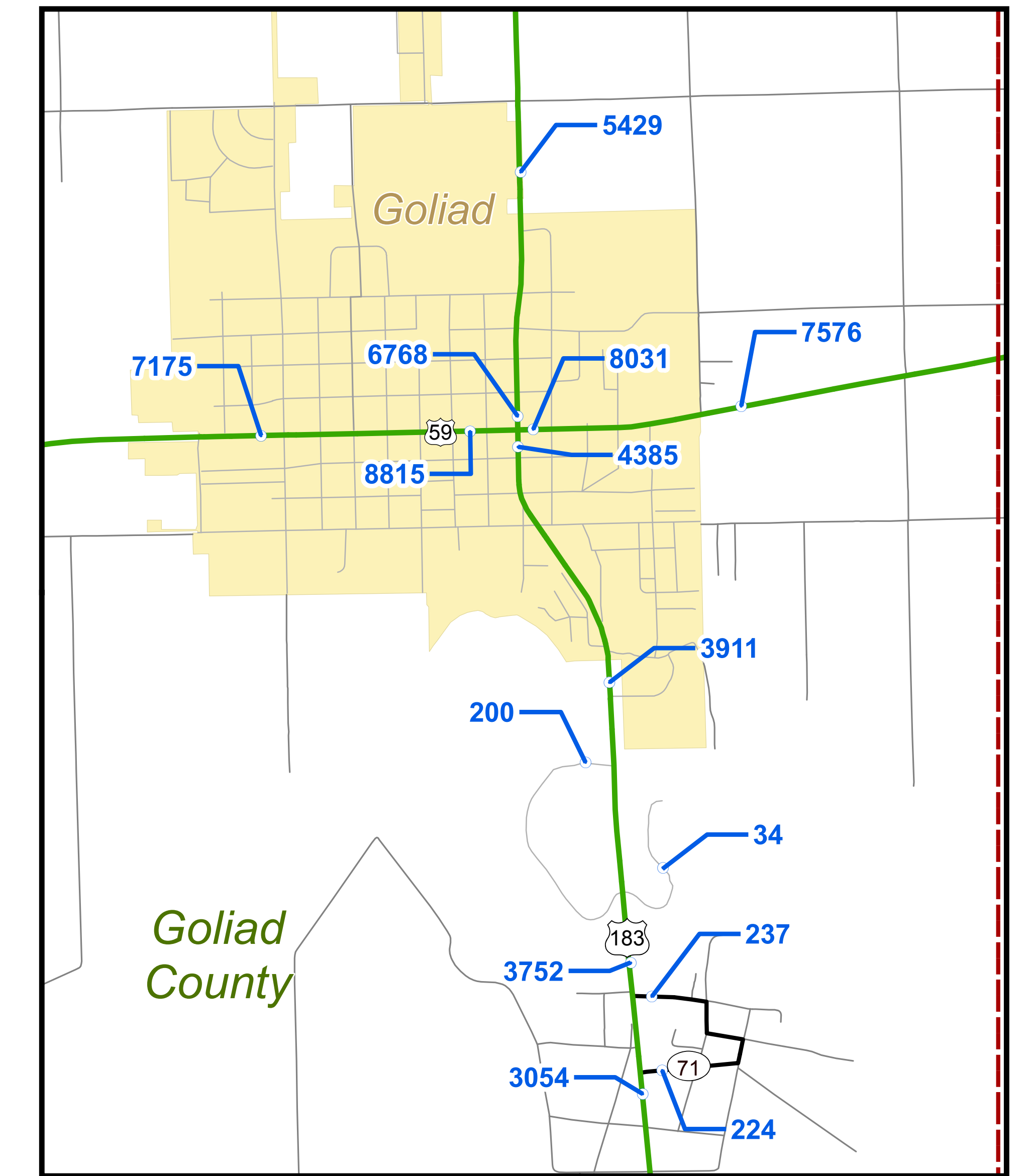
Karnes City (See Base Sheet 1)



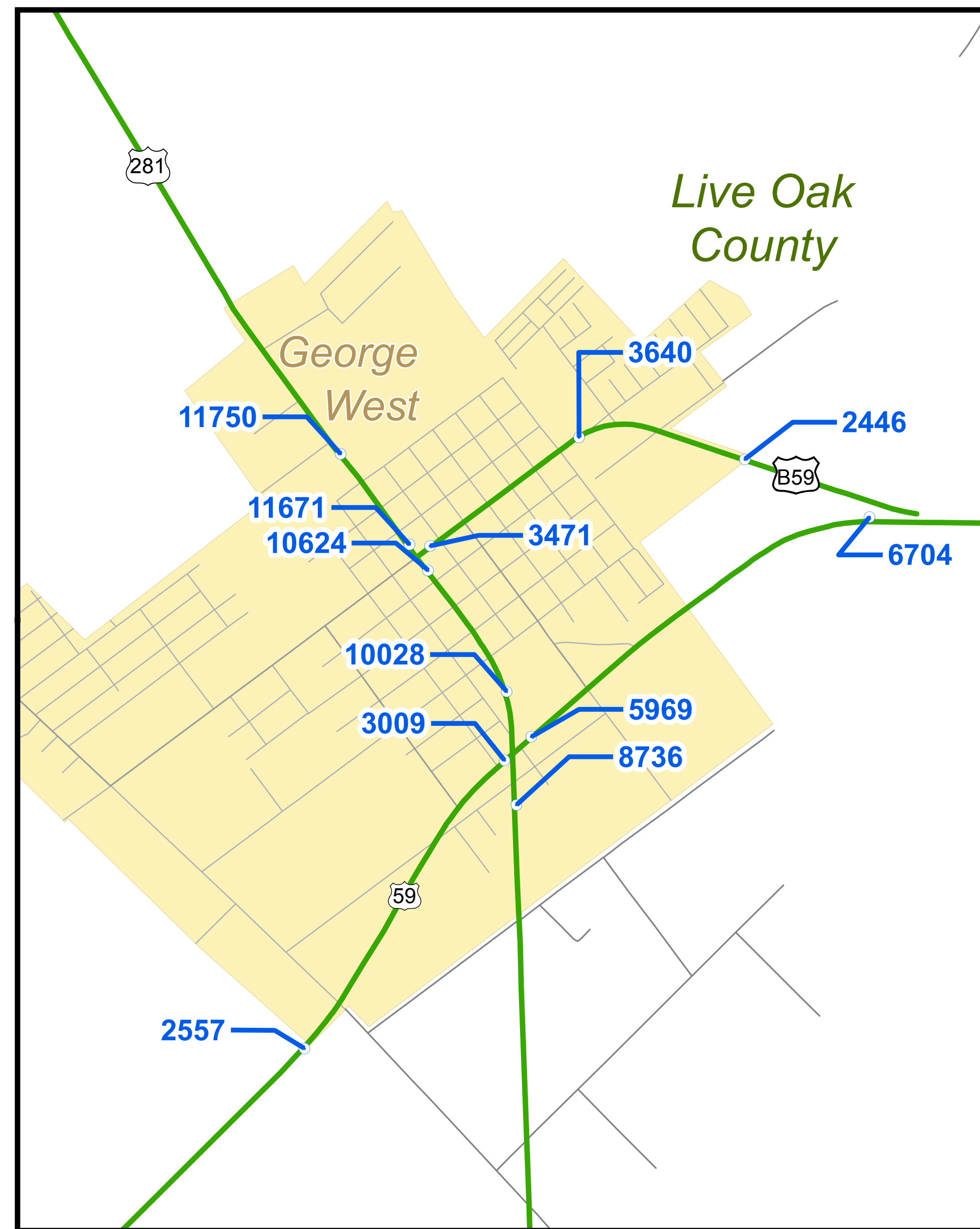
Kenedy (See Base Sheet 1)



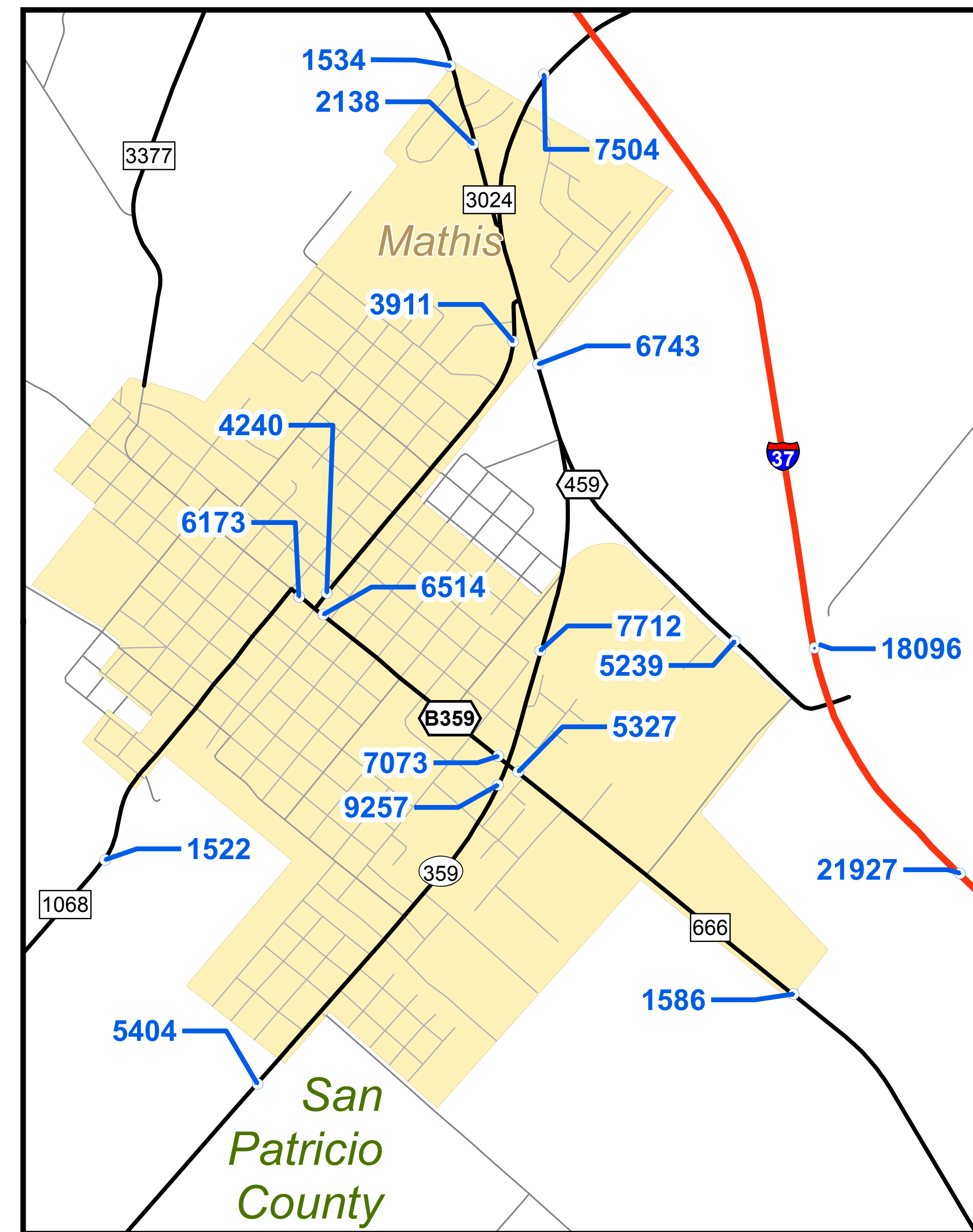
Runge (See Base Sheet 2)



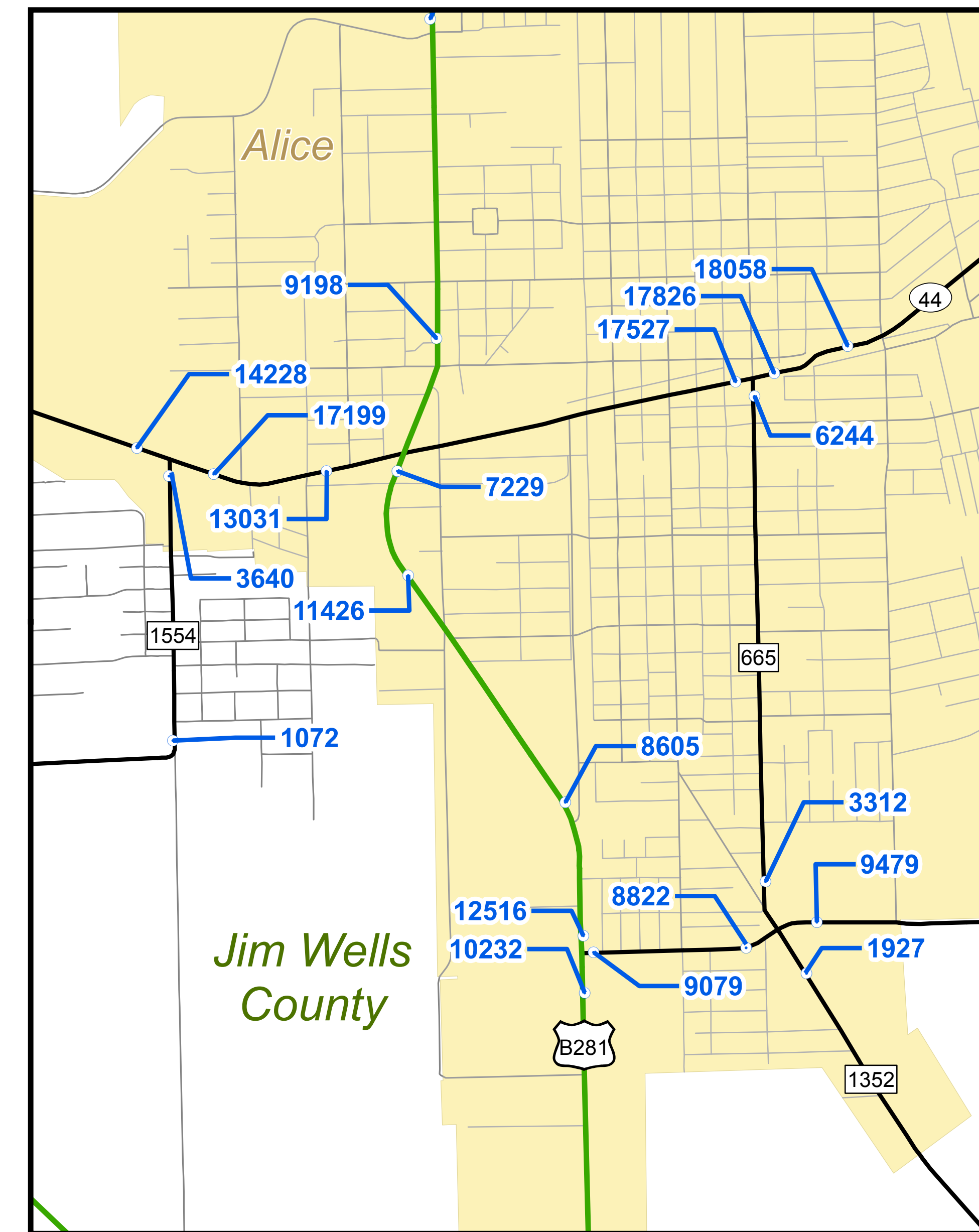
Goliad (See Base Sheet 3)



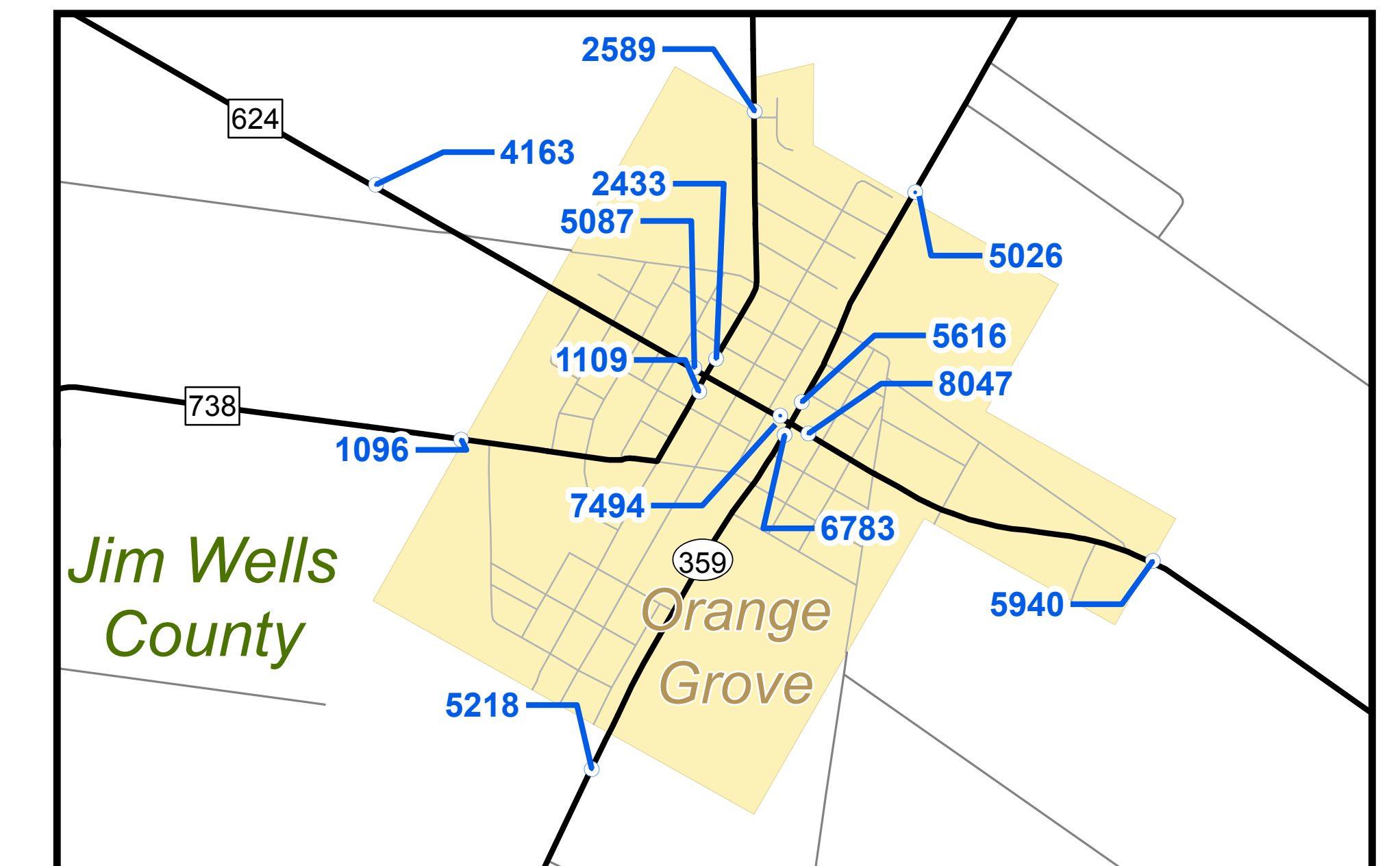
George West (See Base Sheet 5)



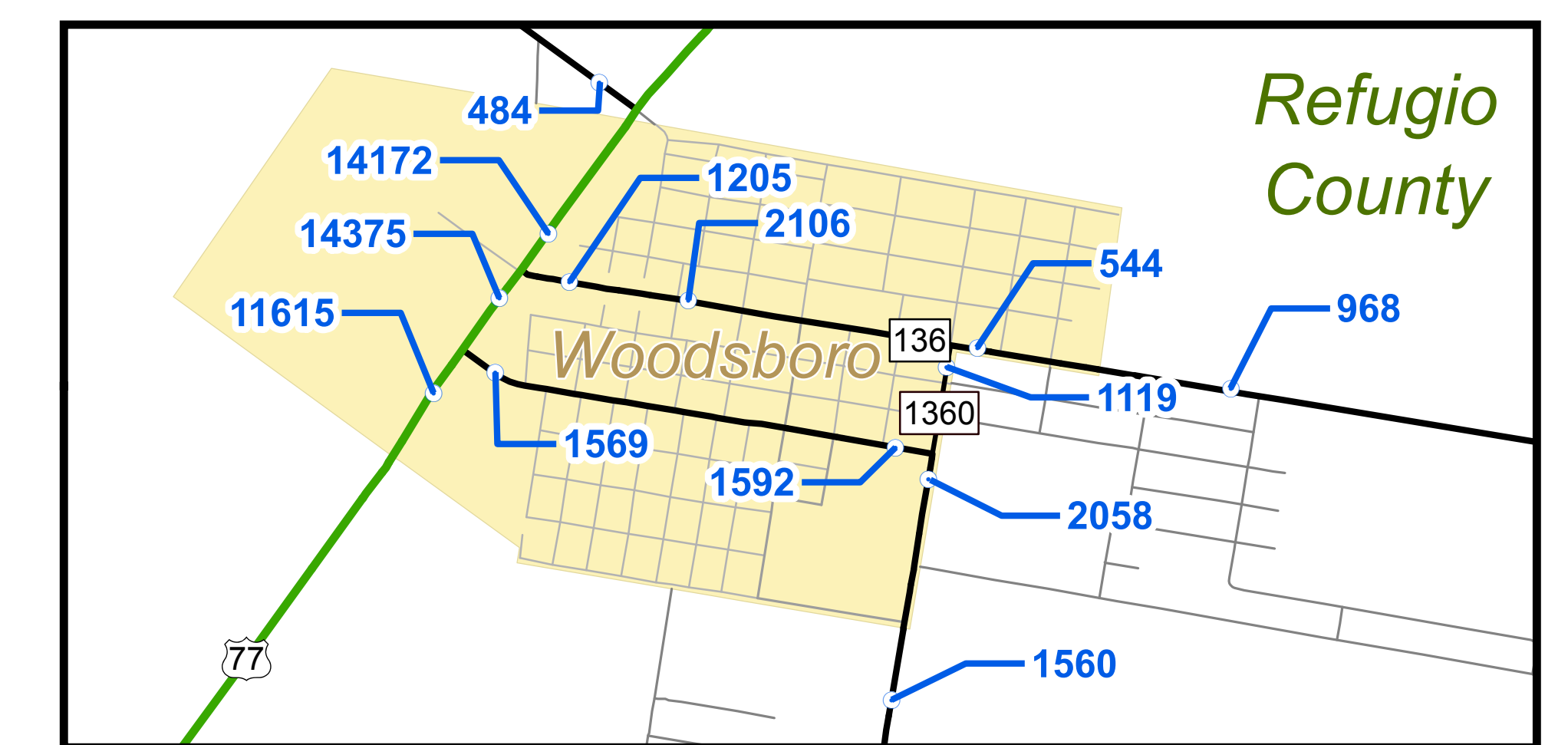
Mathis (See Base Sheet 6)



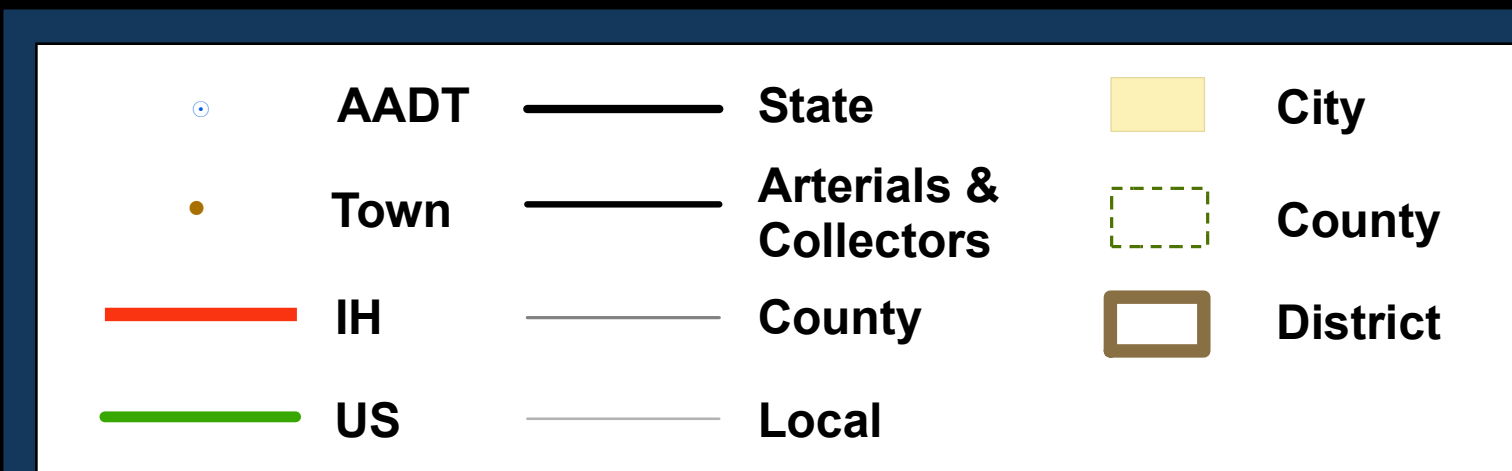
Alice (See Base Sheet 8)



Orange Grove (See Base Sheet 8)



Woodsboro (See Base Sheet 6)



## 2016 CORPUS CHRISTI DISTRICT TRAFFIC MAP

PREPARED BY THE  
Texas Department of Transportation  
Transportation Planning and Programming Division  
Traffic Analysis System Support Branch

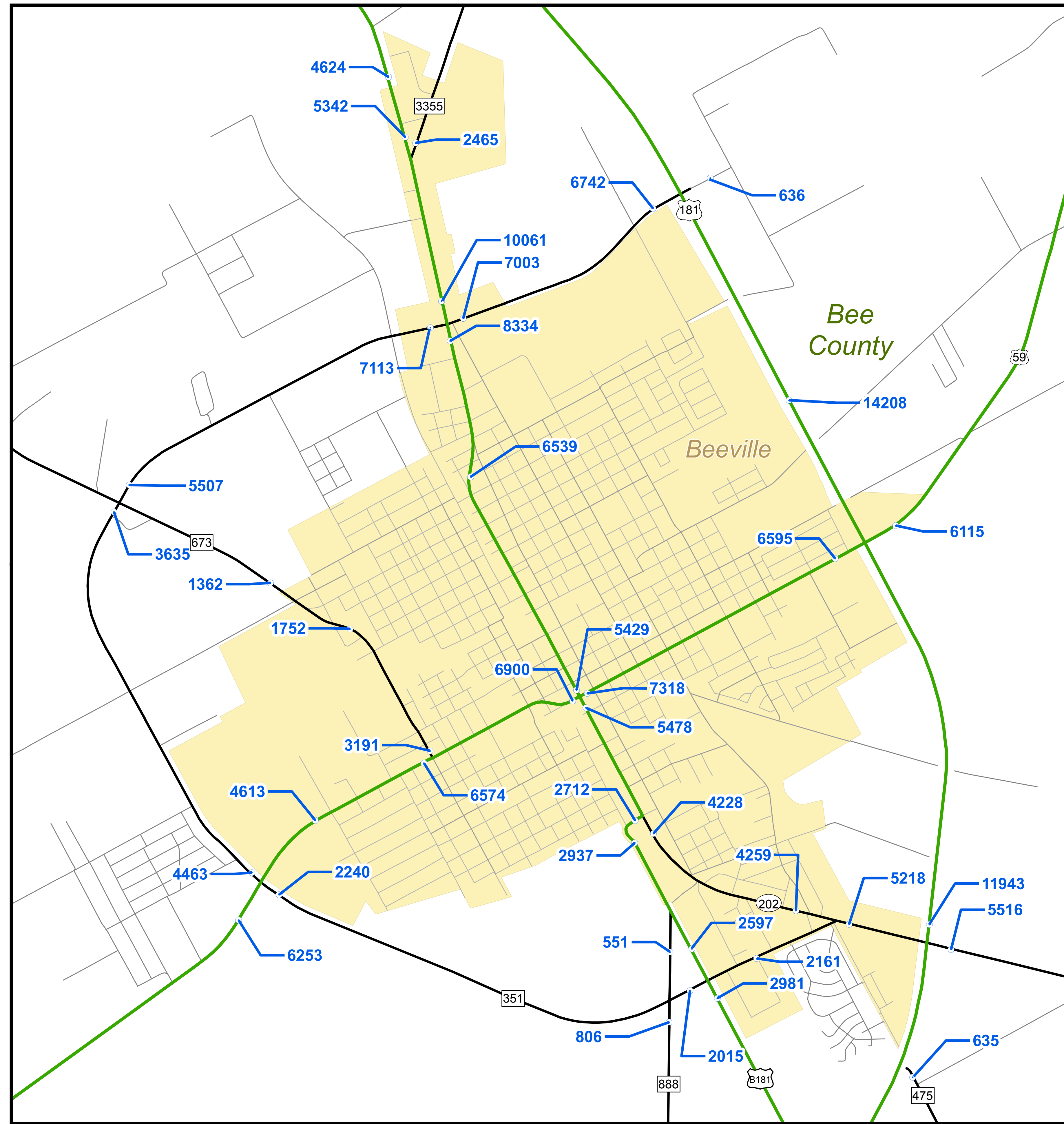
IN COOPERATION WITH THE  
United States Department of Transportation Federal Highway Administration

COPYRIGHT 2017 by the Texas Department of Transportation.  
All rights reserved.  
NOTICE: This map has been prepared for internal use within the Texas Department of Transportation. Accuracy is limited to the validity of available data.  
Toll road traffic counts are shown for context purposes only and may not represent On System traffic.

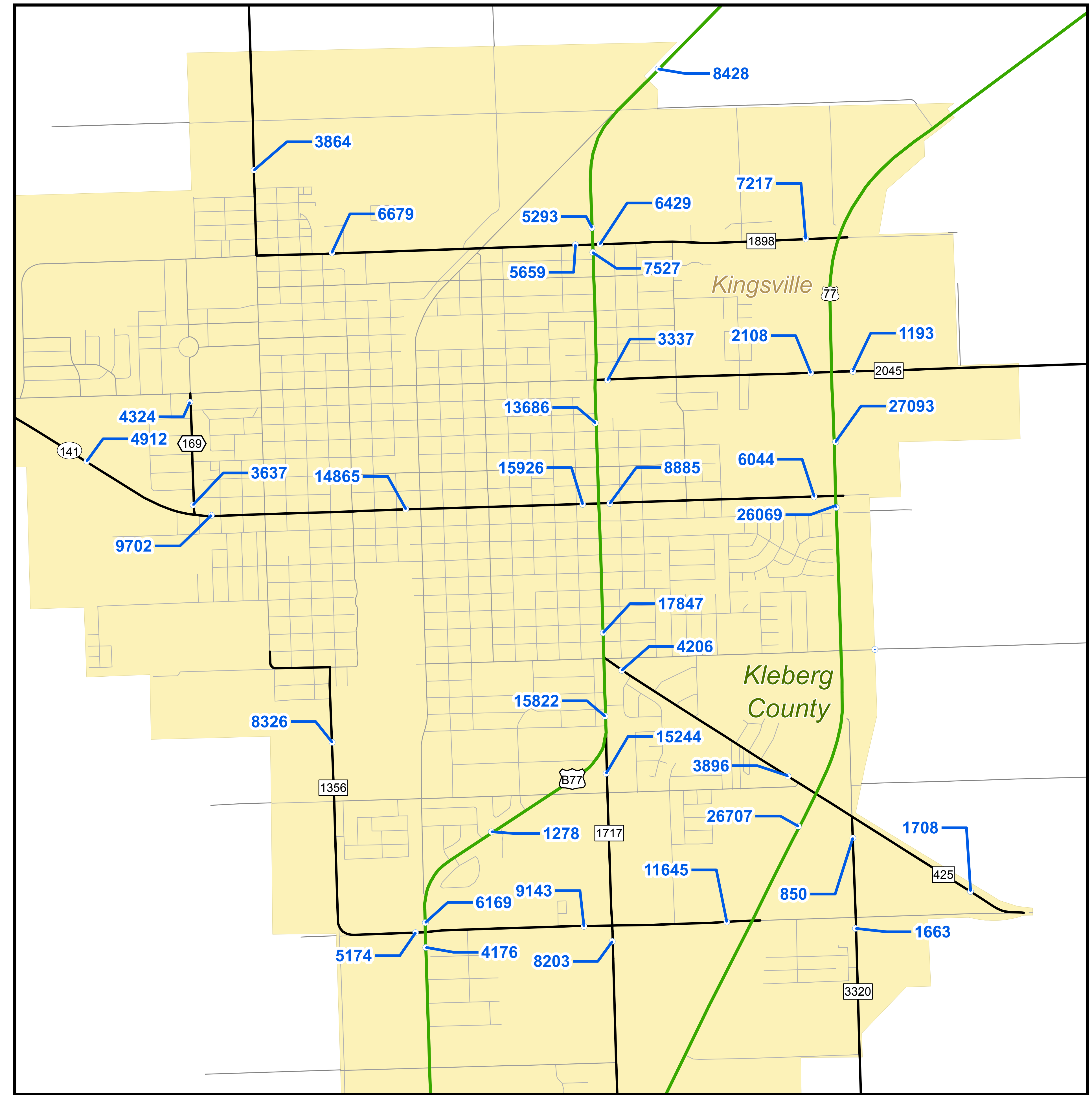
Publication Date: September 2016



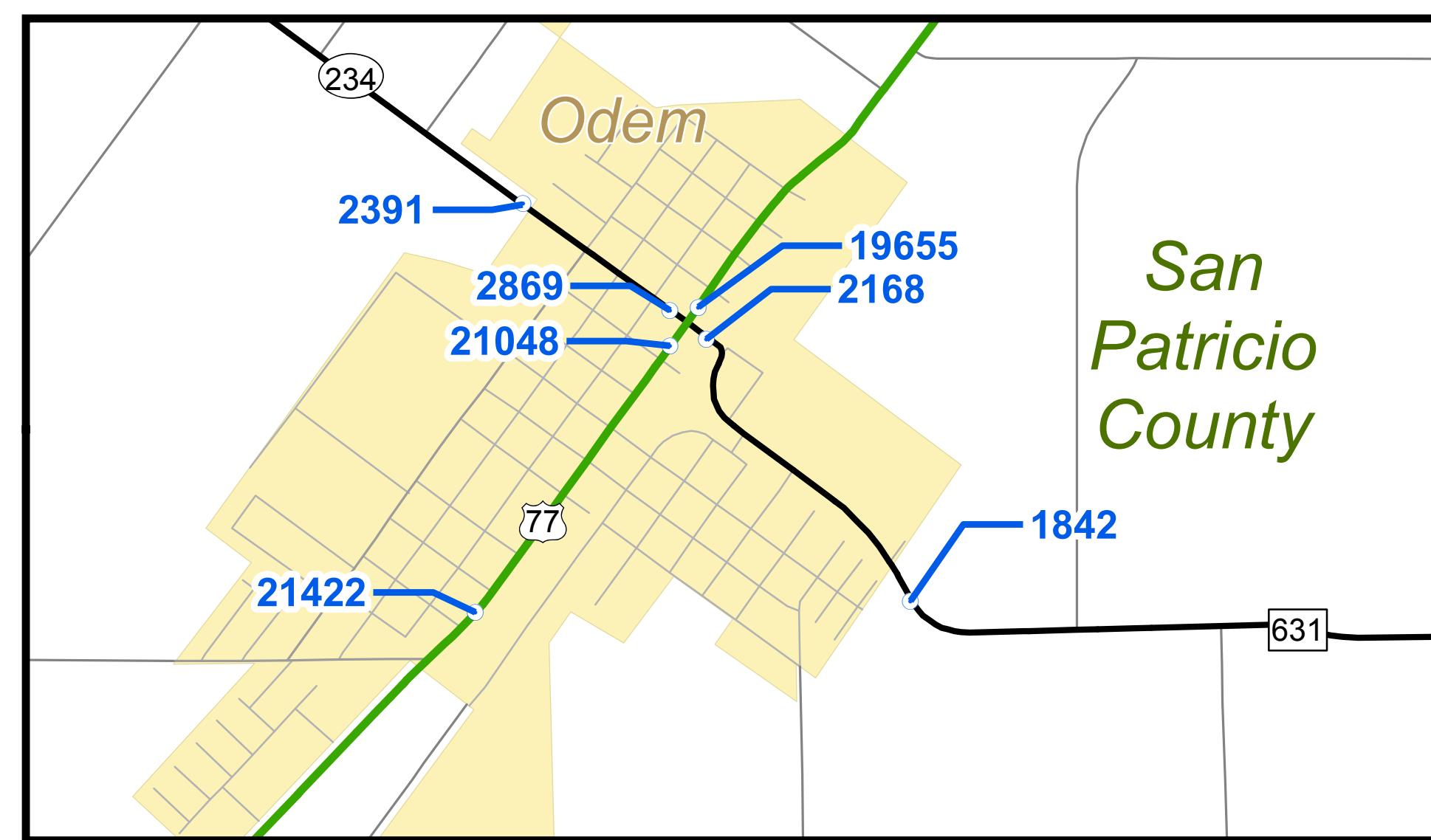




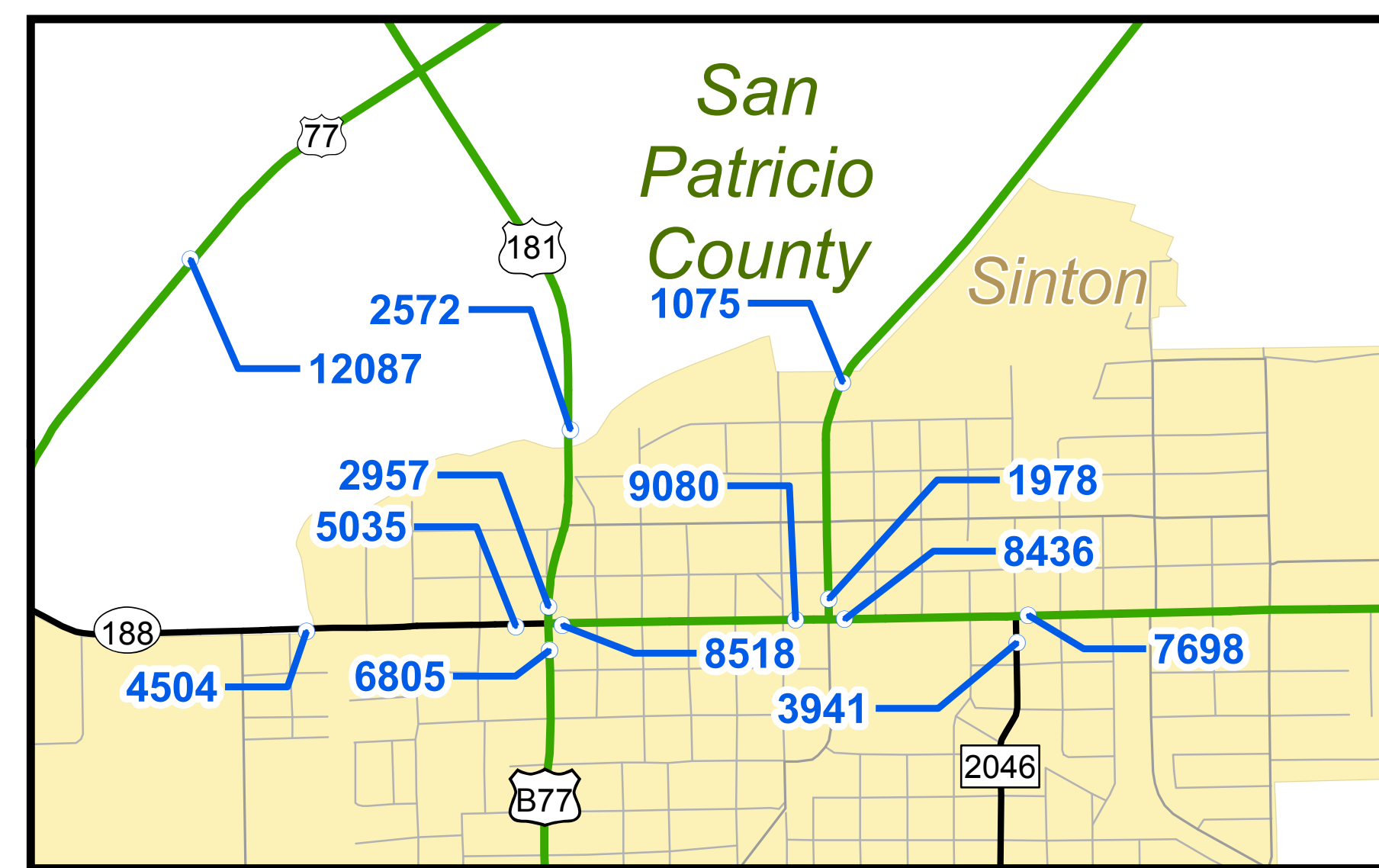
Beeville (See Base Sheet 6)



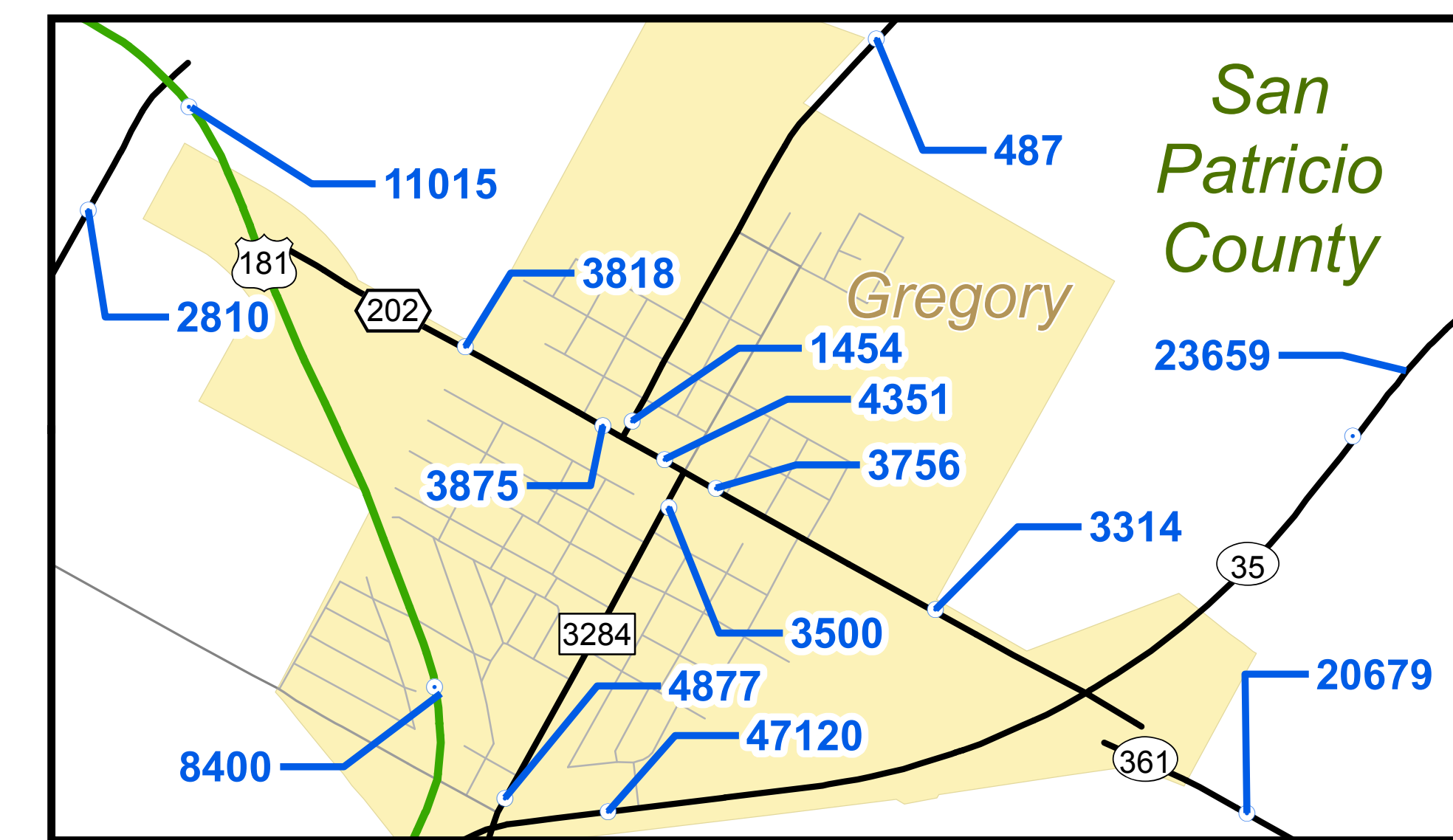
Kingsville (See Base Sheet 10)



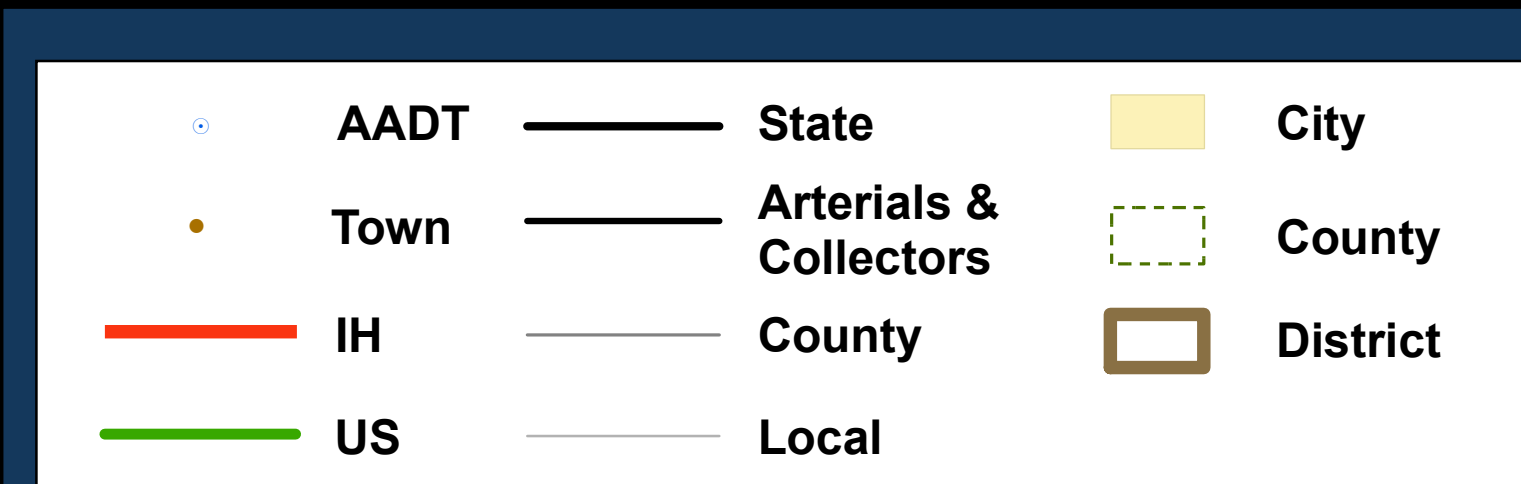
Odem (See Base Sheet 9)



Sinton (See Base Sheet 9)



Gregory (See Base Sheet 9)



## 2016 CORPUS CHRISTI DISTRICT TRAFFIC MAP

PREPARED BY THE  
 Texas Department of Transportation  
 Transportation Planning and Programming Division  
 Traffic Analysis System Support Branch  
 IN COOPERATION WITH THE  
 United States Department of Transportation Federal Highway Administration

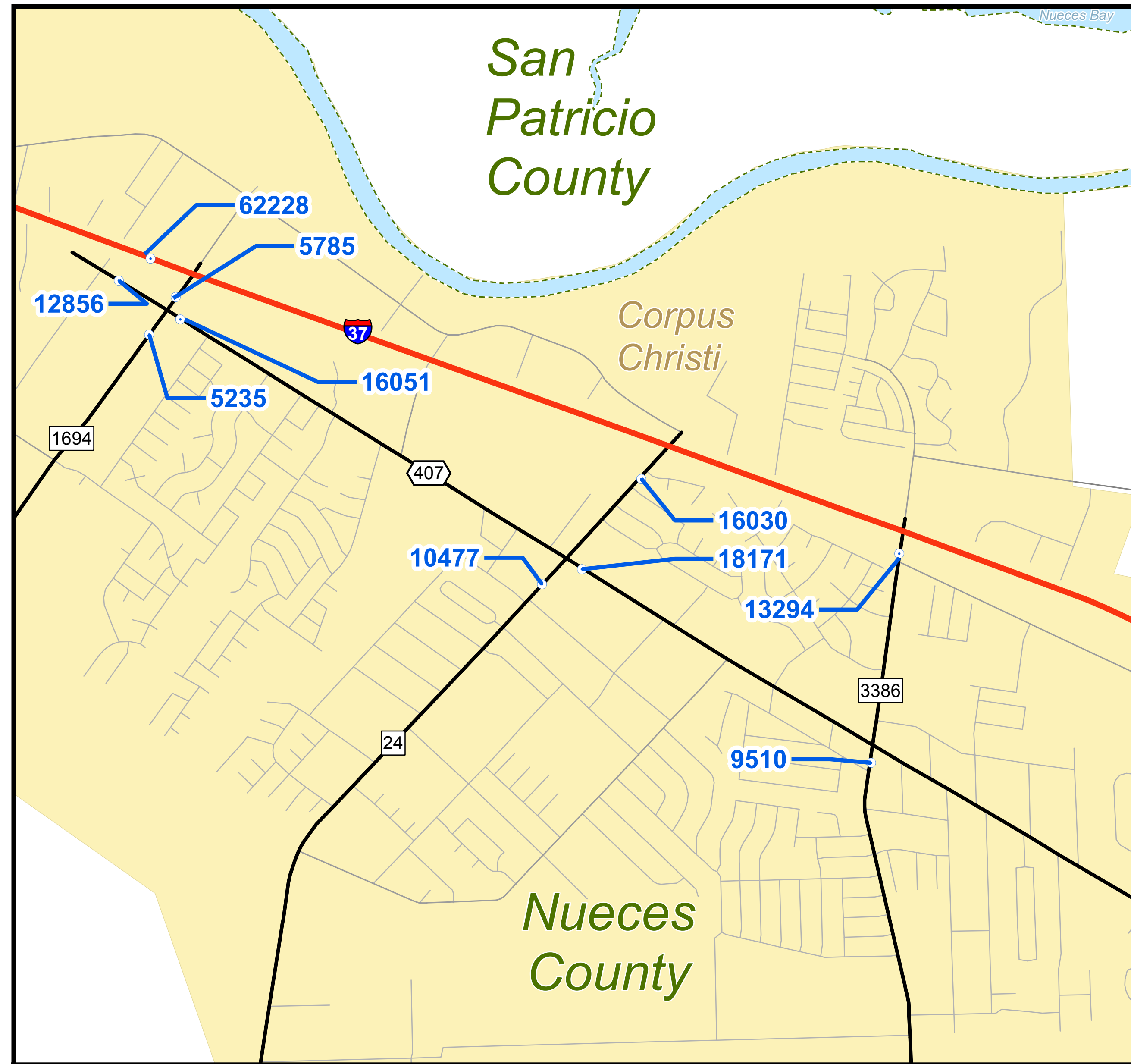
COPYRIGHT 2017 by the Texas Department of Transportation.  
 All rights reserved.

NOTICE: This map has been prepared for internal use within the Texas Department of Transportation. Accuracy is limited to the validity of available data.  
 Toll road traffic counts are shown for context purposes only and may not represent On System traffic.

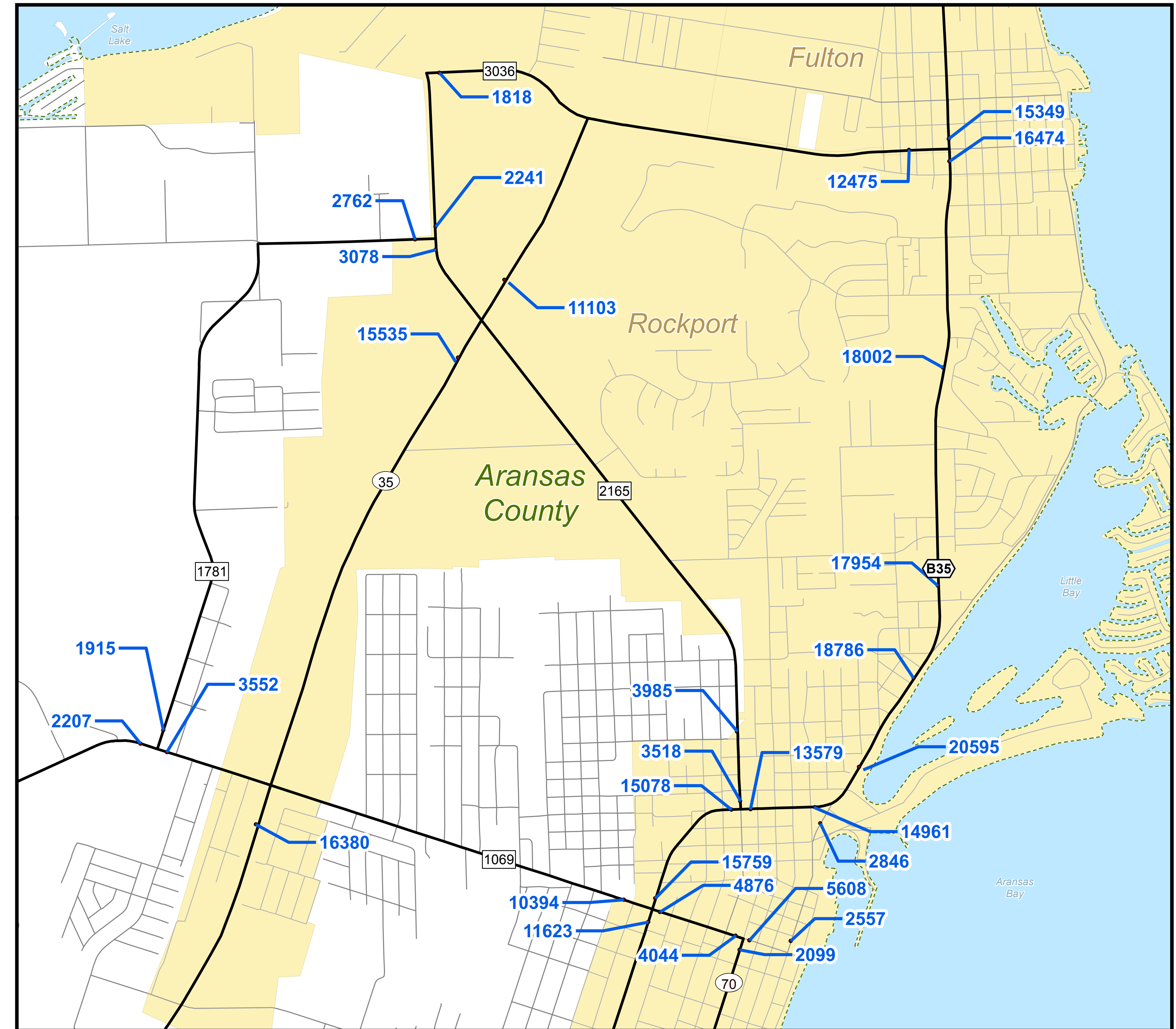
Publication Date: September 2017



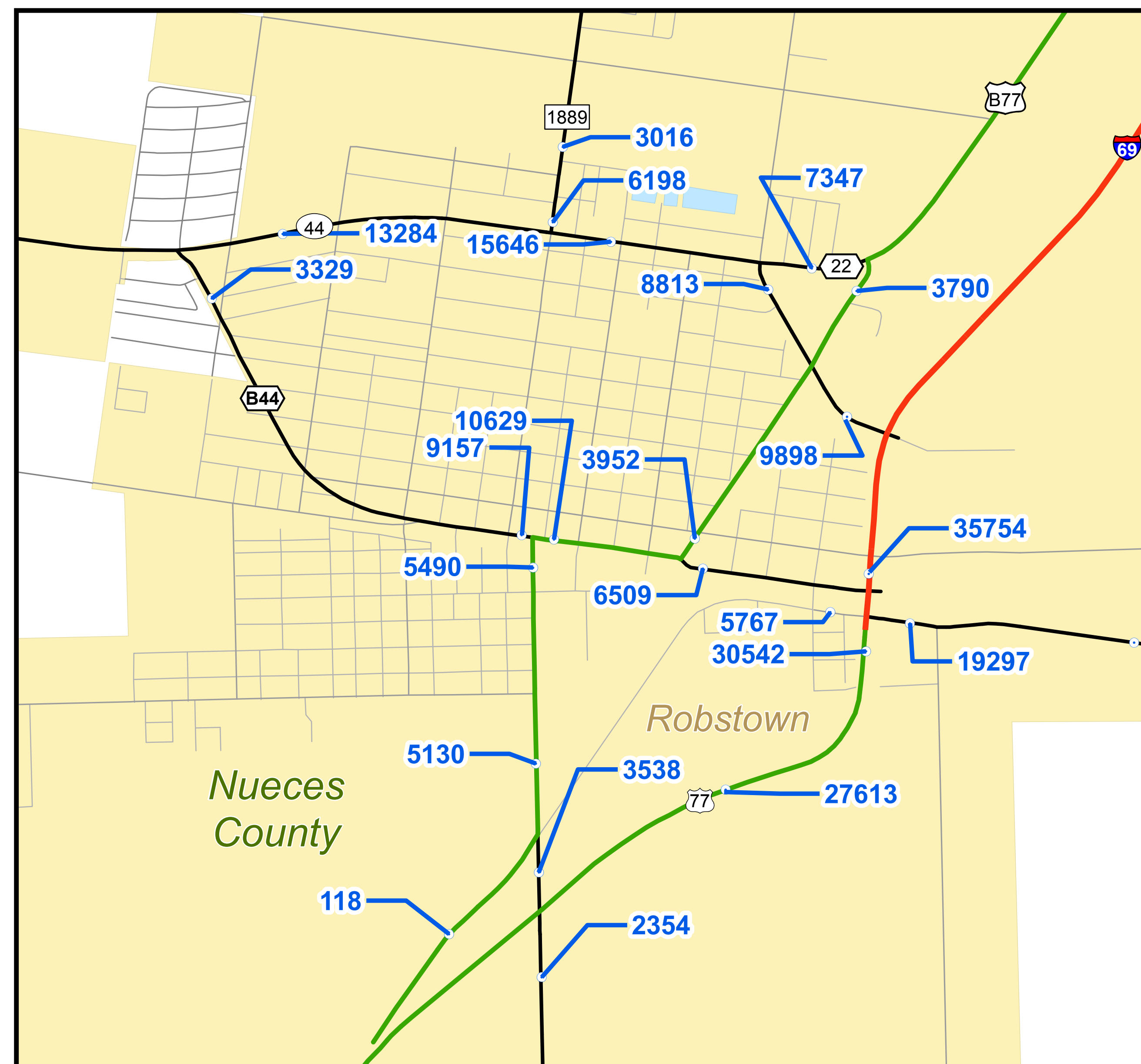




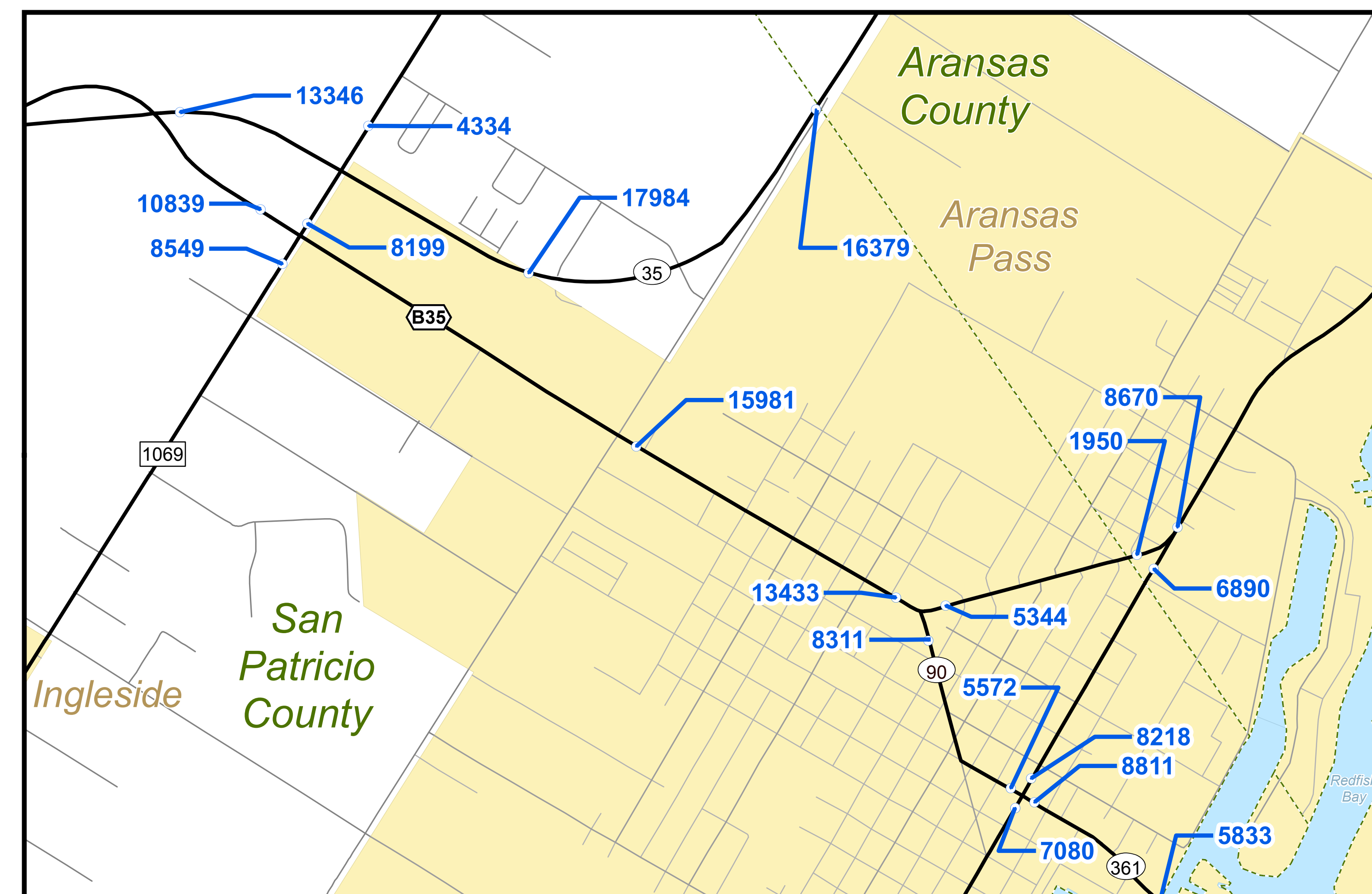
Corpus Christi West (See Base Sheet 9)



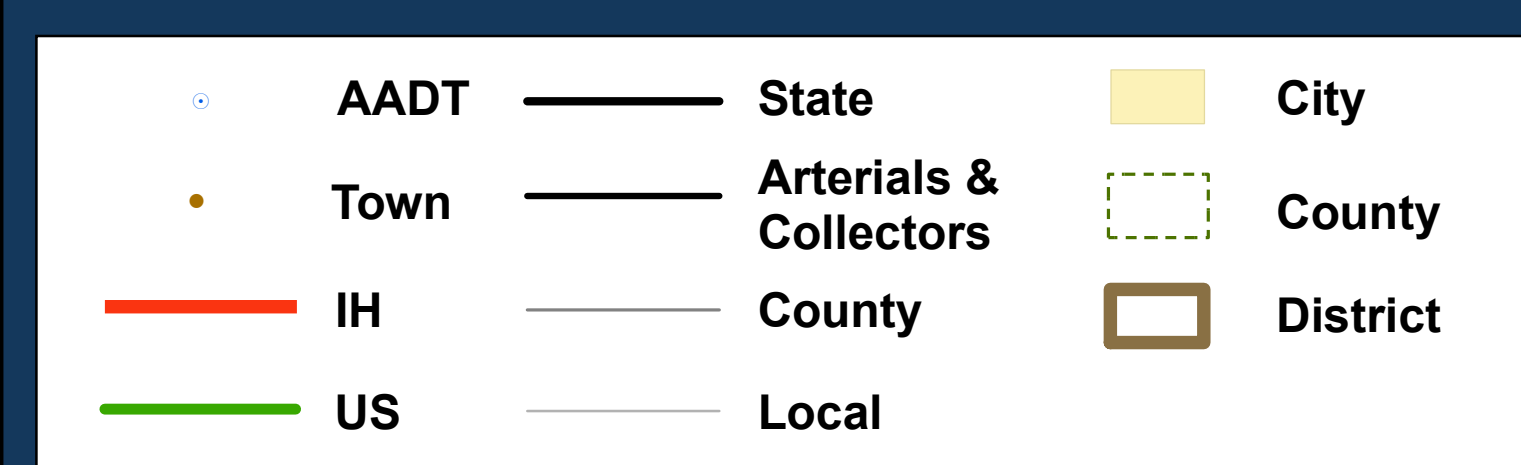
Fulton-Rockport (See Base Sheet 6)



Robstown (See Base Sheet 8)



Aransas Pass (See Base Sheet 9)



## 2016 CORPUS CHRISTI DISTRICT TRAFFIC MAP

PREPARED BY THE  
Texas Department of Transportation  
Transportation Planning and Programming Division  
Traffic Analysis System Support Branch

IN COOPERATION WITH THE  
United States Department of Transportation Federal Highway Administration

COPYRIGHT 2017 by the Texas Department of Transportation.  
All rights reserved.  
NOTICE: This map has been prepared for internal use within the Texas Department of Transportation. Accuracy is limited to the validity of available data.  
Toll road traffic counts are shown for context purposes only and may not represent On System traffic.  
Publication Date: September 2017

