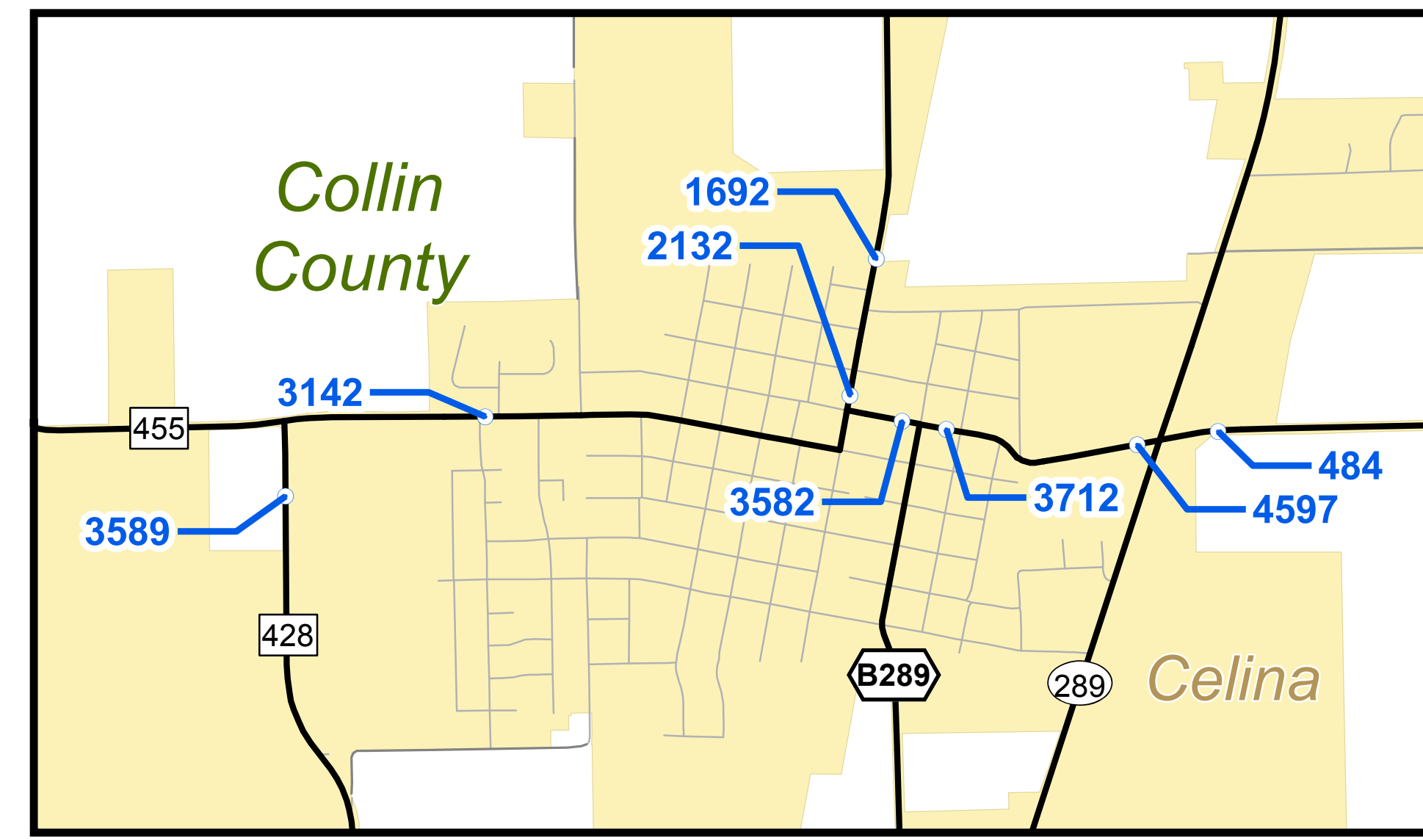
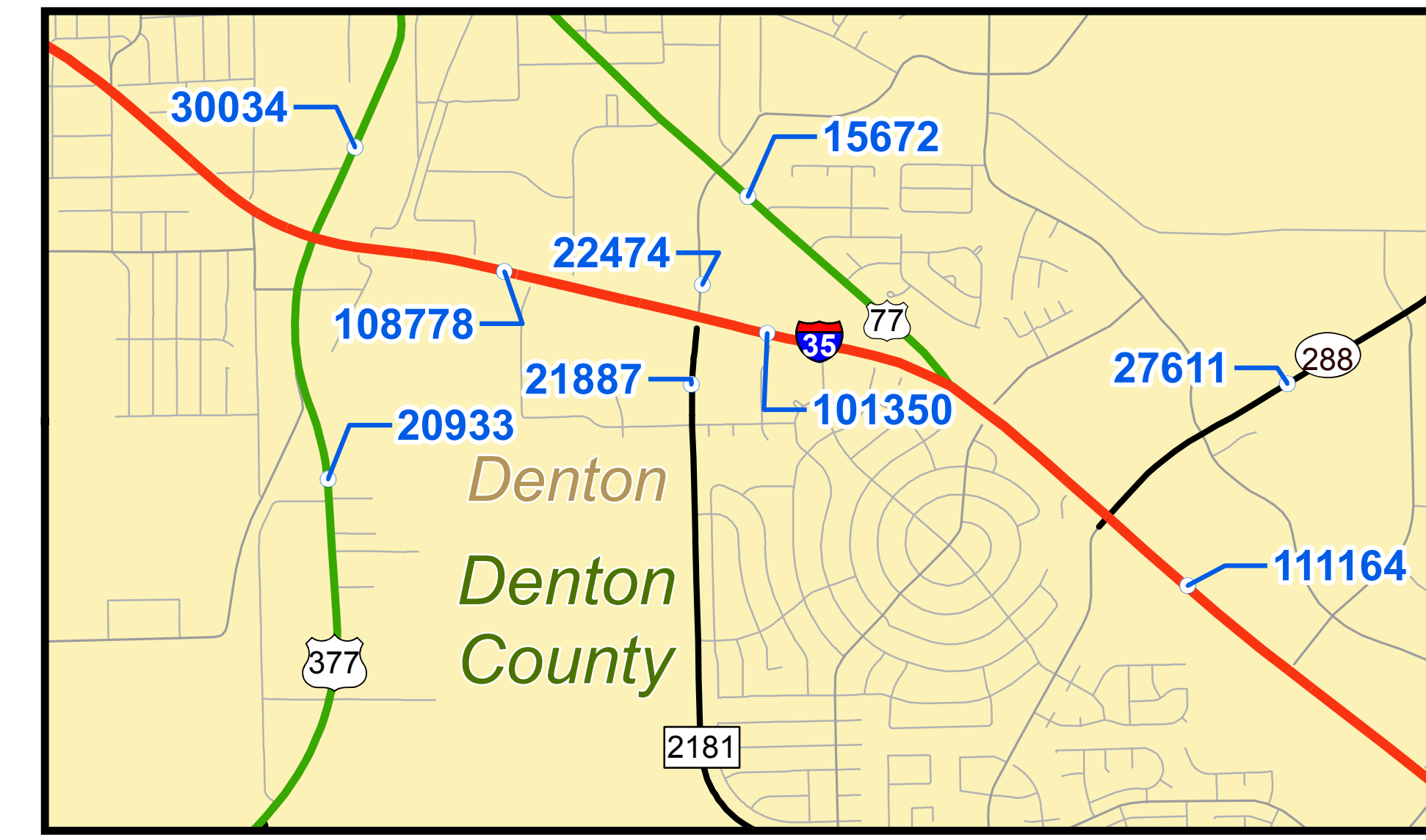


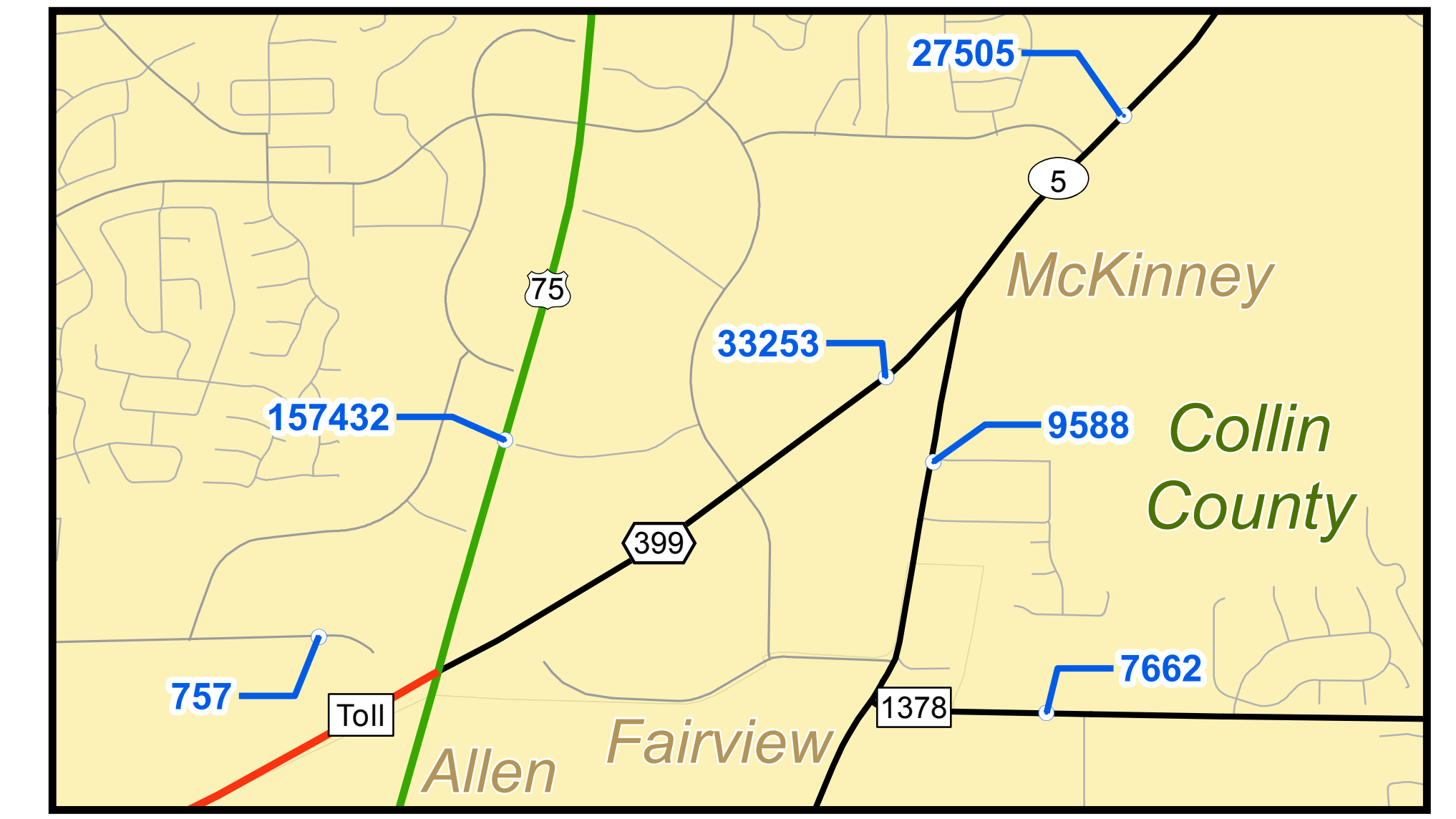
Sanger (See Base Sheet 1)



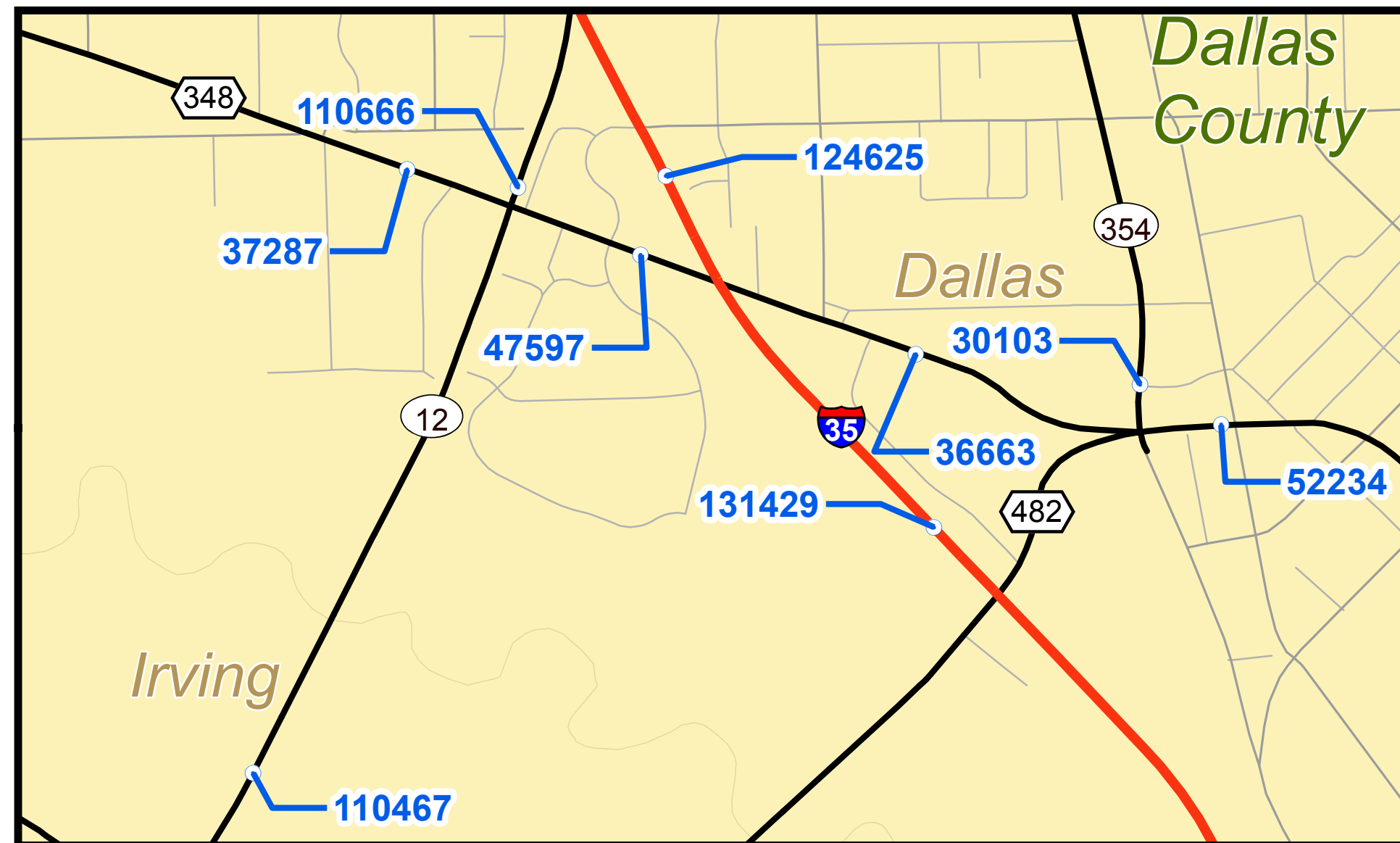
Celina (See Base Sheet 2)



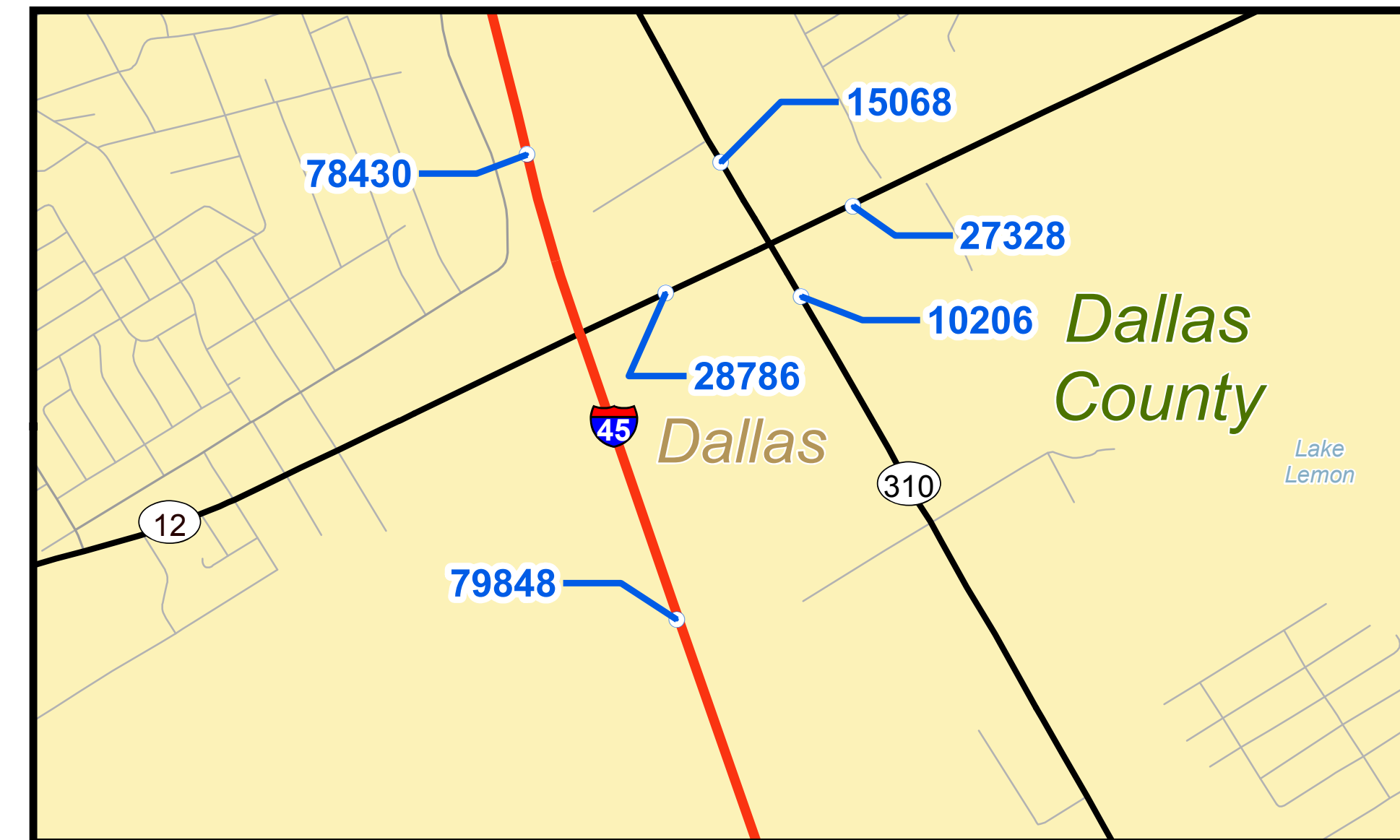
Denton (See Base Sheet 4)



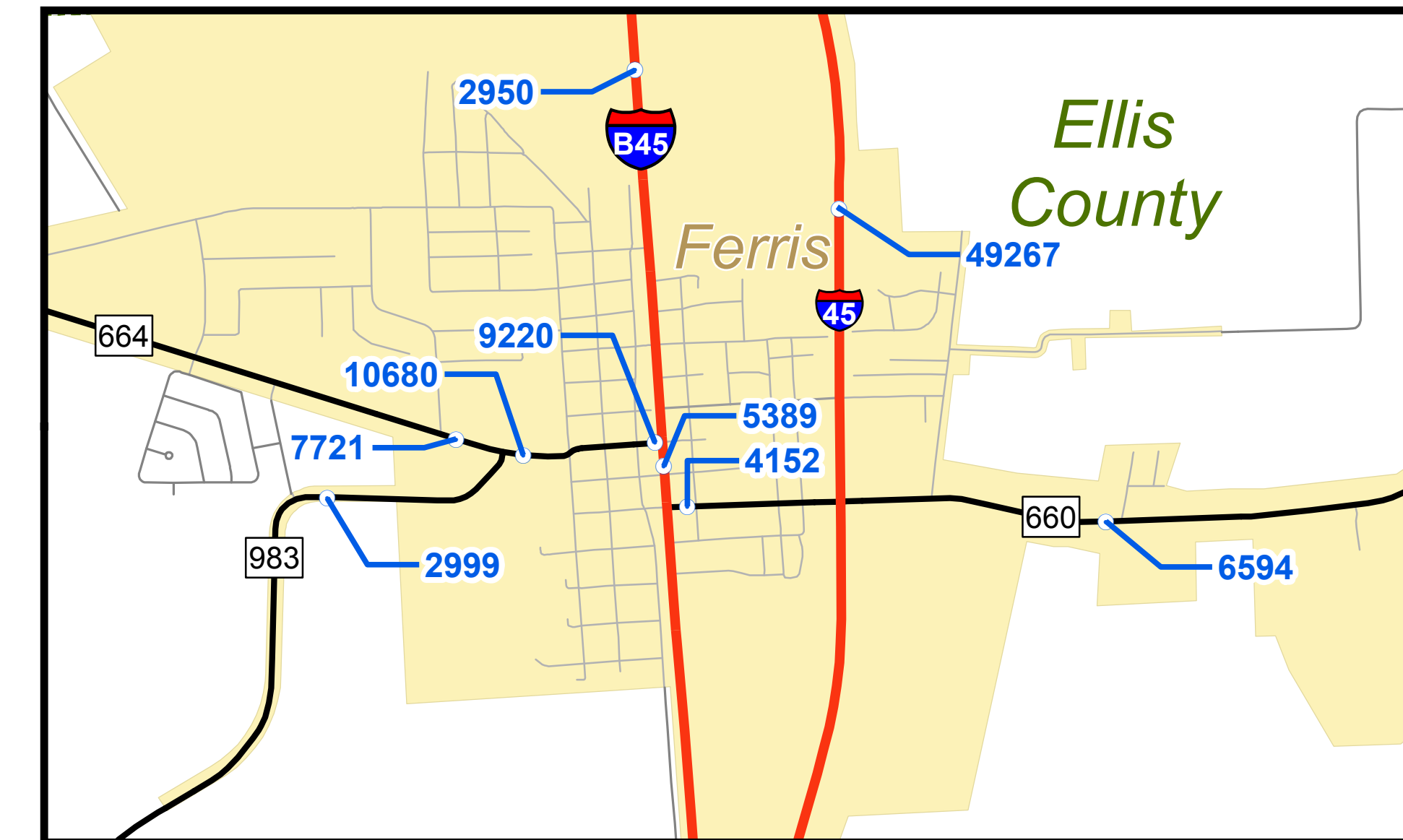
McKinney-Fairview (See Base Sheet 4)



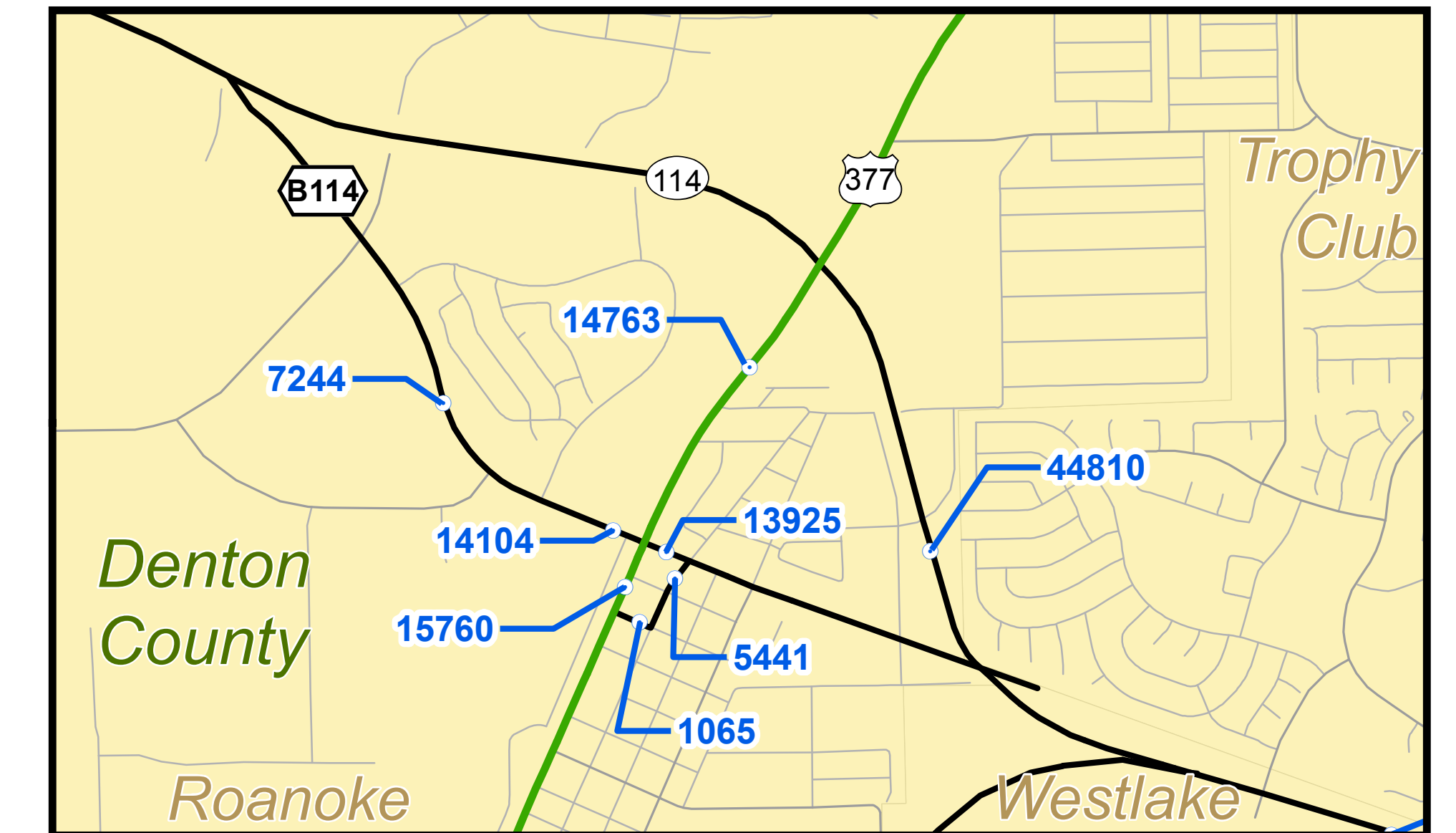
Dallas Northwest (See Base Sheet 7)



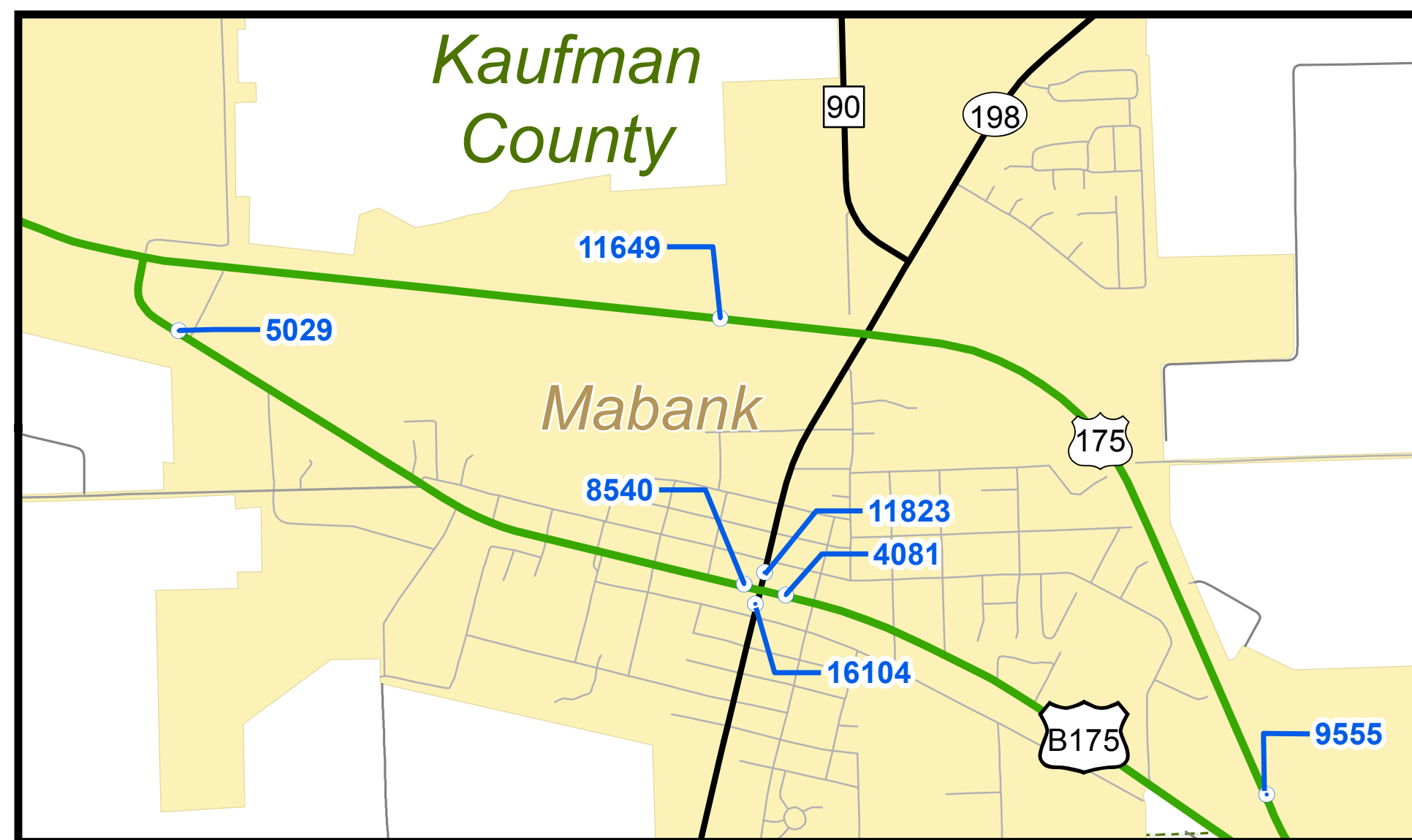
Dallas Southeast (See Base Sheet 10)



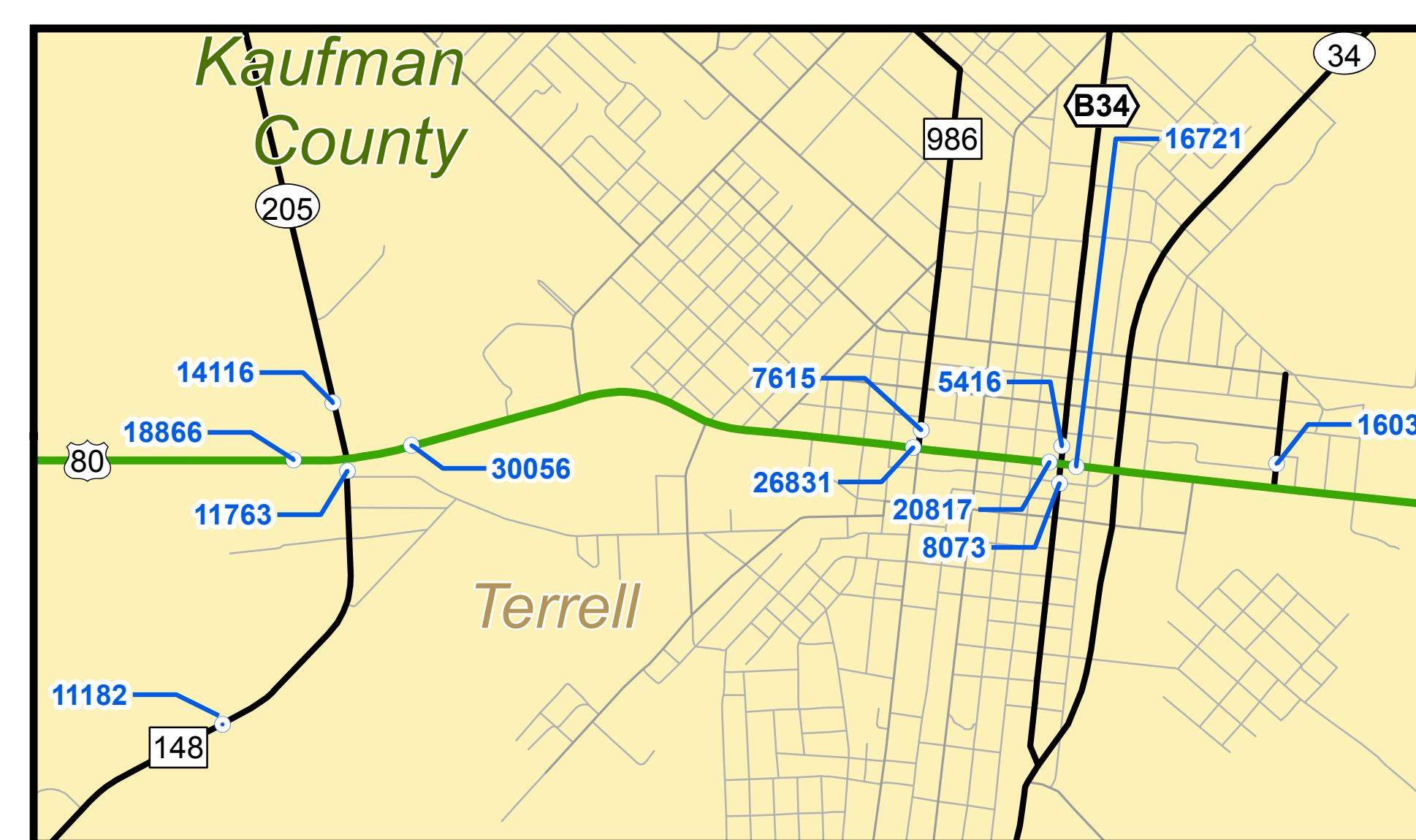
Ferris (See Base Sheet 11)



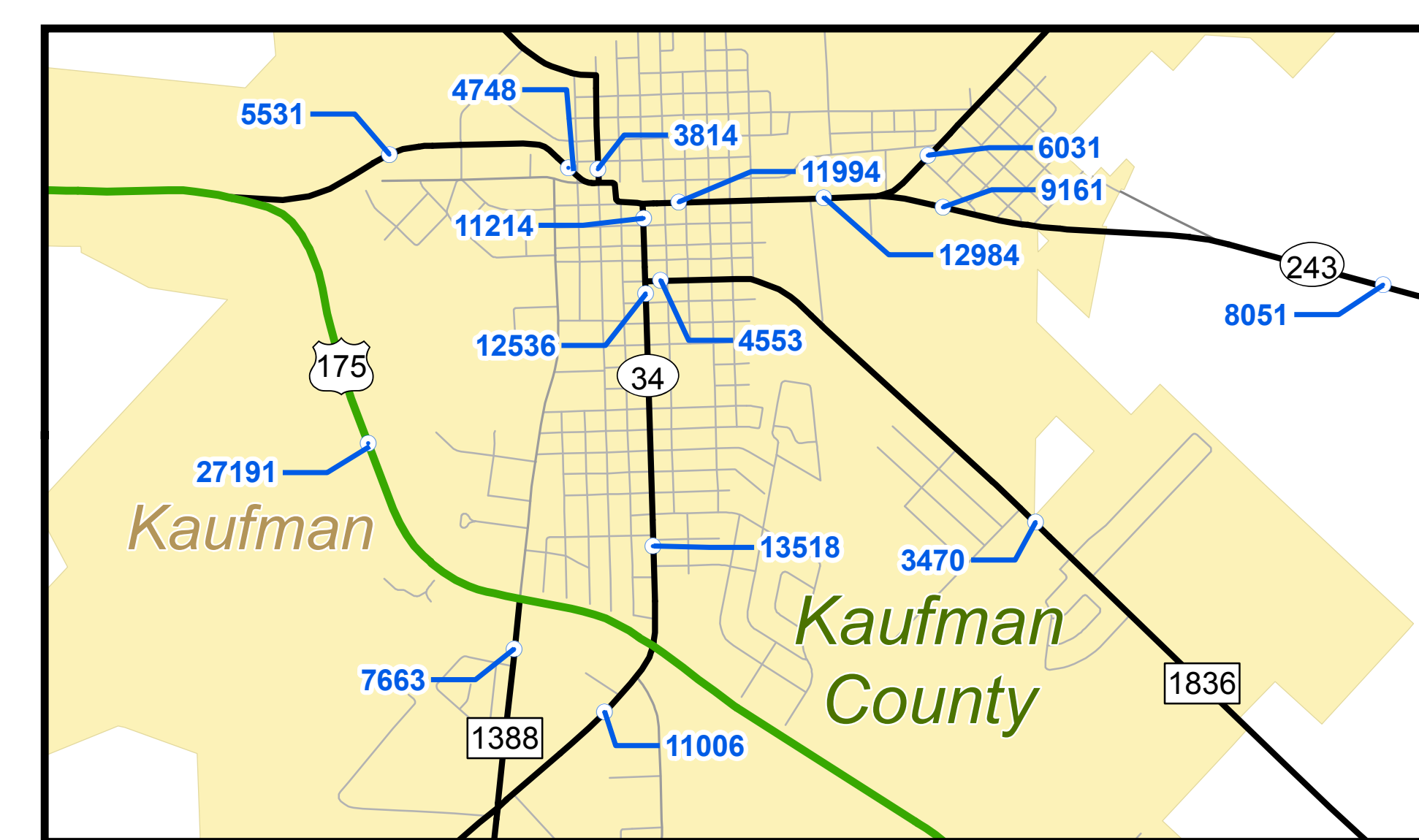
Roanoke (See Base Sheet 4)



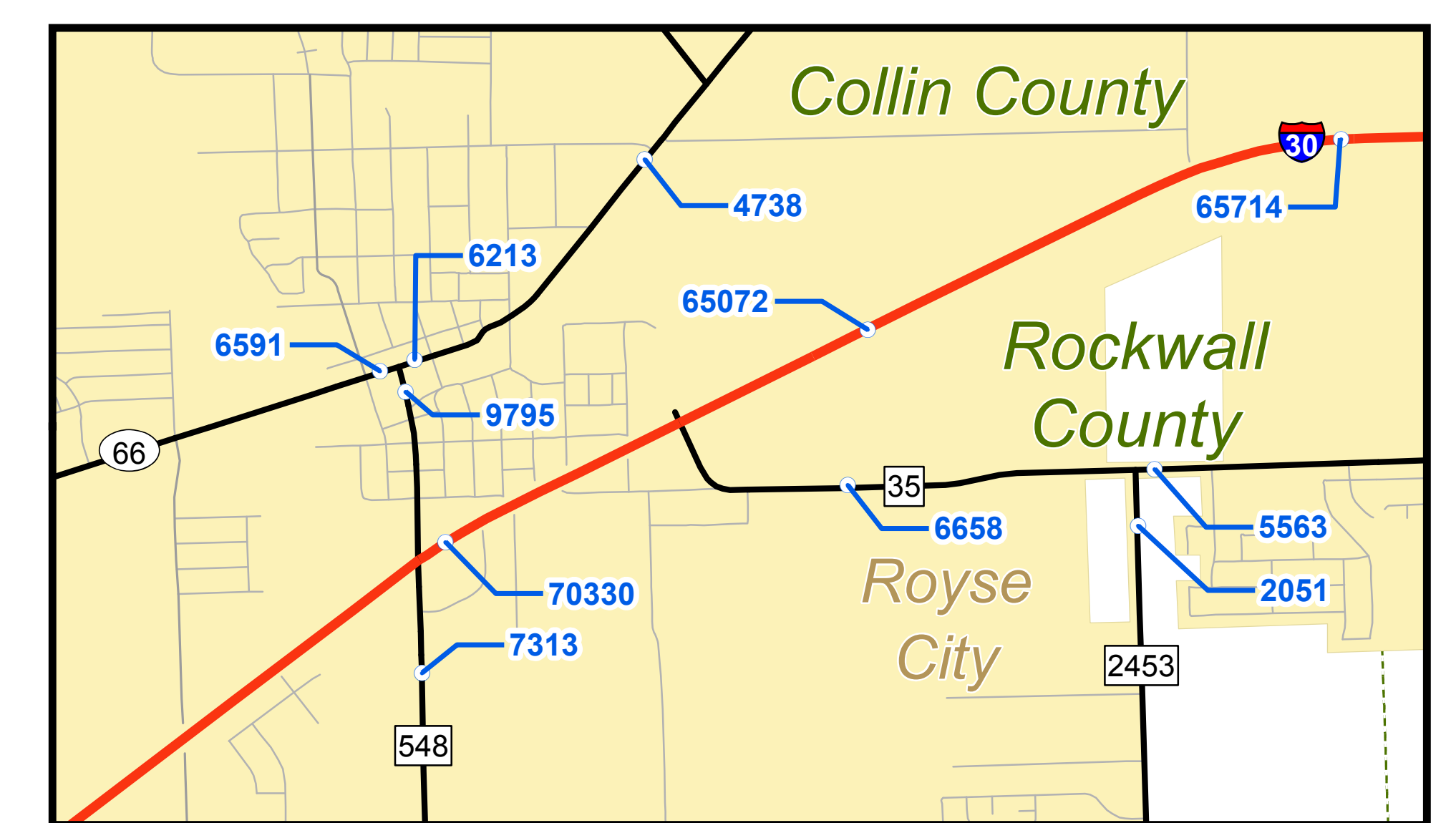
Mabank (See Base Sheet 15)



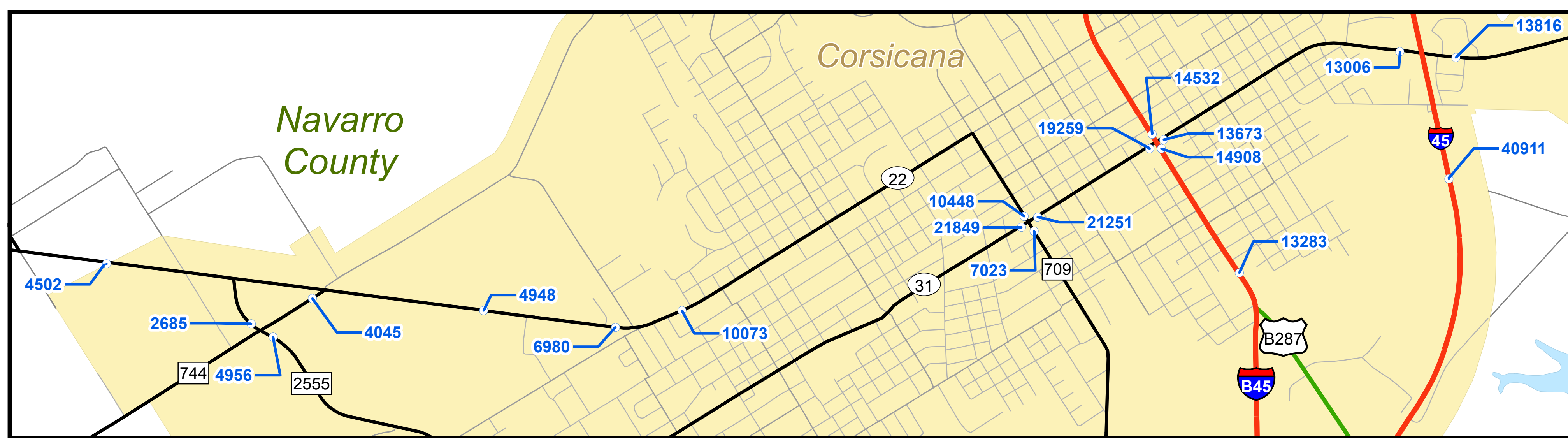
Terrell (See Base Sheet 12)



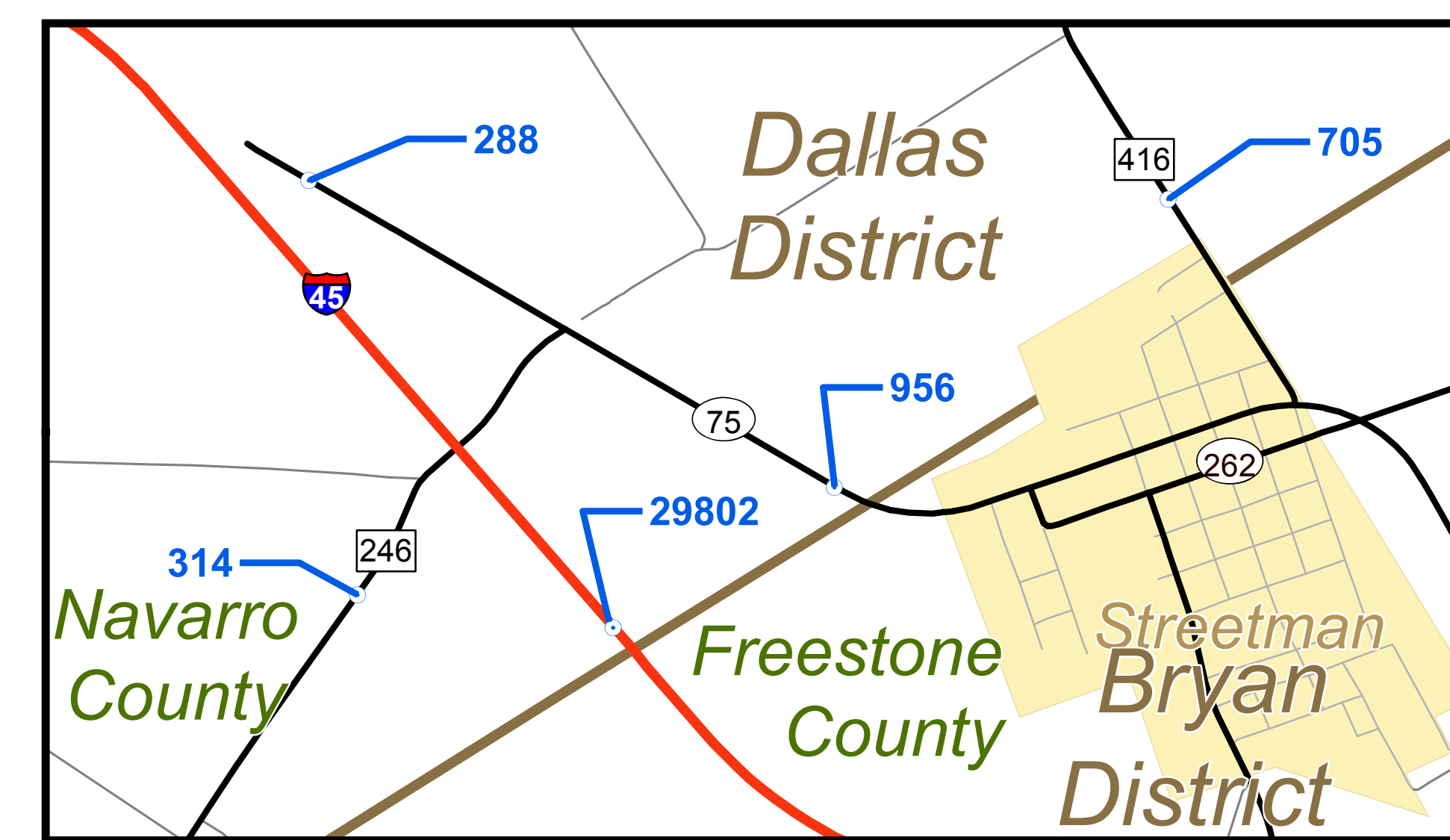
Kaufman (See Base Sheet 12)



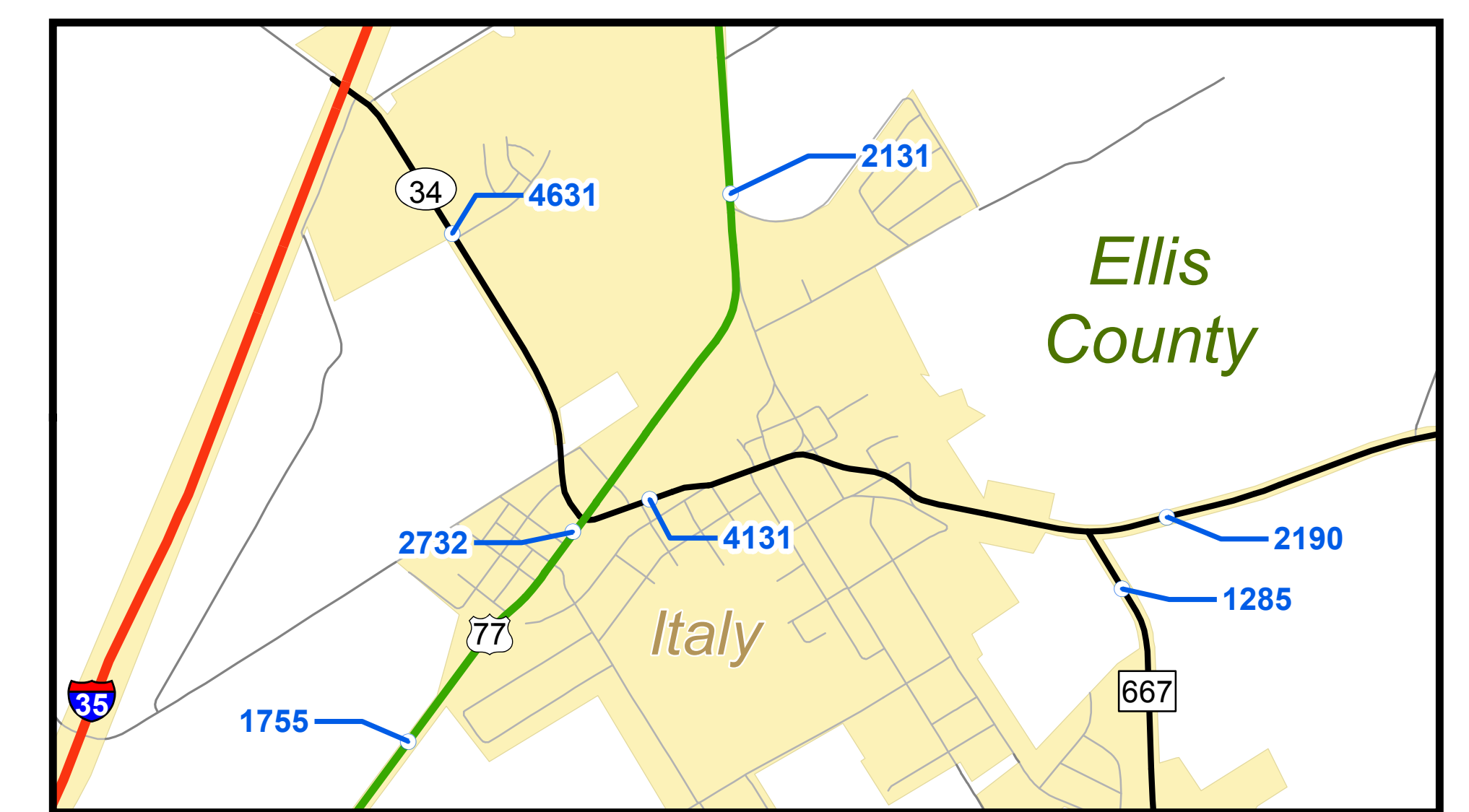
Royse City (See Base Sheet 6)



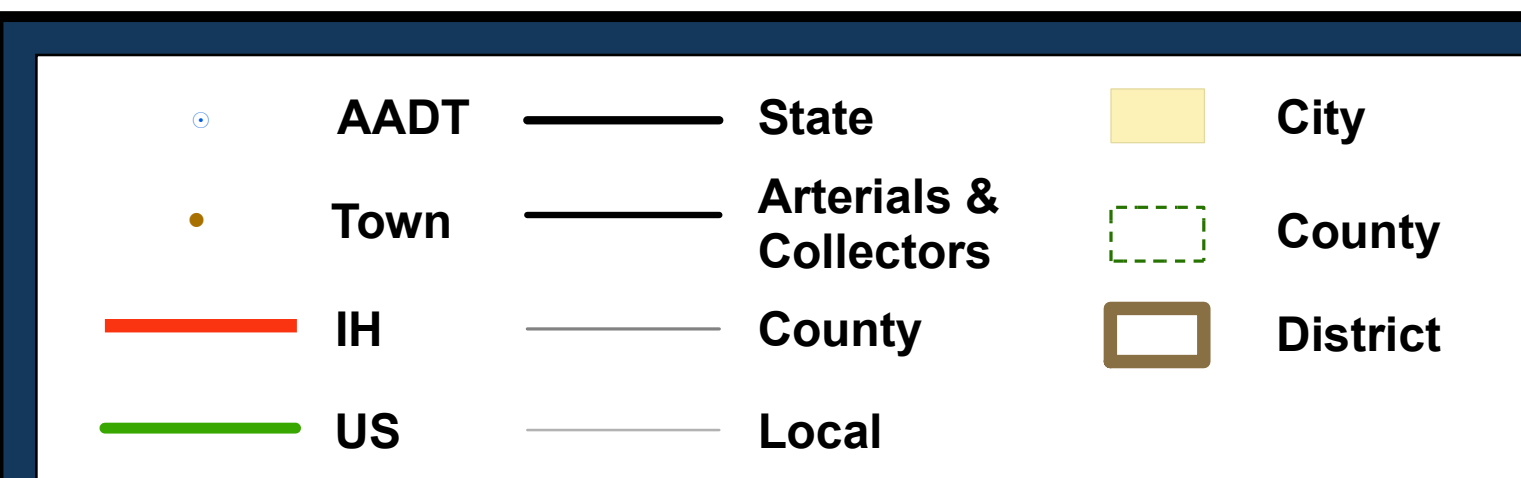
Corsicana (See Base Sheet 17)



Streetman (See Base Sheet 21)



Italy (See Base Sheet 16)

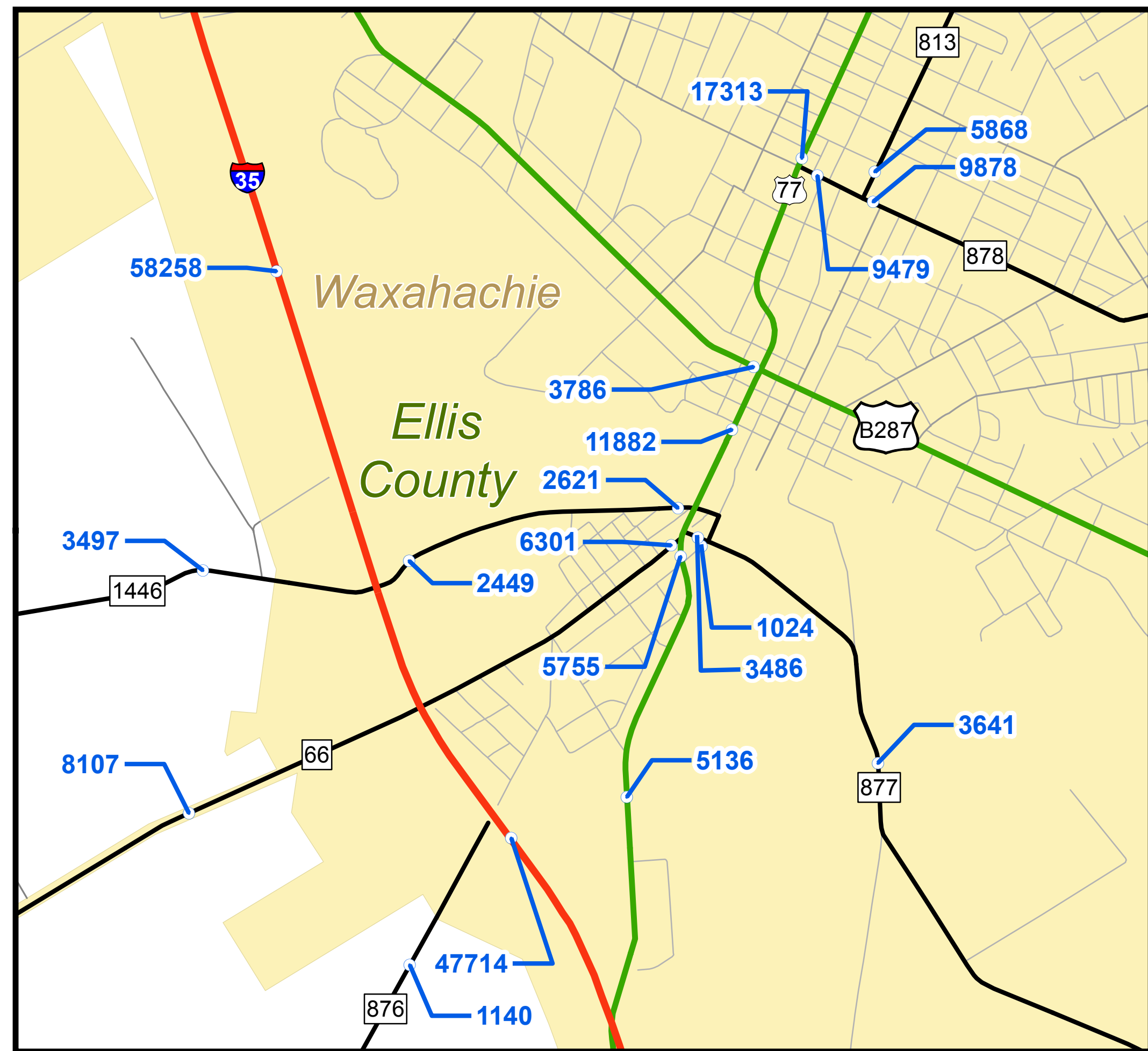


2016 DALLAS DISTRICT TRAFFIC MAP

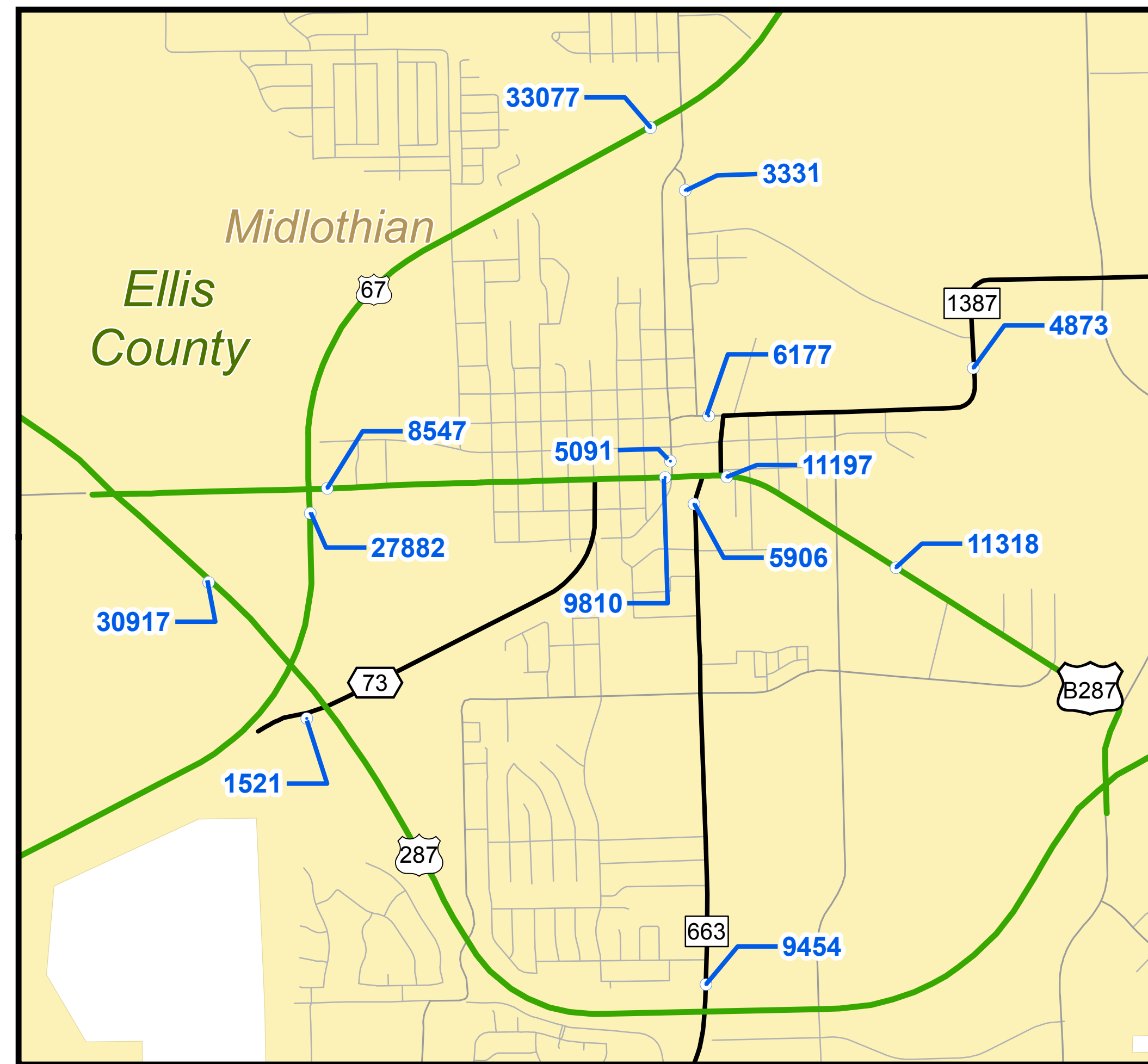
PREPARED BY THE
 Texas Department of Transportation
 Transportation Planning and Programming Division
 Traffic Analysis System Support Branch
 IN COOPERATION WITH THE
 United States Department of Transportation Federal Highway Administration

COPYRIGHT 2017 by the Texas Department of Transportation.
 All rights reserved.
 NOTICE: This map has been prepared for internal use within the Texas Department
 of Transportation. Accuracy is limited to the validity of available data.
 Toll road traffic counts are shown for context purposes only and may not represent
 On System traffic.
 Publication Date: September 2017

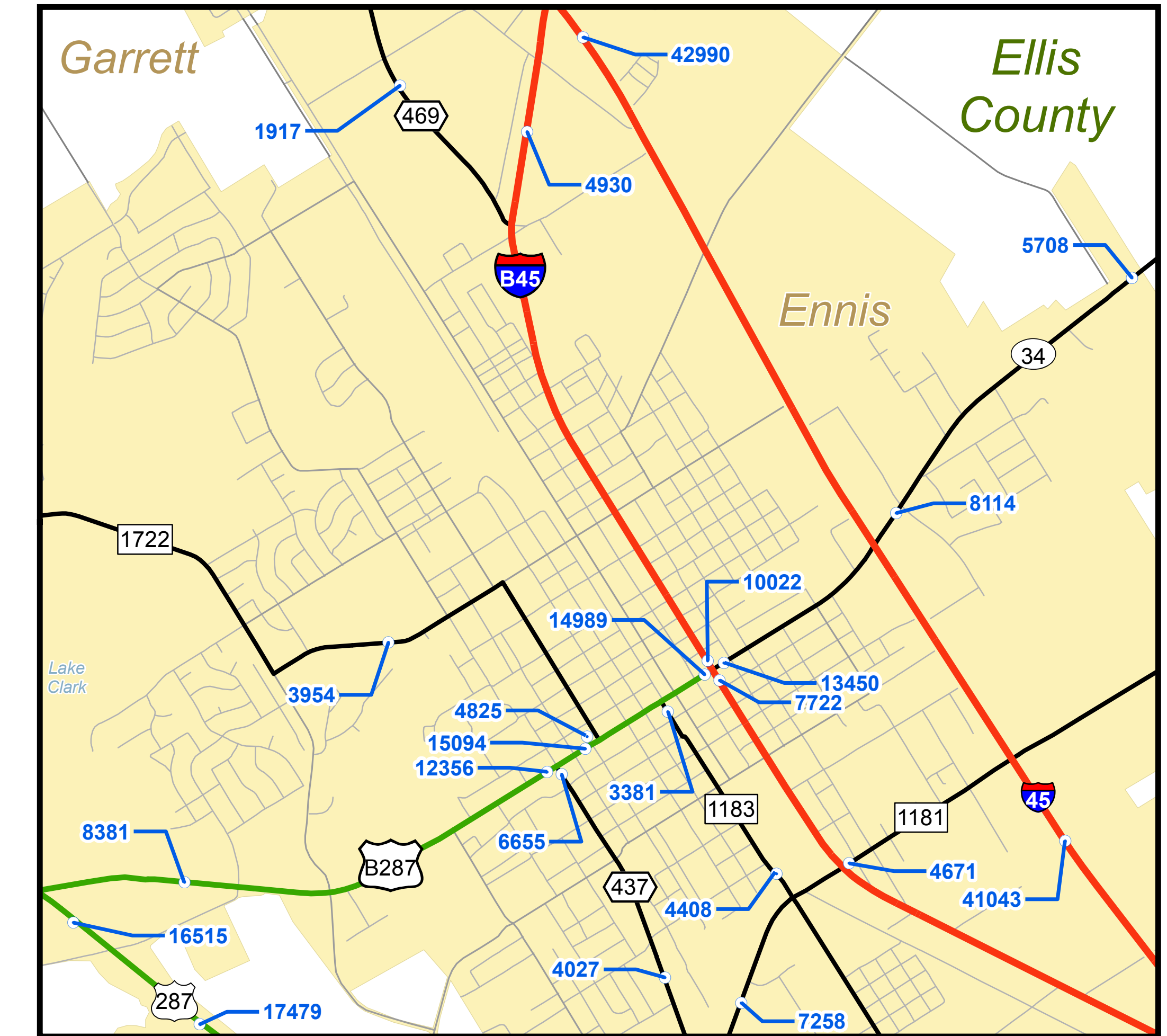




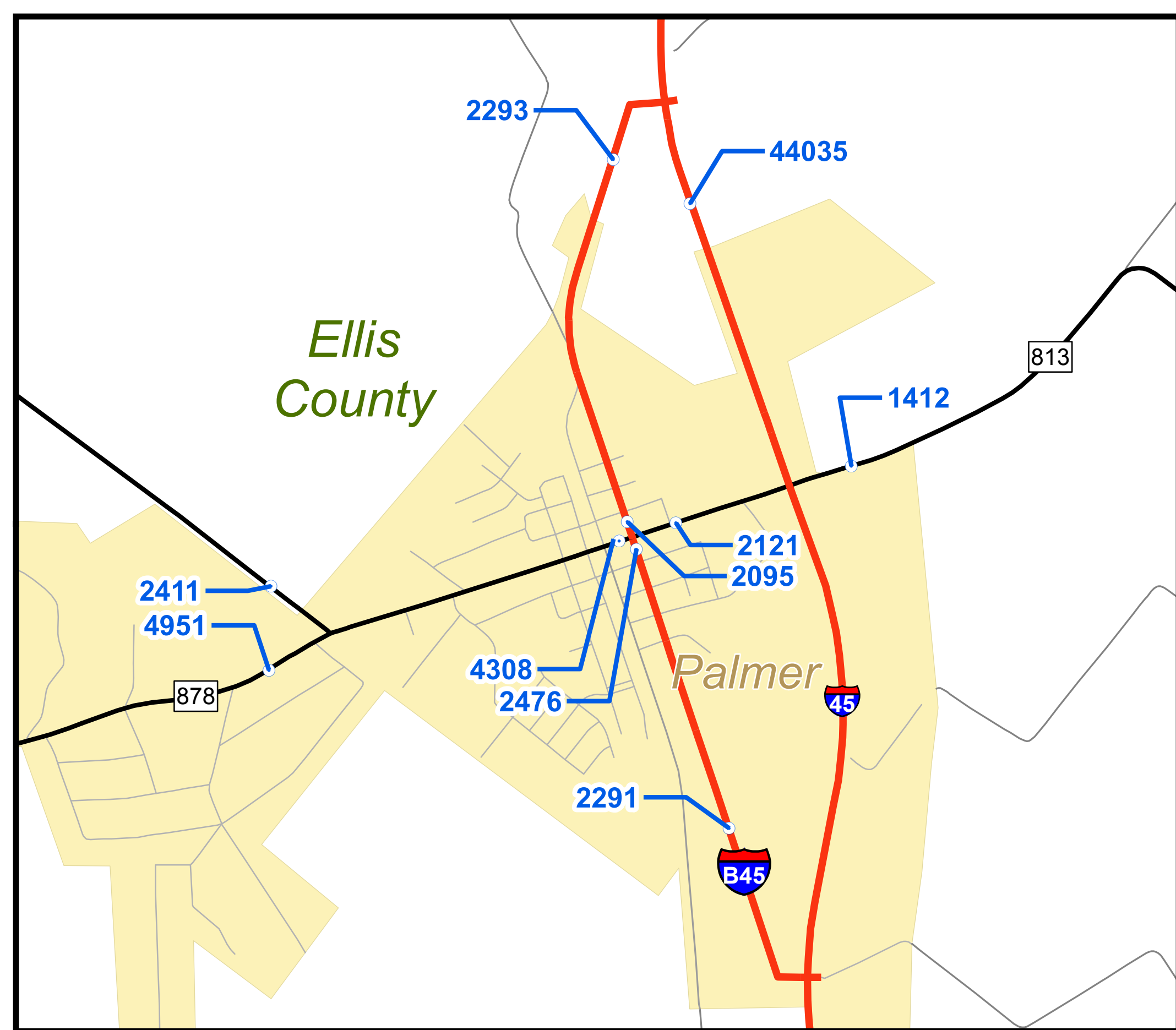
Waxahachie (See Base Sheet 13)



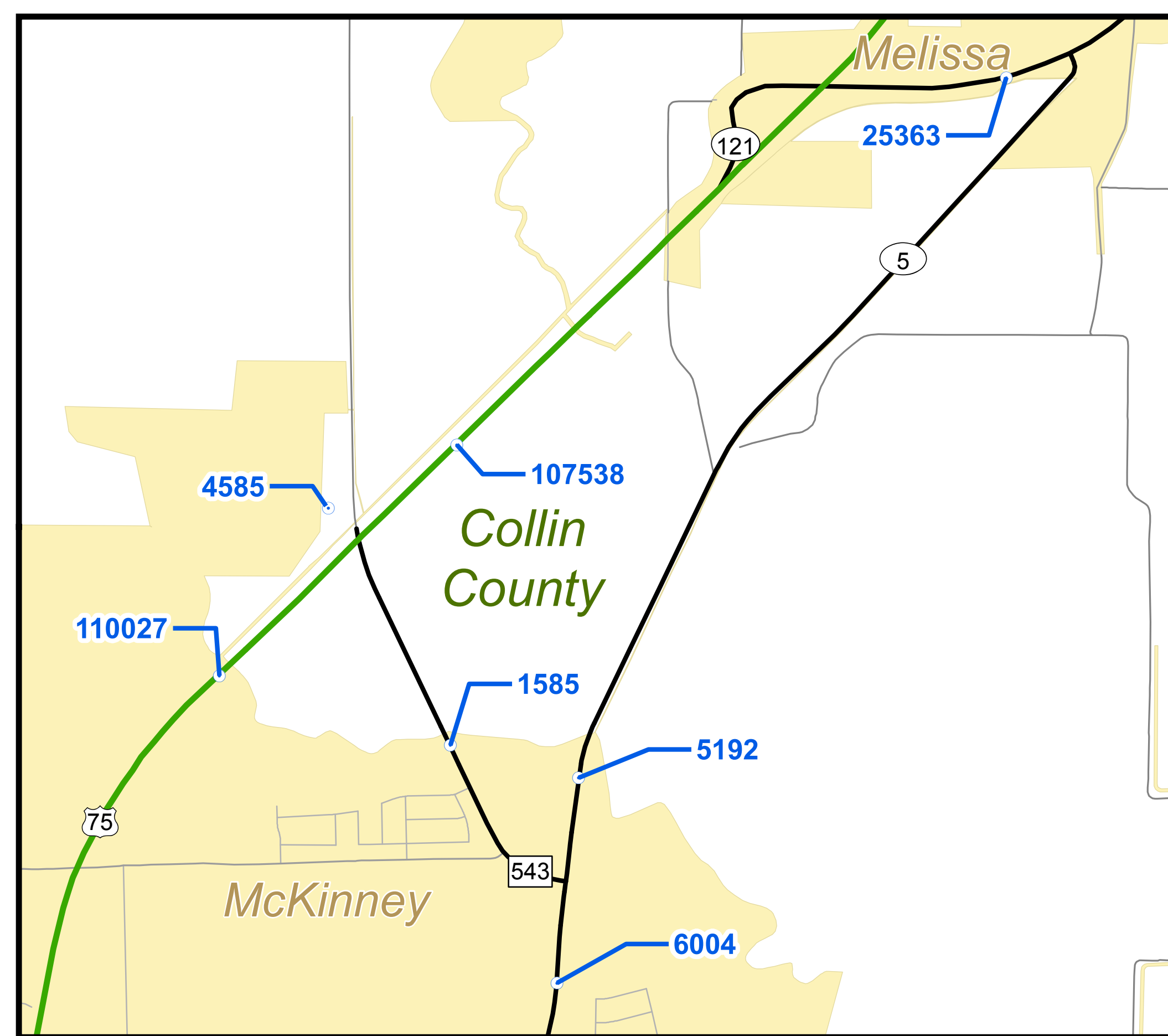
Midlothian (See Base Sheet 13)



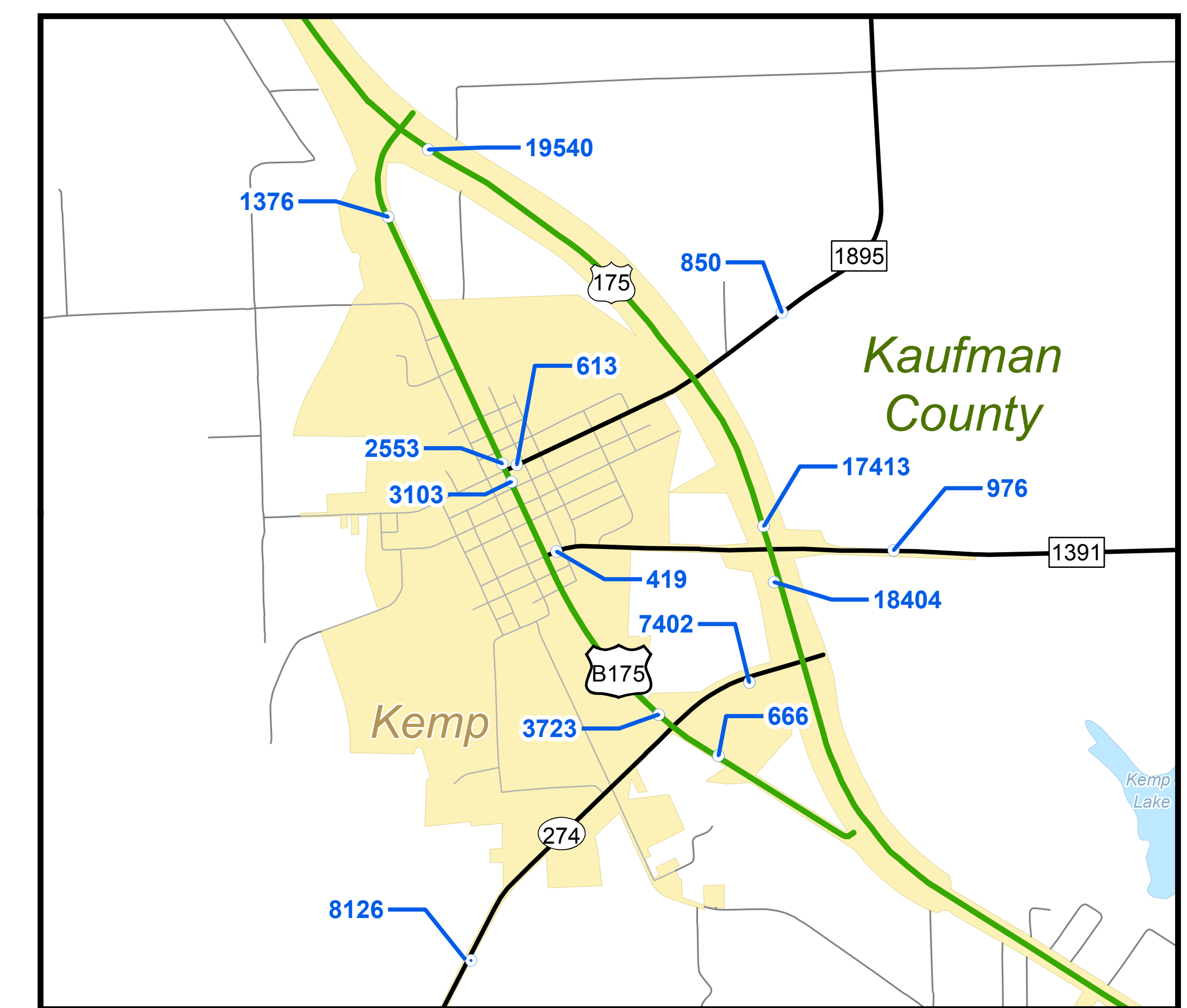
Ennis (See Base Sheet 14)



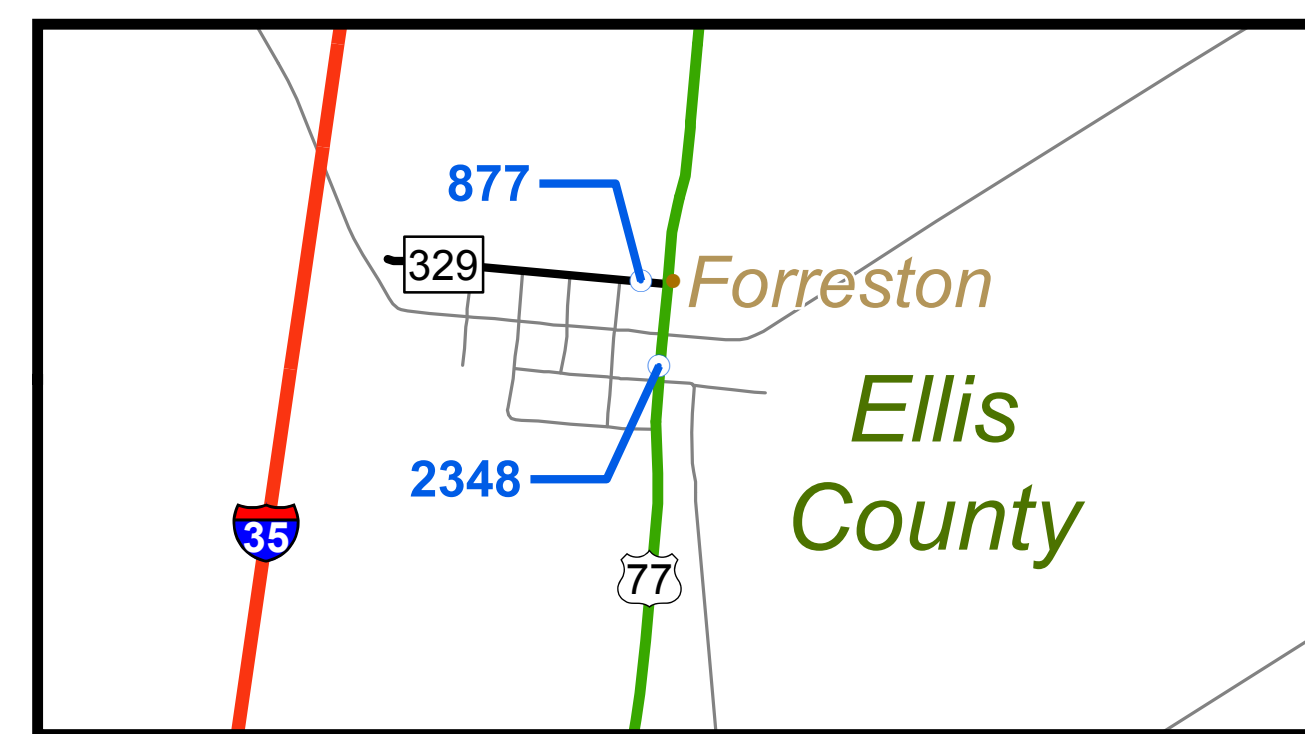
Palmer (See Base Sheet 14)



McKinney-Melissa (See Base Sheet 3)



Kemp (See Base Sheet 15)



Forreston (See Base Sheet 16)

	AADT		State		City
	Town		Arterials & Collectors		County
	IH		County		District
	US		Local		



2016 DALLAS DISTRICT TRAFFIC MAP

PREPARED BY THE
Texas Department of Transportation
Transportation Planning and Programming Division
Traffic Analysis System Support Branch

COPYRIGHT 2017 by the Texas Department of Transportation.
All rights reserved.

NOTICE: This map has been prepared for internal use
within the Texas Department of Transportation.

Publication Date: September 2017

